$ 21.00

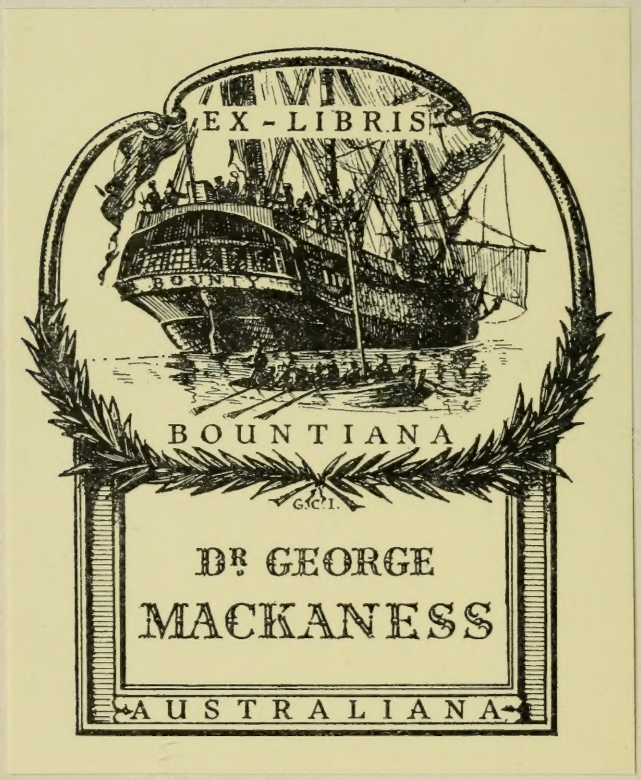
EX-LIBRIS
BOUNTY
BOUNTIANA
G.C.I.
DR GEORGE
MACKANESS
AUSTRALIANA

506

THE PASTORAL POSSESSIONS OF NEW SOUTH WALES.

BY WILLIAM HANSON, A.L.S., LOND.

A Copy of the above work is forwarded to

The Hon. A. Dodds M. L. C.

by the direction of the Honorable the Colonial Secretary.

CHARLES POTTER,

Government Printer.

Government Printing Office,

13th September, 1889.

11.99.

PASTORAL POSSESSIONS

NEW SOUTH WALES.

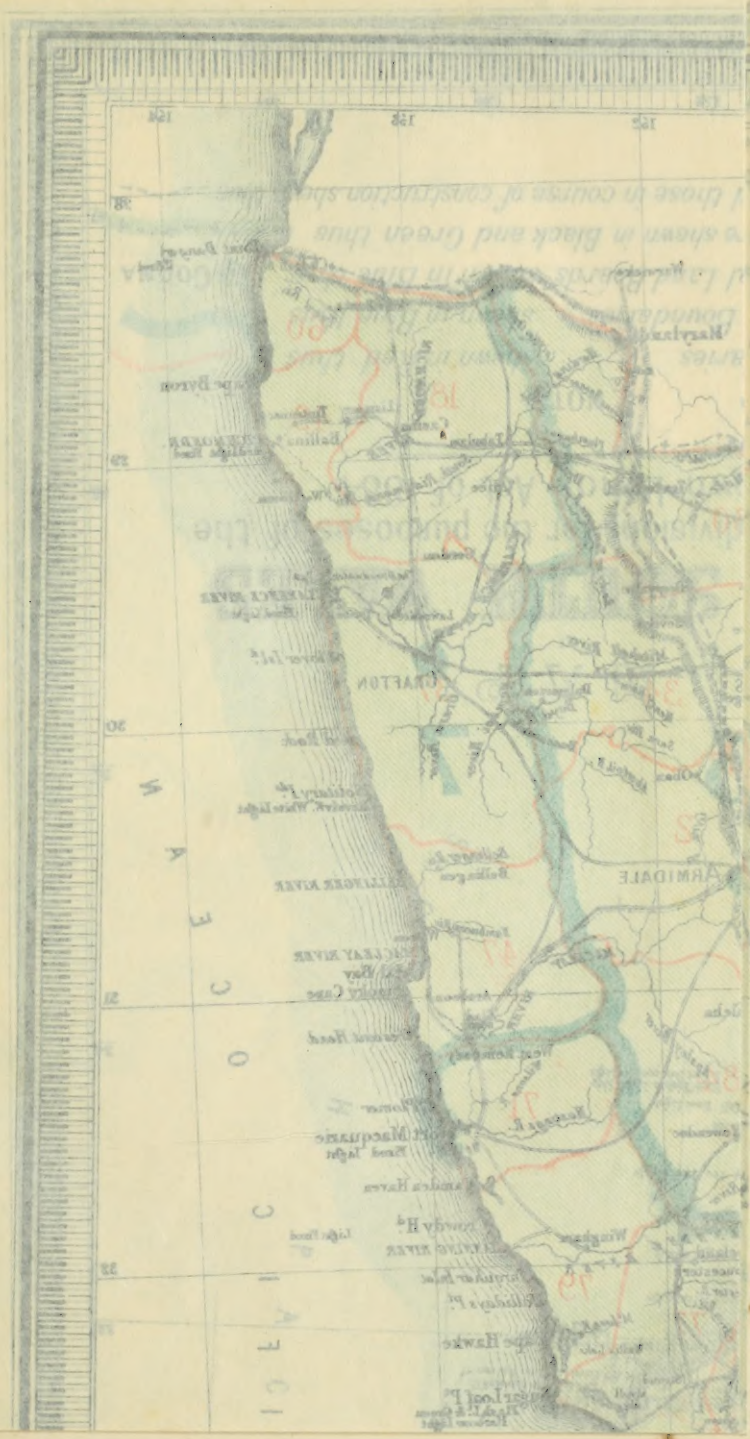

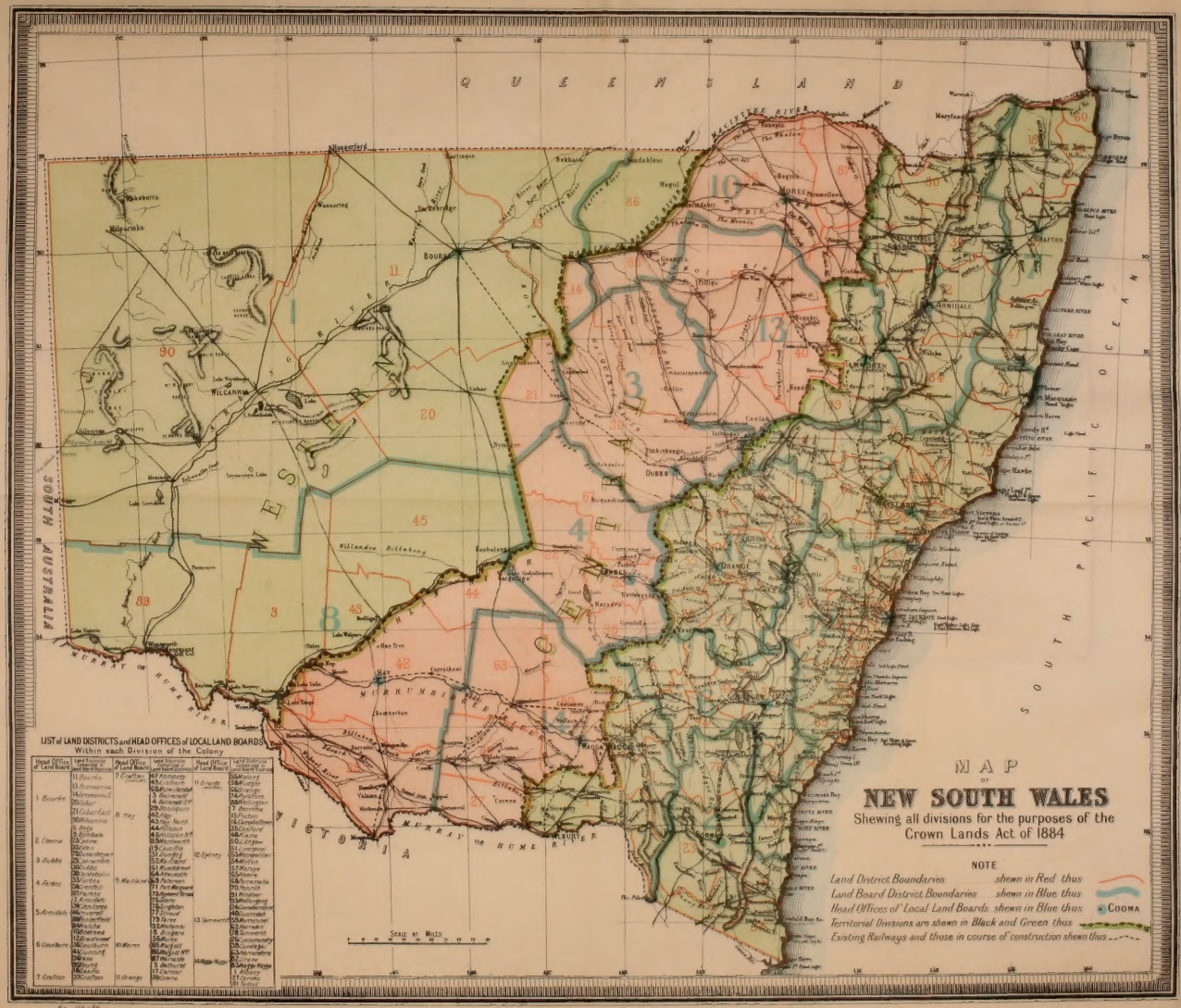

Printed at the Surveyor-General's Office, Sydney 1889.
No. of Lots 10 & 25-26.

THE

PASTORAL POSSESSIONS

OF

NEW SOUTH WALES,

ALPHABETICALLY ARRANGED,

IN THE EASTERN, CENTRAL, AND WESTERN DIVISIONS.

WITH

THE NAMES OF THE PASTORAL HOLDERS OF THE CROWN,

THE LAND DISTRICT AND COUNTY IN WHICH EACH HOLDING IS SITUATED,

THE AREA IN ACRES,

THE ANNUAL RENT AND LICENSE FEE,

THE RATE PER ACRE AND PER SECTION FOR EACH LEASEHOLD AND

RESUMED AREA RESPECTIVELY.

WITH COPIOUS INDICES AND A MAP.

BY WILLIAM HANSON, A.L.S., LOND.,

EX-GOVERNMENT PRINTER OF NEW SOUTH WALES,

&c., &c., &c. d. 19. July, 1902, Age 84.

SYDNEY:

GIBBS, SHALLARD, & CO., 84A PITT STREET.

1889.

[*All Rights Reserved.*]

SYDNEY:
GIBBS, SHALLARD, AND CO., PRINTERS,
PITT STREET.

CONTENTS.

	Page.
Map face Title	
Preface..	i—iii.
Registered Holders of the Crown	v—xxxii.
PART I.—EASTERN DIVISION—	
Pastoral Holdings	1—164
Boundaries	165
PART II.—CENTRAL DIVISION—	
Pastoral Holdings	169—395
Boundaries	396
PART III.—WESTERN DIVISION—	
Pastoral Holdings	401—505
Boundaries	506
Index—Names of Holdings	509—520

PREFACE.

THE Author of the Compilation of THE PASTORAL POSSESSIONS OF NEW SOUTH WALES, having resided in the Colony for a period approaching half a century, and having been for a great portion of that time a proprietor of an influential daily paper, feels that he has had exceptional facilities afforded him for acquiring such knowledge of pastoral enterprise as to enable him to supply useful information thereon: especially regarding the importance of the subdivisions of the immense WOOL FARMS by law established; and to give to every Holding a specific description and identification (a desideratum much wanted), comprised under the following heads—(1) the Land District and County in which each Pastoral Holding is situated, (2) the area in acres, (3) the annual rent and license fee, and (4) the rate per acre and per section for each Leasehold and Resumed Area respectively, together with (5) the Names of the Registered Pastoral Holders of the Crown—all of which will be found detailed in the text of the volume; with the date of the notification in the *Government Gazette* of each Pastoral Holding.

The work is intended to form a *précis* to our immense pastoral resources, and to be a guide to all who are or may become interested in the further development of this almost *terra incognita* of New South Wales; in short to afford reliable data on the subject of our possessions not heretofore available to the public at large, at least in the form now put forward.

The volume may also be acceptable to the capitalist as demonstrating the solid foundation upon which our public securities stand, and the certainty of a steady revenue being derivable from the Pastoral Possessions of the Colony.

The Land Act of 1884 entirely altered the then existing Territorial Divisions of the Colony, whereby the thirteen Pastoral Districts were abolished, and three grand divisions substituted therefor, running nearly north and south, and almost parallel with the seaboard. The map appended illustrates the geographical position of the dividing lines of the districts, as proclaimed under the Act. These Divisions are now known, and designated by Law, as :—

1. The Eastern Division.
2. The Central Division.
3. The Western Division.

The three Divisions provide for settlement upon the land of a somewhat differing character, inviting, in their climatic incidences, peoples from all parts of the civilized world as tillers of the soil. The grazing resources of the Colony are at present only partially developed ; and mining wealth, beyond all powers of calculation, is awaiting the influx of population and capital necessary to unearth it.

The Pastoral Holdings are not limited as to area, and when not measured are, under authority, accepted as estimated quantities. The Divisions of the Holdings, as by Law provided, now number about 3,350 areas. Approximately one-half of these are Leasehold, and the other half Resumed Areas.

The *Resumed Areas* are all under annual occupation license, and are open to the various modes of alienation prescribed by the Act. These areas are detailed throughout the text of the work, and afford a ready means of knowing where land is open for settlement, conditionally or otherwise, under the Act. Whenever it is stated as being "Not under Occupation License," this implies that no annual license fee has been paid,—no Occupation License having been applied for by the Tenant of the Crown when the conversion of the "leases" into "holdings" took place, and the Act was brought into force.

The *Leasehold Areas* are held for various terms, depending on the Division in which they are situated, and no alienation can take place on these areas during the currency of the lease of the holdings ; but land required for any public purpose may, in terms of the Act, be withdrawn therefrom.

By the present Law, decentralization has been introduced, and simple, expeditious, and economical local tribunals for the consideration and disposal of applications, claims, disputes, &c., have been provided by the establishment of Land Boards, and District Survey Offices connected therewith, throughout the whole Territory; by which arrangement frequent reference to the Central Government is avoided, and the unnecessary friction occasioned by official restrictions hitherto prevailing under the *regime* of centralization, as administered at the seat of Government in Sydney, is removed.

In conclusion, the compiler had long cherished a wish to undertake the congenial work involved in the present enterprise, from a deep-seated conviction that the volume now completed would be highly advantageous to the country of his adoption. He ventures to think that within the limits presented he has fully achieved the object he had in view; and opines that the result of his efforts, since it clearly supplies a pressing want, will prove acceptable to that numerous circle who are directly interested in the agrarian wealth of this magnificent colony; and he looks with much confidence to a kindly recognition of his handiwork by a discriminating public.

WM. HANSON.

St. Leonards,
New South Wales,
June, 1889.

THE

REGISTERED PASTORAL HOLDERS OF THE CROWN

OF

NEW SOUTH WALES,

WITH THE NAMES OF THEIR HOLDINGS.

A

Page.

Abbott, Robert Palmer—Egerton... 59
A'Beckett, William Channing and Marsham Elwin—Nelgowrie 314
Acraman, John—Ann's Vale or Cungera 5
Agnew, Henry—Warren's Corner 152
Aitken, James and Arthur Ranken Blackwood—Wanaaring 493
Alcock, Arthur—Greenlands 70
Alexander, David—Quandary North 333
Alexander, John, Robert James, and David Hutchinson—Kulki 87
Alexander, John—Eurombedah, 248. Nevertire 315
Alison, James Mair—Oakey Creek... 321
Alison, William, and William Alison, jun.—Canonbar, 219. Meryula ... 451
Allen, (the late Sir George Wigram)—Terembone 343
Allen, George Boyce—Tharambone 345
Allen, R. D., North Cuerindi 114
Allen, William; William Thomas Parramore, and Matthew Ingle Browne—
Thule 484
Amos, Alexander—Mount Mitchell, 106. Upper Wyalong, No. 3 ... 362
Youendah 392
Anderson, Mary—Newstead 112
Anderson, William—Mount Stuart 461
Armour, John—Cocopara 225
Armour, Matthew—Bogolong 20
Armstrong, Alexander; James Kininmonth and Walter Tully—Merungle.. 451
Armstrong, Alexander; James Howatson, and A. Bell—Alma 401
Armstrong, Thomas—Noorong 317
Armstrong, William, Robert Grieve, Thomas and John—Kangarooby ... 82
Gunbar 265
Armytage, Frederick William—Nocoleche 468
Arndell, John—Rocky Creek, 335. Sandholes 335
Ashcroft, Edward—Tootal 352
Ashcroft, Edward, and Charles Darby Bardwell—Oberne 322
Atkinson, Edwin George—Tindereys 142
Atkinson, James—Tucklan and Yarrow Creek 355
Austin, Albert—Canoon Point, 220. Murgah, 306. Wanganella 367
Austin, Sydney—Narromine 312

Page.

Australian Alliance Assurance Company—Condobolin 229
Australasian Investment Company—Tulloona 356

Australian Joint Stock Bank :—

Addicumbene ... *page* 2
Aitkins' Flat and Maidenhead 3
Argalong 5
Bangheet 176
Beanbah 180
Bogo Bogolong 191
Bongeabong 193
Book Book 193
Boorook 23
Bulderudgera 30
Bunglegumby 210
Centre Block, No. 3 223
Chidowla 39
Coldstream 42
Colliburl 227
Coranga Downs 423
Coubail 233
Couradigbee 48
Curraweena 425
Davy's Plains 54
Dubbo 241
East Breelong... 242
East Bogan, No. 15 429
Eugeldry 246
Four-mile Creek 250
Geekle 63
Glenariff 434
Glenbog 65
Glen Fernaigh 66
Greenwich 70
Gulgo South 264
Hartwood 438
Illumurgalia East 273
Kingstown 86
King's Plains 86
Lanark Lodge .. . 88
Lower Willie East 282
Lowry Creek 93
Mondadoo 454
Moonagee 298
Mooraback 104
Mumberbumbone 304
Mungranby and Bourbeen ... 305
Murrawombie 465
Murrumbidgerie 307
Nyngan East 321
Parmidman 326
Quirindie Creek 122
Qwyarigo 122
Rocky Plain 125
Tacmas 135
Tara 136
Tareelari 342
Terry-Hie-Hie 344
Warraberry and St. Giles ... 369
Wangrewally 368
Willeroon 380
Yamma 389
Youie 392

Australasian Mortgage and Agency Company :—

Belubula 181
Benduck 182
Bogamildi 190
Boraig 24
Burburgate 212
Burrandoon 214
Cowl Cowl 234
Edgeroi 243
Flagstone Creek 249
Fullham 433
Grasmere 437
Jeogla 79
Jingellic 81
Kildary 277
Mount Wood... 461
Moura ... ... 106 and 301
Murrill Creek... 307
Murrumbogie... 307
Nangerybone 309
Noonthorungee 469
North Gogelderie 318
North Goonambil 317
Outer Netallie 473
South Merrowie 339
Success 340
Tchelery 343
Tibora 485
Ticehurst 485
The Troffs 347
Warree 370
Wyadra 502
Yallock 503
Yarrowah 391
Youngee Plains 393

Australian Mortgage, Land, and Finance Company :—

Angledool 402
Barellan 177
Barham 177
Belford 406
Billabong 185
Binya 188
Bolero, Block A North ... 192
Bundidgery 208

Australian Mortgage, Land, and Finance Company—*(continued)*:— *Page.*

Bundinbarrina ... *page* 415
Burta 416
Cocopara East 226
Conapaira 229
Coulpataro 424
Cowabee 234
Cuthowarra 426
Dungalear 428
East Billabong 242
Euglo 246
Eunonyhareenyha 247
Euratha 247
Goobang 257
Gorah 259
Gournama 260
Hunuawang 272
Kajuligah 440
Lake Cowal 280
Lake Victoria 443
Langawirra 444
Mimosa 294
Mossgiel 458
Mount Arrowsmith 458
Nap Nap 310
Neckarboo 466
North Malonga 319
North Yathong 319
Nundoro 470
Oxley 325
Paddington 473
Panban 474
Piallaway and Walhallow ... 120
Poon Boon 330
Ranger's Valley 123
Tarcoola 481
Thellangering East 346
Ungaree 360
Wallandra 493
Wamell 493
West Bogan, No. 1 376
Wingadee 381
Wonominta 502
Yanda 503

Australian and New Zealand Mortgage Company :—

Bolagamy 191
Huaba 439
Keribree 442
Kiacatoo 275
Mowablaa 301
Towyal 352

Australian Pastoral Company :—Lower Nilgie, 446. Yeranbah 505
Ayre, Robert McKenzie, and Francis Martin—Murtee... 466

B

Bailey, Henry, and George Loder—Wabbra 149
Bailey, William—Mount Boorithumble, 459. Roto North-east 478
Baillie, Thomas—Benerembah 182
Baird, David Donald—The Springs 347
Baird, Samuel and Matthew Hamilton—Quantambone 476
Baldwin, Charles—Durham Court 57
Balfour, James—Round Hill 127
Balme, Arthur—Walbundrie .. .. 150 and 364
Bank of Adelaide—Mallara, 447. Moorara 456
Bank of Australasia of Melbourne—Peak Back 120

Bank of Australasia :—

Agintoothbong 3
Barry 10
Barraba 9
Ballandry 175
Brenda 412
Bundabulla 415
Bundy 209
Burroway 215
Carnerney 222
Copabella 46
Currangorambla West ... 52
Innesowen 439
Kiah Lake 84
Kunopia 279
Little Billabong and The Falls 89
Looanga 92
Ouranee 119
Poolamacca 475
Teryawynia 483
Therribri 347
Toorawandi 351
Ulonga 359
West Bogan, No. 2 and 3 ... 377

Bank of New South Wales :—

	Page.
Acacia Creek	page 2
Ariah	169
Armitree	170
Arramagong East	5
Arramagong East	170
Arthur Seat	6
Attunga	6
Back Gilgandra	172
Back Tenandra	173
Baden Park	403
Balblair	8
Bald Ridge	174
Balladoran	175
Barbigal	177
Belar	180
Ben Lomond	13
Biambil	185
Biniguy	187
Blowering	18
Bocabigal	189
Bodangora	190
Bokemer	191
Bomely	192
Bondi	22
Bookookoorara	23
Bredbow North	26
Broadmeadows	27
Brungle	28
Budgery	204
Bulgoo	414
Bundemar	208
Bundybundally	210
Burdenda	13
Carlginda	221
Carrot	36
Carumbi	37
Cavan	37
Cave Flat and Conradigby ...	38
Central Block C.	418
Chandler's Creek	38
Clerkness	40
Colane	226
Connulpie Downs	420
Cooleman	44
Cope's Creek	46
Cotway	47
Currowang	52
Dilga	56
Dutzon	58
Ellengerah	244
Euroka	248
Frazer's Creek	61
Galaragambone	250
Geeron or Derangibal ..	251
Gineroi	255
Glen Elgin and Morven ...	66
Gudgenby	71
Gulgo	263
Gundibindyal	71
Gunning East...	267
Hermitage Plains Block M....	270
Illunie	76
Jindabyne West	80
Karoyla	83
Kenyu	84
Khancoban South	84
Laura	88
Long Reach	92
Marowan	95
Melrose Block D	286
Merrybone	291
Milton Vale	294
Mimosa West	295
Mogong and Tilga	101
Moira Plains	452
Moppity	104
Moona Plains	102
Morago	299
Mulga No. 1.	462
Mulga or Glenariff, Block B.	302
Mungle and Wallah	305
Nangus	109
Narran	311
Narraway	312
Native Dog Flat	111
Newton Boyd	113
Nimitabelle	113
North Barraba	114
North Euabalong	469
Nymboida	116
Old Biamble	322
Orroral	119
Pullingawarina	331
Quandary North	333
Queensborough	334
Red Hill	123
Retreat	124
Sandy Camp	336
Shannon Vale	129
Stockinbingal	132
Stockyard Flat	132
Stony Creek	133
Tarcoon	482
Terrangan	344
Terramungamine	344
Thurloo Downs	485
Tilbuster	141
Timberrybungan	348
Torryburn	145
Tooloom and Woodenbong ...	143
Trowell Creek Station ...	354
Upper Goobaragandra ...	148
Wabbra	149
Wambrook and Island Lake	151

Bank of New South Wales—*(continued)*— *Page.*

Wardry ... ... *page* 368
Welbon 375
West Bogan No. 6 377
West Breelong 378
Wilga 497
Willan 379
Willie Ploma 156
Willoh 500
Wiltagoona 500
Woolgarlo 159
Woolomin 159
Yaddra 386
Yerriman 391

Bank of New Zealand—

Gidgenboyne 254
Gundibindyal North ... 72
Old Harbour 323
South Balladoran 338

Bank of South Australia—Mundi Mundi.. 465
Bank of Victoria of Melbourne—Buckargingah, 28. West Pinbeyan ... 155
Barber, Samuel—Cooradigbee 45
Barber, Samuel, and John Dale—Bogalara 19
Bardwell, Charles Darby—Adelong, 3. Green Hills, 69. Oberne, 117 and 322
Barker, John—Mount Mitchell West 106
Barling, John, Thomas, and James—Glenriddle 67
Barnes, Henry—Dyrabba, 58. Tabulam 135
Barnes, Henry; Charles Edwards, and Chas. Augustus Bruxner—Runnemede 127
Barry, John—Head of the River, 75. Moonbar 103
Bear, Thomas Hutchings—Berembed North, 183. Grong Grong . .. 263
Beasley, Robert Tynemonth—Wattamadara 154
Beaumont, John Thomas—Marengo 95
Belfield, Algernon Henry, and Rev. Septimus Hungerford—Eversleigh .. 61
Bell, Benjamin—Wartago 153
Bell, John—Multagoona 464
Bell, Alexander—Alma 401
Benn, John—Bugilbone 204
Bennett, Lavinia—Yandembah 504
Bertram, John—Garpung 433
Bettington, James Martindale—Winscombe 157
Beven, James—Wangaroa 494
Beven, Matthew—Mount Grenfell No. 2, 459. Wangaron .. . 494
Beveridge, James—Grogan Creek 70
Bigg, Henry Edward—Thalgarrah 139
Black, John Marshall—Bummyumbla 31
Black, John Richard—Blue Nobby, 189. Wallangra 365
Blackwood, Arthur Ranken—Nyang, 320. Toulby, 490. Wanaaring ... 494
Talawanta 479
Blackwood, Arthur Ranken, and Frederick Henry Moore—Euroka .. 248
Grawin, South, 437. Lower Mithul Creek 282
Blackwood, James, and Frederick Henry Moore—Walla Walla ... 364
Blackwood, John Hutchinson, and James McMeckan—Booabula 193
Blackwood, Richard—Hartwood 269
Blair, David—Talbingo 135
Blair, D., and W. Greenlaw—Combanning, 42. Houlaghan's Creek North 271
Blair, Lydia—Temora 137
Blake, Henry Palmer, and Arthur Palmer Blake—Coonimbia 231
Blaxland, Alfred William; Arthur Evans, and Sydney Saunders Hays—
Stony Batter 133
Blaxland, Charles—Torryburn 145
Blyth, John—Upper Wyalong 362
Board, Thomas—Caryapundy West 418
Bootes, William—Bangus... 9
Booth, Abraham—Gobbagombalin and Tooyal 256
Booth, Salathial—Coronga Peak 423

Page.

Boucher, John –Bukalong 29
Boulton, Edward Baker—Bergen-op-Zoom 13
Bourke, John—Merri Merriway 450
Bowler, Henry Joseph ; Richard Cox, and Thos. Francis Waller—Annandale 5
Boydell, John Francis—Slaughterhouse Plains 337
Bradley, William (the executors of)—Bibbenluke, 14. Bulgar Creek ... 30
Brayshaw, William—Boboyan 18
Bright, Reginald, and Francis Amboor Keating—Mulurulu 464

British and Australasian Trust and Loan Company :—

Bannockburn ... ... *page* 9 Memagong 97
Bomera ... ... 192 Milkengowrie 293
Bundalla 208

Britton, Thomas and Patrick—Bogewong 190
Serpentine River and Lower Styx 128
Broatch, William—Multagoona 464
Brodie, David, Thomas, and James—Wangra Creek 151
Brooke, John Arthur—Bunarba 207
Brooke, William—Coolah 230
Broughton, George Alfred, William Edmund, and Edmund James—Melrose 286
Broughton, Robert—Gadara 62
Broughton, Thomas—Muttama 108
Brown, Charles—Osaca 473
Brown, Edward George ; Wilfred Benjamin Marks, and Catherine Mary McLeish—Toomoorooma 144
Brown, Edward George, and Hamlin Lavicount Harris—Tumut Plains ... 146
Brown, John Lane—The Brigalows 346
Brown, John Lawrence—Caigan, 217. Tonderburine 350
Brown, Joseph—Coaldale 41
Brown, Thomas Brisbane—Halfmoon Plains 268
Brown, Thomas, and Alexander McFarlan—Tuppal 356
Brown, Warren Hastings, and Thomas Barber Hunt—Mellool 285
Browne, John—Coppymurrumbil, 232. Guy Faux, 73. Pullaming ... 331
Upper Tia 149
Browne, Matthew Ingle—Thule, 484. Lerida 444
Brush, Samuel ; Nicholas Sadlier, and Richard Wilson—Boondarra... ... 409
Bruxner, Charles Augustus—Runnemede, 127. Sandilands 128
Buckland, Thomas—Bothero, 198. Coonabarrabran, 231. Mount King East 460
Wonbobbie 383
Buchanan, Benjamin—Dry Plains, 57. Gunningrach 72
Buchanan, William Frederick—Bostobrick, 24. Killarney 277
Budd, Henry Francis Hastings—Lalaltee South 280
Bull, Henry Thomas Rowland.—Berawinia Downs, No. 3 406
Caryapundy Swamp No. 1, 417. Delalah Downs 427
Bullman, Andrew—Black Jack 16
Bundock, Wellington Cochrane—Wiangerie 156
Burgess, Edward—Restdown 477
Burns, John—Jerra Jerra 79
Byrne, Charles Joseph—Belowra and Wadbilliga 11
Byrne, R. C.—Bourbah 198

C

Cadell, William Thomas—Annandale, 4. Myall Downs 308
Cafe, John—Back Run, 173. Boranda 197
Caldwell, Steel, junr.—Lower Balabla, 281. Wentworth Gully 375
Caldwell, William—Moonbucca 103
Caldwell, James Alexander.—Upper Balabla 148
Calman, J. and W. E.—Balgay 175

Page.

Calvert, Robert—Multagoona 464
Calvert, William, the younger—Walla Walla and Carangatell 364
Campbell, Ann—Burnima 32
Campbell, Alexander, Donald, John and James, and Richard Simpson—Tomalla 142
Campbell, Benjamin Bruce—Cubbo and Dunwerian 236
Campbell, Catherine—Inverel and Elsmore 77
Campbell, Charles, and Alfred Felton—Murray Downs 306
Campbell, George—Cowra Rocks 48
Campbell, John, and Alexander McKeachie—Mount Cooper 105
Campbell, Peter Colin—Pindari 121
Campbell, Roland—Cambalong, 35. Kiandra 85
Campbell, Robert—Burrangandra 33
Campbell, Sophia Ives—Deligate 55
Campbell, The Hon. William—Boolegal, 408. Micabil, 291. Warwillah .. 372
Willurah 381
Campbell, William Robert—Trigamon 354
Campbell, Finlay, and Co. (Finlay, Campbell and Allen Campbell)—Nelyambo 467
Capel, Daniel—Gorian, 260. Piedmont 327
Capp, Charles Solomon—Coghill 226
Capp, Joseph Ivory, and Charles George Milton and George Loder—Millie 294
Carberry, Nicholas—Gobarralong 67
Carlton, Daniel—Pinpari 121
Carlton, John Bede—Geergarow, ... 64
Caro, Julius—Kialgara 276
Carroll, Edward—Childowla 39
Carr, Robert—Marooba 449
Carson, John—Goangra 256
Carter, Godfrey Downes—Whitabranah 497
Carter, George Chapman—Upper Boomley 361
Caton, Martha—Back Esperance 172
Chambers, Victoria Alexandrina, and Frederick Race Godfrey—Pevensy ... 327
Chambers, Blagden—Tareela North 137
Chambers, Leslie Arthur; Edmund Wigley Severne, Edmund Bayley Splatt Severne, Edward Charles Severne, and Sydney Hubert Gurney—Carwell, 223. Geurie, 253. Molly 296
Chapman, William S.—Egelabra 243
Charters, George Washington—Emu Plains, 245. Moira 296
Chew, John (the Representatives of the late)—Danambilla 53
Chisholm, Edward—Bonyeo 23
Chisholm, the late Hon. James—Bland 188
Childe, John, and Edmund Cragie Grant—Chah Sing 224
Chirnside, Thomas—Billilla 407
Christian, Cornelius—Clybucca 40

City Bank:—

Bullerawa .. ... *page* 206 — Enmore 60
Little Burrangong ... .. 90 — Neila 111
Curraburrama ... ... 237 — Wyabray 386

City of Melbourne Bank—Coan Downs 419
Clarke, J. H.—Teralba 138
Clark, John Kerr—Ghoolendaadi 253
Clay, Joseph—Looanga 92
Cleghorn, W.—Vermont 149
Clegg, John—Clybucca 41
Clifford, P. J. (Executor of P. J. J. Clifford)—Rose Valley and Bredbo .. 126
Jindabyne East 80

Page.

Clift, Samuel—Bunarbra ... 207
Clift, William, Joseph, Samuel, and George—Breeza ... 199
Close, Sydney Ephraim—Curra and Currawinnia, 237. Billabong West ... 185
Cochran, J.—Widgiewa ... 379
Cochran, James Alfred—North Wakool ... 319
Cochrane, Lachlan—Yaouk ... 161
Cohen, George Judah—Wallabadah ... 150
Cohen, Michael—Glenugie ... 67
Colless, Arthur—Come-by-Chance and Jimalong Josey ... 229
Colonial Mutual Life Assurance Society—Craigie ... 49
Colwell, Charles—Bimble ... 186
Colwell, Messrs. T., W., C., J., E., R., and A.—Billeroy ... 186
Comerford, Patrick—Murruman and Dural ... 466
Commercial Banking Co. (Adelaide) of South Australia—Mallee Cliffs ... 447
Tapalin ... 480

Commercial Banking Company of Sydney :—

Anembo ... *page* 4
Back Wardry ... 173
Baker's Swamp ... 6
Bald Hills or The Gullies ... 7
Bartley's Creek ... 179
Bendethera ... 13
Bethungra ... 14
Berrembed ... 184
Biggam and Encumbene ... 15
Big River ... 185
Bogolong ... 20
Boonal ... 195
Bootra ... 410
Bouralong ... 24
Brindingabba ... 412
Brogan Plains ... 200
Budda ... 414
Buddabudah ... 203
Bullenbong ... 205
Bumbalong ... 30
Bundaburrah ... 207
Bundilla ... 209
Bungawalbyn ... 32
Burramunda Troy ... 33
Bootra ... 410
Burrow ... 34
Byerock ... 417
Caddigat Creek ... 34
Caidmurra ... 217
Casino ... 37
Cobbadah ... 224
Collywarry ... 420
Coobung ... 421
Coolabah ... 421
Coppabella ... 47
Cowra ... 48
Crewah ... 49
Cumbooglecumbong ... 237
Curranyalpa ... 425
Currangoramble South ... 52
Dungowan ... 57
Dumble ... 428
Denman ... 427
Dundullamel ... 242
Eugoura ... 246
Ford's Creek ... 249
Gandymungydel ... 250
Gillenbine and Gobondry ... 254
Glen Quin ... 256
Gunyer Warildi ... 267
Head of Curry Flat ... 74
Ironmungy Minor ... 79
Jumenbuen ... 81
Lismore ... 89
Loonbah ... 92
Lower Droubalgie ... 281
Maryland ... 96
Memagong ... 97
Meroe ... 288
Merrigal ... 289
Mooculta ... 455
Moombooldool ... 298
Mount Harris ... 301
Muckewerawa ... 462
Mullah ... 302
Muluerindi ... 107
Myalla ... 108
Nardoo ... 466
Nullawa ... 470
Nulla Nulla ... 115
Palisthon ... 325
Peter Duffity ... 327
Quambone ... 332
Rimbanda ... 124
Rosebrook ... 126
Salisbury ... 128
Shaking Bog ... 128
Spring Mount ... 131
Summer Hill ... 134
Ten-mile Creek ... 137
Thorndale ... 348
Tinpot Alley ... 349
Ulumbie ... 360
Upper Indi ... 148

Commercial Banking Company of Sydney—*(continued)*— *Page.*

Wallanbillan ... ... *page* 365
Wambangalang 366
Waste Point or Triangle ... 153
Waterloo 153
Weebollabolla 373
Werrina 376
West Mandamah 378
Whalan 378
Wilgaroon 498
Willawillingbah 499
Willewa 380
Willis 157
Wirra Warra 501
Wollondibby 158
Woolgarlo 159
Yalcogrin 387
Yarrowyck 163

Conder, William Jacomb—Mickygunnegal 292
Connal, John, and Mrs. A. D. Connal—Ingalba and Glen Morrison... ... 77
Connel, William Moore—Upper Merry Merry 361
Cook, Thomas, and Hugh Robert Munro—Barraba Detached ... 10 and 178
Cook, Thomas—Drildool 241
Cooke, Thomas—Keera ... ... 83 and 274
Cooper, Sir D., Bart., and T. Buckland—Botheroe, 198. Coonabarrabran ... 231
Mount King East 460
Cooper, Joseph—Marengo 95
Cooper, Theopholis—Auburn Vale, 6. Beverley 14
Copland, David—Pomingalarna 329
Corcoran, Catherine—Bungalal B 31
Corey, Simon—Gingary 65
Cosgrove, John—Adaminaby, 2. Billylingera, 15. Bullanamang 30
Queengallery 121
Cosgrove, John, jun.—Numeralla 116
Cotter, Garrett—Demandering 55
Cousins, Henry Light—Pallal 326
Coventry, Andrew—Blair Hill, and Blair Hill West 17
Coventry, Charles and James—Oban 117
Coventry, William—Lyndhurst 93
Cowan, John—Cunglebung 51
Cowdroy, Henry Oceolo Thorp—Woila Creek 157
Cox, Albert Tarleton—Medway and Gamber Gamber West 285
Cox, The Hon. George Henry, M.L.C.—Pine Ridge 328
Cox, John and John Hore—Kookaburragong 278

Cox, John :—

Grubben Plains 263
Kolkibertoo North 277
Mangoplah 284
Marrar 284
Merrigreen 289
North-East Mangoplah ... 318
Yalgogoring North 387

Cox, Richard—Annandale 5
Cox, Vivian—Cambara, 218. Budgeon, 203. Opposite Coonamble or
Euramie, 322. Quonmoona or Geanmoney, 334. Tooloon 351
Craig, James—Nymagee 471
Crawford, Alexander, and William Brayshaw—Boboyan 18
Crawford, Guy Henry—Cunderang 50
Crawford, William James—Tolarno 488
Crowe, James, and Nicholas Carberry—Gobarralong 67
Crowe, James—Wowingragong 386
Crowe, Joseph and Colquhoun—Welaregang North 154
Cruikshank, Alexander—Byron, 34. Grawhey, 262. Herbert Park ... 75
Nullamana, 115. Sandridge 336
Cudmore, Daniel Henry, Milo Robert, and Arthur Frederick—Avoca ... 403
Cullen, Archibald Kennedy—Undercliffe and Rivertree West 147
Cumming, John—Arumpo, 402. Burtundy, 416. Keri Keri... 275
Cunningham, Andrew—Congwarrah, 43. Tregalana East 353

Page.

Cunningham, Andrew Jackson, and James—Sandy Creek, 336. Kalkite 81
Cunningham, Hastings, and John Kane Smyth—South Merrowie ... 339
Tibora 485
Currie, George ; John McKinnon, and Thomas Shaw—Puckawidgee ... 330
Currie, John Lang—Tarella 482
Curtain, Patrick B., and Michael F.—Nyingay 321
Curtis, Alfred Joseph, and John Russell—Denison Reserve 55
Curtis, James—Mount Adra 105
Curtis, P.—Rock Forest 124

D

Dale, John—Bogalara 19

Dalgety and Company :—

Brymedura	*page* 28	Merool Creek	288
Buckalow	413	Milroy	452
Buddigower	203	Mount Manara	460
Bumbowlee	31	Morden	458
Burran	213	Mourabie	301
Calimo	218	Mourabilla	462
Callubri	218	Quabothoo	332
Canonba	219	Quiamong	334
Corona	422	Swamp Oak Creek	134
Cremorne	235	Tinapagee	486
Gidgee	434	Tongo	488
Glenlyon	435	Tulcumbah	356
Gnomery	435	Waratta	495
Golgol	436	Warraweena	495
Gumin Gumin	264	Willara	499
Keepit	83	Woomargama	160
Keewong	441	Yandama	504
Marthaguy Creek	284		

Dalgleish, John—Back Daroubalgie 172
Dalton, James and Thomas—Balowra 404
Dangar, Frederick Holkham, and Cheeseborough, Falconer ; and John Macdonald—Wantabadgery 152
Dangar, William John—Gostwych, 69. Myall Creek .. .. 109 and 308
Dangar, William John, Frederick Holkham, Henry Cary, and Albert Augustus—Bunna Bunna, 211. Mooki Springs, 102. Yallaroi ... 388
Darby, Alexander John—Long Reach 92
Darby, Arthur Swift—Tareela 137
Darby, Sydney Hudson—Tiengah... 141
Dargan, Lawrence Joseph—Reidy Creek... 123
Davidson, Robert—Elong Elong 245
Davidson, Thomas, and Alexander William Robertson—Geraldra 64
Davies, James Alexander ; James Craig, and Joseph Major Pratt—Nymagee 471
Davison, William—Eatonswill 58
Davis, Charles Percy—Kenilworth 441
Davis, Charles Percy, and William Oliver—Waverley Downs 496
Day, The Hon. George, M.L.C.—Rosewood, 127. Four-mile Creek ... 61
Delaney, James—Buckenderry 28
Dennis, John William—Campbell's Island, 219. Gonn 257
Dent, Thomas—West Gungalman 378
Desailly, A. and G., and A. C. Walker—Kew 442
De Salis, Hon. Leopold Fane, M.L.C.—Cuppacumbalong, 51. Cooleman ... 44
Dickson, George Logue—Uranaway 492
Dickson, James ; Peter, James, and Hugh Leslie—Amphitheatre 402
Dickson, James—Uabba 358

Page.

Dickson, John and James (Executors of the late John Dickson)—Caroonboon 222
Dickson, James Gordon, and James Walter - Barney Downs 9
Dickson, William, and Thomas Charles—Yarrawin 505
Dight, Elizabeth Moore, and George William Dight—Yetman 392
Dight, Samuel Billingsly—Carroll 222
Dill, John—Toogimbie 350
Dines, Richard—Merriwa 290
Dixon, John—Bendemeer 12
Donkin, John Bloyd—Lake Cowal 279
Donnelly, Messrs. (Executors of the late J.)—Borambola 196
Douglas, James Henry—North Yanco 319
Douglas, James Henry, and Charles Hill Douglas—Walla Walla 151
Drummond, Thomas—Bogolong 20
Drysdale, G. R —Binya 188
Duggan, William—Minore 295
Dunne, John—Netley 467
Dwyer, Thomas—Little Tinderry's 90

E

Eccleston, Henry John ; Napoleon C., and John Charles—Snowy River .. 129
Eckford, J. W., G. A., and R. F. M.—Malaraway and Millie North ... 283
Edwards, Henry Tollemache—The Junction 140
Edwards, Charles—Runnemede 127
Egan, James and Thomas—Mount Harris 301
Elder, Sir Thomas ; Robert Barr Smith, and Sir James McCulloch—Momba 454
Elder, Sir Thomas—Ophara 472
Elliott, Thomas—Oreel 324

English, Scottish, and Australian Chartered Bank :—

Baan Baa South ... *page*	171	Stonehenge	132
Boyong	199	Tala	341
Cooma	230	Wandary	366
Gunnee or Reedy Creek ...	72	Wee Waa South	374
Native Dog	313	Yanga	388
Peedee Creek	120		

Ettershank, John—Topar 489
Evans, Arthur—Stony Batter 133
Evans, David—North Merrowie 470
Everett, George, John and Edward—Ollera 118

F

Faed, William—Butherwah 215
Faithful, William Pitt—Brewarrina 200
Falkiner, Franc Sadleir—Boonook, 195. Moonbria 299
Fanning, William and Frederick—Wooroowoolgan 160
Fanning, William, Joseph and Francis Grant - Nanima 110
Fanning, William Atmar, Edward and Frederick Charles—Winbar 500
Farley, John—Rivertree East 124
Faviell, Arthur Ernest—Bent's Hill 183
Felton, Alfred—Murray Downs 306
Fenwick, Christopher Dawson—Europambela 60
Fergie, Henry Penketh—Woodlands, 384. Kerriwah 275
Ferguson, Alexander—Youlbung 393
Fergusson, James- Moolah 455
Field, Edward ; L. M. Cariston Seton, and William Gibbon Walker—
Wellingrove 155

Page.

Fink, Benjamin Josman—Bulbodney 204
Fisher, John—Embie 245
Fitzgerald, Nicholas E.; Matthew P. O'Shanassy, and R. Prendergast—Fort Bourke 432
Fletcher, Thomas—Wingenbar 382
Fletcher, John—Branga Plains and Callaghan's Swamp, 25. Kentucky ... 83
Walcha, 150. Wollomumbi 157
Fletcher, Jane—Balagula 174
Fletcher, William Henry, and R. Goldsbrough and Company—Kaleno .. 440
Flood, The late Hon. Edward—Tunstall, 146. Yarrow Creek and Kingsgate 162
Forrester, George—Miller's Creek 100
Franklin, George Thomas and John Maurice—Bimben East, 16. Brindabella 26
Fraser, Alexander Crichard Skuse—Boco Creek 19
Freehold Trust Company of Australia—Gunambil, 264. Coreen 233
Friend, Walter and Owen—Bendenine 12

G

Gallagher, Michael and Martin—Moodong 102
Gardiner, John Andrew—Derri Derri 240
Gardner, Henry—Cumble 237
Garner, Francis—Toomoorooma 144
Garry, John Joseph—Mylora 109
Gentle, Simon Fraser—Grogan Creek 70
Gibson, Andrew Faithful—Tregalana 352
Gibson, Frederick Faithful—Caragabal 220
Gibson, George Lorimer—Longford 91
Gibson, Thomas Jamison—Bulgandra 205

Gilchrist, William Oswald :—

Clifton ... ... *page*	40	Gunningrach	72
Dry Plains	57	Llanillo	445
Genamagie	252	Weelong	373

Gill, John—Moonbi, 103. Rockvale, 125. Wondoobar 384
Gill, George Robert—Emu Creek 59
Gilmour, John Newell—Bulgandramine, 205. Gennaren 252
Glasson, Richard, junr., and Robert Glasson—Yullundry 164
Glass, Eliza Jane—Eurie Eurie 247
Godfrey, Frederick Race—Pevensey 327
Godfrey, Henry—Nangunia and Warmatta, 309. Triangular Plain ... 353

Goldsbrough, Richard, and Company :—

Arlington Plains	402	Kaleno	440
Booroomugga	410	Leiwah	280
Booreegerry	197	Lissington	445
Borah	196	Mathoura	285
Bulla	414	Merrybone	291
Burrongong	215	Mogong	296
Colli	227	Monument Flats	297
Cucumgilliga	50	New Kirban	316
Cullengally	236	Packsaddle	473
Dine Dine	427	Pirillie	475
Elsinora	430	Taringo Downs	482
Eremeran	430	Tumbleton Station	146
Florida	431	Wilgar Downs	379
Gandymungydel	250	Wirrah	382
Gnalta	435	Yalgogrin South	387

Page.
Goldsbrough, Richard, and the late Hugh Parker—Buraja 212
Goodwin, Thomas Henry Hall—Gunnedah Station 265
Gordon, George, senr.—Opposite Derribong 323
Gordon, Hugh—Strathbogie & Rocky Creek, 134. Gragen and Graman ... 261
Gordon, W. H.—Zenith 394
Gore, Elizabeth Martha—Koreela 86
Grant, Edmund Cragie—Chah Sing 224
Grant, John, junr.—Bebubula, 12. Merriganowry 97
Grant, William—Colombo Creek 227
Gray, Charles—Telleraga 343
Graves, Thomas—Marra, 449. Talyeale 480
Greaves, William Albert Braylesford—Bald Hills 7
Green, Richard, and Henry Thomas Rowley Bull—Berawinia Downs, No. 3, 406. Caryapundy Swamp, No. 1, 417. Delalah Downs ... 427
Green, Dennis—Bocabigal 189
Greene, George Henry—Iandra 272
Greene, Molesworth Richard—Onepar 472
Greenlaw, William—Combanning, 42. Houlaghan's Creek North 271
Griffiths, G. R., and William Frederick Fanning—Wooroowoolgan 160
Grover, David—Norfolk 317
Gunn, Donald—Clarevaulx 41
Gurner, Sydney Herbert—Carwell, 223. Geurie, 253. Molly 296

H

Hain, Samuel—Woorali 160
Hale, John—Old Bull 117
Haley, Alexander Thomas—Booberoi 408
Halfey, John (Chairman of the Australian Assurance Company)—Condobolin 229
Halfey, John, and John William Dennis—Campbell's Island, 219. Gonn ... 257
Hall, Edward Smith, and Australian Joint Stock Bank—Willeroon 380
Hall, Walter Russell—Buckyinguy 202
Halliday, The Hon. William, M.L.C.—Brookong 201
Hamilton, Robert, and Robert Lawrie, the younger—Kangaroo Flat ... 82
Hammond, Thomas Wardle—Junee 274
Hann, P.—Snubba 130
Hann, John—Eatonswill 58
Harden, Arthur Leslie—Manilla and Glenriddle 94
Harding, Silas—Obella, 117 and 322. Tabratong West 341
Hardy, Philip—Middle Cotter South 99
Hardy, Robert—Murwillimbah 108
Hargrave, Richard—Hillgrove, 76. Hernani 76
Harmon, George—Quandary South 333
Harnett, Maurice—Anembo, 4. Cowra 48
Harnett, Laurence Joseph, and Patrick James Clifford (Executors of the late P. J. J. Clifford)—Rose Valley and Bredbo South.. 126
Harnett, Laurence Joseph, and Patrick James (Executors of the late P. J. J. Clifford), and John Clifford—Jindabyne East 80
Harper, Robert—Kallara 440
Harrison, James Start—Eringanering 245
Harris, Hamlin Lavicount, —Tumut Plains 146
Harvey, Mrs. Jane—Armatree 170
Harvey, James—Tintinallogy 487
Hassell, Rowland—Ganowra 63
Hawthorn, Timothy, and Daniel Carlton—Pinpira 121
Hay, Alexander, and Thomas Graves—Talyeale, 480. Marra 449
Hay, Henry—Collindina 227
Hay, The Hon. Sir John, K.C.M.G.—Merryanbone 291

Page.

Hay, William—Boomanoomana 195
Hayden, Henry—Delegate 54
Hayes, Edmund—Dora Dora 56
Hays, Sydney Saunders, and Arthur Evans Hays—Stony Batter 133
Head, George—Thinawindie 348
Head, Robert Gibbican 254
Head, William—Kiambir 276
Hebden, George Henry, and C. S. B. Hebden—Gogeldrie 257
Heffernan, P. ; D. Blair, and W. Greenlaw—Houlaghan's Creek North ... 271
Heffernan, Patrick—Houlaghan's Creek South 271
Hennessy, Patrick and William—Bangaroo 8
Hepburn, William Robert—Coolamatong 43

Herrmann, Mark, and Vivian Cox—
Budgeon ... ... *page* 203 Opposite Coonamble or
Cambara ... ... 218 Euramie 323
Tooloon ... ... 351 Quonmoona or Geanmoney... 334

Higgins, Robert George—Kickerbell, 85. Ukolan or Cuerindi 147
Warran Downs 370
Highett, John Moore and William Edward—Mootwingee 457
Hill, The Hon. Richard, M.L.C.—Buttabone 215
Hill, Alfred, and James Moseley—Willylaw 381
Hill, George S. and Charles A. ; and John Landers—Towal Creek 145
Hill, Thomas Hopkins Merrick—Head of Richmond 75
Hinchcliffe, Andrew—Gunnegaldra, 265. Ooma 323
Hinchcliffe John, and Alexander Thomson—Balgay 175
Hodges, William—Portadown 330
Hodgson, Walter—Booloola 194
Hood, William—Broula, 27. Canimbla 35
Hooke, Augustus—Carracaback and Dewett Creek, 36. Tia River.. ... 141
Holmes, Robert—Greenland 70
Hope, George—Beemery 405
Hope, Isabella Matilda ; Charles Standish, and Robert E. Herbert—Para... 474
Hope, Robert T. Culbertson ; Arthur and George—Moonbi or Bogandillon 299
Hope, William James—Bald Rock 7
Hore, Andrew—Mugmugwug 107
Hore, John—Kookaburragong 278
Horn, William Austin, and James Harvey—Tintinallogy 487
Horsfall, John Sutcliffe—Kerarbury, 275. Wallandoon, 365. Widgiewa ... 379
Horsley, Richard Frederick—Gunningbland, 266. Yabtree 161
Hoskisson, Thomas—Barraba Creek 10
Howatson, James—Alma 401
Howatson, James and Lewis—Wanga Mana 494
Howe, John Kennedy—Little River, 90. Sherwood 129
Howe, Leah—Gunnong Jugrawah 73
Hughes, Herbert Bristow—Kinchega 443
Humphrey, Charles Henry—Moparrabah 104
Hungerford, Rev. Septimus—Eversleigh 61
Hunt, Thomas Barber—Mellool 285
Hurley, John—Cootamundra, 46. Rookery, 477.
Hynes, John—Fairfield 61

I

Irby, Edward—Bolivia 21

J

Jackson, Richard—Boberah or Morbi 189
James, Charles Henry—Kentucky 274
James, Edwin Matthew, and William Martin—North Abbotsford 469

Page.

Jamieson, William; Herbert Frederick Cyril, and Thorald Goodwin Keats—Weilmoringle ... 496
Jardine, William—Biggam, 15. Curry Flat ... 53
Jeffray, Robert Jonathan—Barrawang ... 179
Jeffray, R. J., and William Murray—Boolcarrol, 194. The Overflow . 346
The Priory ... 484
Jeffrey, Peter—Mingoola ... 101
Jenkins, Francis—Nottingham Forest, 114. Buckingbong ... 202
Jenkins, Richard Lewis—Carbucky, 221. More Devil ... 300

Jennings, Sir Patrick Alfred, K.C.M.G:—
Garrawilla ... *page* 251 Ulimambri ... 358
Denobollie ... 239 Warbreccan ... 368

Johnson, James William—Gegezerick ... 64
Johnston, Robert Percy—Cave Flat and Couradigby ... 38
Johnston, Robert—Honeybugle ... 270
Johnstone, Thomas, and Robert M'Donald—Aberbaldie ... 1
Johnston, Thomas Andrew, and Thomas Henry Hall Goodwin—Gunnedah Station ... 265
Jones, David—Nyang ... 320
Jones, Edward—Cadow ... 216
Jones, John—Cobra, 224. Cowel Murryan, 234. Merrigal Back ... 289
The Boebung Swamp ... 345
Jones, John, junior—Gunnibong ... 266
Jones, John Rider—Derra Derra, 239. Long Flat ... 91
Jones, Joseph Travers—Currangorambla West ... 52
Jones, Lloyd; Molesworth Richard Greene, and Alexander Falconer Sullivan—Onepar ... 472
Jones, Lloyd—Delalah, 427. Mokely ... 453
Joseph, Moses—Maharatta ... 94
Josephson, Thomas Francis, and James Nisbet—Pulpulla ... 476
Jurd, Daniel, and John Jurd, junior—Orraba ... 118

K

Kater, Edward Harvey, and Henry Edward—Mumblebone ... 303
Keane, Edward Joseph—Mooney Mooney ... 103
Kearns, W. H., and P. Curtis—Rock Forest ... 124
Keating, Francis Amboor—Oberwells, 471. Mulurulu ... 464
Keats, Herbert Frederick Cyril, and Thorald Goodwin—Weilmoringle ... 496
Keenan, Mary—Cheeseman's Creek ... 38
Keep, Edward, and William Murdock Ronald—Nebea ... 313
Keighran, Thomas, and John Joseph—Dudal Comer ... 57
Kelly, Bowes, and Thomas O'Grady—Urella Downs ... 492
Kelly, William, and Sarah Parkman—Calabash ... 35
Kemp, James Haddon—Toorumbee ... 145
Kennedy, Matthew Thomas—Booloola ... 194
Keys, John—Thoko ... 140
Kiddle, William, junior, and Arthur Balme—Walbundrie ... 150 and 364
King, R. N., F., and E. W.—Ulumbarella ... 359
King, Charles Beechworth, and Henry Joseph King—Crown Camp ... 235
King, George—Dangelong ... 53
King, John—Hanging Rock, 269. Wollongough ... 383
King, Robert John—Cotter Falls ... 47
Kininmonth, James—Merungle ... 451
Kininmonth, James, Robert Calvert, John Bell, William Broatch, and Robert Scott—Multagoona ... 464

Page.

Knight, John—Tannabar 342
Knox, Thomas Foster—Booroondarra Downs, 410. Upper Wyalong No. 2. 362
Knox, The Hon. Edward ; Benjamin Buchanan, and William Oswald Gilchrist —Dry Plains, 57. Gunningrach 72

L

L'Amy, John Ramsay—Gineroi, 255. Welbon... 375
Lackey, The Hon. John, M.L.C.—Buckwaroon 413
Lalor, William—Bengalla 182
Lamb, John de Villiers—Coomoo Coomoo 45
Lampe, Sarah—North Talbingo 114
Lamrock, John—Warree 370
Lance, Lanceolet Castel, and Roland Wavertree Lance—Logan 91
Landale, Robert and Alexander—Deniliquin, 238. Magenta... 447
Landers, John—Towal Creek 145
Langtree, Michael Campbell—Florida 431
Langmore, Arthur Grainger—Charlton 418
Lang, John—Mount Sturt 461
Lang, Patrick Sellar—Tarella 482
Lang, Matthew and Alexander Scott—Mount Poole 460
Laurie, Thomas—Nowendoc 115
Lawrie, Robert, jun.—Kangaroo Flat 82
Learmonth, Thomas Livingston, and Andrew James—Groongal 263
Ledger, John and Charles Frederick Walker—Mullion 107
Ledger, John—Stammers Forest 131
Lee, George—South Condoublin 338
Lee, Marmaduke Watson—Middle Field 292
Legh, Christopher—Blair Hill, No. 575 17
Legh, Christopher, and Andrew Coventry—Blair Hill, West... 17
Leslie, Peter, James and Hugh—Amphitheatre 402
Levy, Lewis Wolfe, and George Judah Cohen—Wallabadah 150
Levy, Lewis Wolfe—Terrible Vale 138
Lintott, Edward—Torrens Creek 490
Litchfield, James—Matong, 96. Numbla 116
Lloyd, Charles Madden—Yamma 389
Loder, Andrew—Doughboy Hollow 56
Loder, George, and Benjamin Bruce Campbell—Cubbo and Dunwerian ... 236
Loder, George—Merah, 286. Millie, 294. Wabbra 149

London Chartered Bank of Australia :—

Berawinnia Downs ...	*page*	406	Goonalgaa ...	...	... 436
Bungle Gully		211	Topar ...	...	... 489
Ginghet		255	Wilgha Downs	...	... 498

Long, Benjamin—Geegullalong 63
Lowe, Frederick George—Gillinghall 255
Lowe, Stanley Septimus—Spring Creek 340
Lucas, Samuel—Countegany 47
Luckey, Peter—Mumgranby and Bourbeen 305

M

Macansh, John Donald—Deepwater 54
Macansh, John Donald ; John Windeyer, and William Thomas Cadell— Myall Downs 308
Macdonald, Cheeseborough Falconer John—Wantabadgery 152
Mack, Austin—Ulumbarella 359
Mack, Frank and Sydney Austin—Narromine 313
Mack, Frank ; Albert Austin, and Thomas Millear—Murgah 306

Page.

Mackay, Alexander—Milbey West 293
Mackay, Angus and David Copland—Pomingalarna 329

Mackay, John Kenneth :—

Cooplacurripa ... *page* 45 Brewon 200
Cryon ... ... 235 Wilkie Plains... 498

Mackay, John—Mullengudgery 302
Mackay, Samuel—Fryingpan Creek 62
Mackenzie, Catherine—Wangen, 367. Weilmoringle 496
Mackinnon, Charles—New Breelong 315
Mackinnon, Hannah and Margaret and Alexander Macrea—Lachlan Downs 443
Macphillamy, Charles—Warroo 371
Macrea, Alexander—Lachlan Downs 443
Maguire, Alfred and Robert—Tugland 355
Maguire, Edward—Bearbong, 180. Wallenanine 366
Mahoney, Thomas—Boggy Plain 19
Main, D.—Dubbo 241
Mair, George, and Thomas Francis Waller—Glenroy 67
Maley, Austin (the Executors of)—Nimmo 113
Manusu, T. Pericles—Zechin 394
Marks, Wilfred Benjamin—Toomoorooma 144
Marsh, Matthew Henry—Bouralong 24
Marsh, Phelemon George—Menedebri 97
Marshall, Mary—New Geralgambone 316
Martel, Cherubrim Hanna—Back Yamma 173
Martel, Florent—Dandaloo 238
Martin, Edward and John—Lower Droubalgie 282
Martin, Francis—Murtee 466
Martin, William—North Abbotsford 469

Mate, Thos. Hodges : —

Brown's Springs .. ... 27 Tumberumba 146
Kulki .. .. 278 Umutbee and Toonga ... 360

Matchett, George—Bald Hills and Waraderry 174
Maxwell, Thomas—St. Cloud's Creek 132
McAlister, Alexander—Bendarbo 12
McBain, Sir James—Bygaloree 216
McBain, Sir James ; Alexander McCullum, and William and Henry Walker—Canally 417
McBean, Lachlan—Culpaulin, 424. Woroooma 385
McBean, Alex. Hughes, Wm. and John—Black Ranges, 17. Weejasper ... 154

McCaughey, Samuel :—

Coonong .. .. 232 Goolgumbla 258
Coree .. .. 233 Singoramba Block A ... 337
Euabalong ... ... 431 The Gulf 139

McCouchie, William Gibson—Bolaro 191
McCracken, Robert—Jandra, 439. Wapwella 495
McCulloch, Sir James ; Robert Sellar, and James Macpherson—Illiliwa ... 273
McCulloch, Sir James, and Robert Sellar—Mount Gipps 459
McCulloch, Sir James—Momba 454
McCulloch, Thomas—Buckinbah 29
McCullum, Alexander—Canally 417
McDonald, Duncan, and Robert Campbell—Burrangandra 33
McDonald, Ebenezer—Cucumgilliga 50
McDonald, John ; Joseph and William Webb, John James Wright, and James Norton Wright—Bimben West 16

Page.

McDonald, John—North Peak 470
McDonald, John, and Joseph William Webb—Urayarra 149
McDonald, John and William James—Burrandown 416
McDonald, Robert, and Thomas Johnstone—Aberbaldie 1
McDonald, Smith, and Co. (Executors of late W. Bradley)—Rocky Plains 125
McDouall, R. and R. N. ; F. and E. W. King—Ulumbarella 359
McEdwards, Alexander, and John Robertson—Yantara 504
McEvoy, John Sheil ; Thomas Francis, and Peter Matthew McEvoy—
Wollondibby 158
McFarland, Robert and Patrick—Murray 306
McFarlan, Alexander—Tuppal 356
McGaw, Joseph—Warrana, 370. Kooba... 278
McGufficke, John, and John Hale—Old Bull 117
McGufficke, John Inman, and William Jardine—Mowenbah 106
McGufficke, William Jardine—Jacob's River 79
McIntyre, the Rev. Duncan Kennedy—Waterloo 153
McIntyre, John, and Laurence Robertson—Darling Block D.... 426
McIntyre, Peter, and Lachlan McLean—Boona West 195
McIntosh, Alexander—Bingara 187
McKeachie, Alexander—Mount Cooper 105
McKechnie, Charles Henry and Elizabeth Julia—Booroombie 23
McKellar, Duncan—Wooyeo 385
McKenzie, Joseph—Upper Bundabulla East 492
McKern, James—Greenbar Creek.. 262
McKinnon, John—Puckawidgee 330
McLaurin, Alexander—Moroco 300
McLaurin, James—Yarra Yarra 162
McLean, Jonathan, and the Australian Joint Stock Bank—Mungerbumbone 304
McLean, Lachlan—Boona West 195
McLean, Norman, and John Cowan—Cunglebung 51
McLeish, Catherine Mary—Toomoorooma 144
McLennan, John—Cowar 48
McLeod, Donald Smith—Bygaloree 216
McMaster, Duncan—Binnia, 187. Polly Brewan 329
McMaster, Duncan and John—Bundulla, 209. Gumanaldry 437

McMaster, John :—
Bone and Premer ... *page* 193 Weetaliba 374
Upper Bugaldi ... ... 361 Yerrinan 391

McMekan, James—Booabula 193
McMicking, Robert—Manus 95
McMillan, Alexander—Warry 371
McMillan, Ann—Oregon 324

McMullen, John Franklin :—
Mole River ... . 101 Oura 325
Mungiebundie . ... 304 Yagaba 386

McNamara, Thomas and Thomas H.—Carinda 221
McNevin, John—Cardington, 36. Gurrera 438
McNicol, William, and William Bailey—Mount Boorithumble 459
Roto North East 478
McPhail, Donald—Gunniguldrie 438
McPherson, James—Illiliwa 273
McPhillamy, Charles Smith—Bulderudgera 30
McPhillamy, Robert—Newrea or Noory 112
McPhillamy, Norman Robert, and Harold Arkill ; and William Wilson—
Mullingawarrina 464
McRea, Duncan—Olive Downs 472

Page.

McVean, Alexander—Howlong 271
McVean, John—Mooloomoon 298
Meares, George—Clare, 419. Yarrangobilly 162
Mein, George Augustus and Pultney—Boorooma, 409. Moolpa 297

Mercantile Bank of Sydney :—

Canomodine ... ... *page*	36	New Koreelar	112
Eenaweena	243	Tarriaho	342
Gyra or Gara	74	Warregal	371
Marranumbla	96	Womboin	383
Nelungaloo	314		

Millar, Charles Gibson, and Edwin Franks—Conoble 421
Miller, Compton South—Leybourne 89
Miller, George—Redan 476
Miller, the Hon. Henry—Midkin 292

Millear, Thomas :—

Canoon Point	220	Murgah	306
Long Plain	92	Wanganella	367

Mills, Charles ; Andrew Neilson, and William Smith—Uardry 358
Minter, Alexander Robert—Gorman's Hill West 260
Mitchell, James Sutherland—Narrawin 312
Mitchell, Thomas—Bringenbrong 26
Molesworth, Robert Arthur, and Thomas Webb Ware—South Thononga ... 339
Momba Pastoral Company—Momba 454
Monck, Hon. Charles Stanley Viscount ; and John Ramsay L'Amy—
Gineroi, 255. Welbon 375
Montague, Alexander—Dooloondoondoo, 56. Numarella and Mowle's Gully 116
Moodie, John—Arlington Plains, 402. Marfield 448
Moore, Edward L.—Bungebar 211
Moore, David—Bundyulumblah, 210. Gelam 252
Moore, Frederick Henry, and Thomas Forster Knox—Booroondara Downs 410

Moore, Frederick Henry ;—

Euroka	248	Lower Mithul Creek... ...	282
Grawin South . ..	437	Walla Walla	364

Moorhouse, Edward—Tooma 143
Morgan, Allen Bradley—Gregadoo, 262. Little Plains, 9). Yarringerry... 391
Morrison, Robert Hugh, and James Ferguson—Moolah 455
Morse, William Henry, and George Phillip—Abington 2
Morse, William Henry and George Phillip ; and Thomas Sydney Morse
Tourle—Wolla Wolla 382
Mosely, James—Willylaw 381
Moses, The Hon. Henry, M.L.C.—Combadello and Nepickalina 228
Wathagar 372
Moses, William—Minna Minane 295
Moss, Mark and Isidore ; and Henry Penketh Fergie—Kerriwah 275
Woodlands 384
Mungovan, Mary—Tankerook North 480
Munro, Hugh Robert—Barraba Detached ... . 10, and 178
Munro, George, and William Edward Wilson—Ulimambri 358
Murrungundy 308
Munsie, Ann—Paradise Creek 120
Murch, J.—North Wakool 319
Murphy, James, junior—Calga 217
Murray, Anne—Bukkulla, 29. Karoola 83
Murray, Charles Cairns, and William Sanderson—Moulmain 300
Mowablaa, 301. Olive Downs 471

Page.

Murray, Gustavus Aird—Milrea 452
Murray, Robert—Hanning 74
Murray, Thomas—Newfoundland No. 1 468
Murray, William—Boolcarrol, 194. The Overflow, 346. The Priory ... 484

Murray, Wm. and H. Murray Strachan :—

Carlisle .. .. *page* 222
Merri Merrigal 290
Moolbong 455
Murrin... 465
Woolway and Arable ... 159

Murray, Wm., and Wm. Sanderson—Lower Lila, 446. Monolong, No. 5 454
Mutual Life Association of Australasia—Woolway and Arable 159

N

National Bank of Australasia—Belalie, 405. Mongulla West 456
Neale, George William—Glenreagh West, 66. Matildadale 97
Neill, Henry James—Merkadool 287
Neilson, Andrew—Uardry 358
Neilson, Mary—Caryapundy Swamp No. 2 418
Newby, Richard and Sons—Paddy's Land 119
Newell, James—Bandon 176
New South Wales Mortgage, Loan, and Agency Company of Sydney—
Goolhi, 258. Howlong 272
Newton, Thomas—South Urana 339
New Zealand and Australian Land Company—Till Till 486
New Zealand and Australian Land Company of Glasgow—Humula .. 272
Bundure 209

New Zealand Loan and Mercantile Agency Company :—

Albert Waterhole .. . 169
Bedooba 404
Belaringar 181
Borambil 196
Brundah 201
Buckanbee 413
Burren 214
Coombogolong 231
Coradgery 232
Culmier 236
Derribong 240
Gundare 265
Mandamah 284
Mulgah 463
Naradhan 310
Narrallen 110
Neinby (Upper) 314
New Wyregall 317
Orraba.. 118
Pier Pier 328
Pinnacle 329
Roto 477
Stoney Creek 133
Tabratong 341
Tara 481
Tenandra 343
Tom's Lake 488
Turkey Creek... 491
Tyrie 357
Urawilkey 363
Wargambegal 369
Warragan 369
Waterloo 372
West Bogan No. 7 377
Wirchilleba 501
Wooloondool 385
Yathong 505
Youngara Creek 393

Nicholson, Edward James—Woolingmurah 159
Nisbit, James—Pulpulla 476
Nivison, Abraham—Congi, 43. Yarrowich 163
Nixon, Charles—Gregadoo 262
Norton, Edward—Tiara 141
Nowlan, John—Wentworth Gully... 375
Nowland, William—Ward's Mistake 152
Nunn, George—Dennykymine 239

O

Page.
Oakden, Philip, and Matthew Ingle Brown—Lerida 444
O'Brien, Anne—Gundibindyal 71
O'Brien, John—Myall Plains 309
O'Donnell, Patrick James—Brawlin, 25. Mingay 100
O'Donohoe, Patrick and William—Bourbah 198
Officer, William—Zara 394
Officer, Charles Myles, Mary Lillias Rigg Officer, and Robert Harper—Kallara... 440
Ogilvie, William—Yulgilbar 164
O'Grady, Thomas, Urella Downs 492
Oliver, William—Waverley Downs 496
O'Mara, Jeremiah—Moles 101
O'Mara, Timothy—Bobundara, 18. Ironmungie, 78. Kybean, 87. Youall 164
Oriental Bank Corporation (The New)—Bobundra, 18. West Blowering .. 155
Lower Ningear 282
Ormond, James—Tapio, 481. Turlee 491
Osborne, Ben Marshall—Jugiong 81
Osborne, Pat Hill—Orange Plains 324
Osborne, James and Henry—Momalong 297
Osborne, Messrs. H. H., P. H., A., and B. M.—Berry Jerry and Arajoel ... 184
O'Shanassy, Matthew Patrick—Fort Bourke 432

P

Panter, William Henry—Breakfast Creek 26
Panton, Frederick Goulburn—Bellbrook 11. Elsineur 59
Park, Adam—Glen Barra 65
Parke, Edward—Guy Fawkes River 73
Parker, David Mellor—Monument Flats 297
Parker, Thomas William—Coneac... 42
Parker, the late H.—Buraja 212
Parkman, Sarah—Calabash 34
Parkman, Ann—Dundoo Hills 241
Parnell, Thomas—Welbendungah 374
Parramore, William Thomas—Thule 484
Parsons, Leonard, and John Dill—Toogimbie 350
Patterson, John Hunter—Golgol, 436. Topar, 489. Waratta, 495. Yandama 504
Patterson, Daniel Whittle Harvey—Menamurtee 450
Patrick, James—New Myregall 316
Patrick, William, Harry Albatross Patrick, Henry Mallon Todhunter, and William Gibson McConchie—Bolaro 191
Payne, Thomas Budds—Barrooga, 178. Yank's, Block A 389
Payne, Stephen James, and George Henry Frederick Webb—Wombramurra 158
Peacock, James—Merri Merri 290
Pearson, Edward Charles—Sandy Creek and Wagga Wagga 337
Pearson, Edward Charles, and Walter Williamson—Wongagong 384
Pearse, William—Collymongool 228
Pearse, Joseph—Tycannah 357
Peel River Land and Mineral Company—Bogeira Back, 407. Bogeira East 407
Pendergast, William—Middlingbank 99
Pendergast, Elizabeth, and John Barry—Moonbar 103
Perrott, John—Tyringham 147
Perry, Mary—Merebone, 287. Tongamba 350
Peterson, William, and Frederick Thos. Sargood—Ellerslie, 59. Jerilderie 273
Peters, Joseph—Bungarby 32
Phelps, Joseph James—Albermarle and Victoria Lake... 401
Pierce, John—Otako... 119
Pierce, John the elder, and John Pierce, the younger—Tom Groggin . 142

Page.
Pile, John, William and Charles—Cuthro 426
Porteous, Robert, Janet, Annie, Margaret, and Jane Cramstone Christina—Gorah 259
Post, Edward and John Joseph—Cookardinia 43
Pratt, Joseph Major—Nymagee 471
Prendergast, Robert—Fort Bourke 432
Pring, John—Crowther 49
Pringle, Robert—Bective 11

Q

Queensland National Bank of Brisbane—Head of Richmond 75
Quinn, Edward ; Patrick Sellar Lang, and John Lang Currie—Tarella ... 482

R

Ramsay, Ross and James—Narrow Plains 313
Rand, Robert—Mahonga, 283. South Mahonga Forest 338
Rankin, John—South Merecumbene 131
Rattray, George Allan, and James M'Kern—Greenbar Creek 262
Rawlins, William—South Yathong 339
Reed, Joseph—Bygaloree 216
Reid, William James, and Thomas Shaw—Yancannia 503
Rhodes, William—Cooraldooral 45
Richards, Benjamin, and John and George Williams—Tyreel 357
Richards, Mary—Opossum Point 118
Richards, Benjamin—Yarraldool 390
Richardson, John, William and Peter—Hoblingrah 270
Richardson, Jane Mill—Bundybundally 210
Richardson, William Wright, and Tottenham Lee Richardson—Grahweed .. 261
Richardson, William and Ann Parkman—Dundoo Hills 241
Richmonds, James—Haddon Rigg 268
Ricketson, Henry—Aratula, 169. Barratta, 179. Cornalla... 233
Neurenmerremang 111
Ricketson, Henry, and Australian Mortgage, Land and Finance Company—Billabong 185
Riddock, George and John—Weinteriga 497
Ridge, Richard—Gralgumbone, 261. Willie 380
Robb, John, and Arthur Ranken Blackwood—Talawanta, 479. Toulby ... 490
Robertson, Angus—Yarrabee 390
Robertson, Alexander William, and John Wagner—Perricoota 326
Robertson, Alexander William—Geraldra 64
Robertson, Andrew ; James Stewart, and Saml. Wilson, jun.—The Bramina 139
Robertson, Duncan, and David Sheriff Robertson—Goree 259
Robertson, John—Yantara... 504
Robertson, James and John—Bygoo 216
Robertson, James—Gundabooka 437
Robertson, James, and Robert M'Cracken—Jandra, 439. Wapwella .. 495
Robertson, John Holland—Boundary 412
Robertson, Lawrence—Darling Block D. 426
Robertson, Thomas—Toganmain 349
Robertson, Lachlan—Barmedman 178
Robertson, Robert Reid Cunningham—Wellington Vale 155
Robinson, Ben—Zebra 394
Robison, Hugh—Somervale.. 130
Robinson, James—Kimo 85
Robson, George ; David Whitley and Edward Burgess—Restdown 477
Roche, Lawrence—Nanangroe 109
Rolfe, Moreton, and Edward Moorhouse—Tooma 143

Page.

Ronald, Robert Bruce—Paika 474
Ronald, William Murdock—Nebea 313
Rorke, John—The Meadows 346
Rose, R. U. B.—Lower Beloco Creek 93
Ross, Janet—Billabong, 15. Hillside 76
Rouse, George—Ganber Ganber East, 250. Gillendoon, 255. Yarragrin .. 390
Rouse, Richard and Edward S.—Spicer's Creek 340
Rouse, Richard, and John Knight—Tannabar 341
Rouse, Richard, jun.—Urombong 363
Rowan, Andrew—Thurloo Downs 485
Rowley, George Brenton—Zero, 395. Zigzag 395
Rudd, John and Isaac—Colombo Plain 228
Rudd, James—Wagingoberemby 363
Rundle, The Hon. Jeremiah Brice, M.L.C.—Pillaga 328
Russell, James and George—Bondo, 22 Eli Elwah 244
Russell, John—Denison Reserve 55
Russell, William James, and John Richard Black—Blue Nobby ... 189
Wallangra 365
Russell, William—Cubmurra 50
Rutherford, James; William Franklin Whitney, and Walter Russell Hall—
Buckinguy 202
Rutledge, Thomas—Gunningbar 266
Ryan, Annie Yarra 161
Ryrie, Brothers—Micalago, 98. Tindery's 142
Ryrie, David and Alexander—Coolringdon, 44. Snow Vale 130
Ryrie, John Cassels—Buddabadah, 202. Cathundril No. 2 ... 223
Weemabah 373
Ryrie, John Cassels, jun.—Maffray 94
Ryrie, John Cassels, and John Alexander—Eurombedah, 248. Nevertire 315

S

Sadlier, Nicholas—Boondarra 409
Salting, Severn Kanute—Cumbermurra 50
Sargood, Frederick Thomas—Ellerslie, 59. Jerilderie 274
Sanger, John Mildred—Wangamong Plains 367

Sanderson, W.:—

Olive Downs ... ... *page*	471	Moulmain	300
Lower Lila	446	Mowablaa	301
Monolon No. 5	454		

Sawers, William Bowie Stewart Campbell, and William Arlington Wilson—
Lindsay 281
Scott, James (deceased)—Surveyor's Creek 134
Scott, Alexander—Mount Poole 460
Scott, Robert—Multagoona 464
Scott, Robert and David, and Godfrey Downes Carter—Whittabranah, ... 497
Scott, Thomas King—Gingie 434

Scottish Australian Investment Company:—

Bolero No. 49...	21	Ganmain	251
Bolero No. 215	21	Mundawaddera	303
Bolero No. 222	21	Murrulebale	308
Boulka Lake	411	Toolong	143
Cobham Lake...	419	Texas	139, 345
Corella	422	Whit Whittal	156

Seaton, L. M. Cariston—Wellingrove 155
Seivl, John Britton, and William Charles Seivl—Borah 196

Page.
Sellar, Robert—Illiliwa, 273. Mount Gipps 459
Severne, Ed. W., and Ed. Charles—Geurie, 253. Carwell, 223. Molly ... 296
Shanahan, John, and Sir Patrick Alfred Jennings—Denobolle ... 239
Warbreccan, 368. Garrawilla, 251. Ulimambri 358
Sharp, James Burleigh—Green Hills 69
Shaw, Thomas—Puckawidgee, 330. Yancannia 503
Simpson, Richard—Tomalla 142
Simpson, John McNeill—Burindi, 32. Lindsay 281
Simpson, George Ferguson—Noweronie 320
Simson, Colin William—Mungadal 303
Simson, John—Gurley 267
Sinclair, Hellen—Wynua Downs 502
Sloane, Alexander—Mulwala and Savernake 302
Small, John Frederick, junr.—Taloumbi 136
Smith, Adam—Wirlong 501
Smith, Alexander—Kyeamba 279
Smith, Fergus Jago—Toogong 143
Smith, F. A.—Morella, 105. Thonongah 140
Smith, George and Andrew, and John Haynes—Fairfield 61
Smith, Henry Flesher—Etterick Forest, 60. Kyogle 88
Smith, Harry—Cheviot Hills North and Callanyn 38
Smith, Harry Avery—Rocky River 126
Smith, John—Narrogal 110
Smith, John Robert—Tucka Tucka 355
Smith, Merton—Cheviot Hills South and Fairfield South 39
Smith, Robert Barr—Moomba 454
Smith, Thomas—Cocomingla 41
Smith, Thomas Hawkins—Gordon Brook 68
Smith, The late Hon. John—Gonimbla 68
Smith, William Kempton—Darbalara, 54. Moquilamba 457
Smith, William—Uardry 358
Smyth, John Kane—South Merrowie, 339. Tibora 485
Sowden, Samuel—Mereyula 287
Sparke, George (Executors of the late)—Roseberry 126
Spence, John—Noweronie 320
Spencer, James, junr.—Waste Point or Triangle 153
Spencer, William Lamprell—Ironbark Creek 78
Splatt, Edmund Bayley—Carwell, 223. Geurie, 253. Molly 296
Staggs, Henry—Haddon Riggs 268
Stanbridge, William Edward; George Mears, and John Waugh—Clare ... 419
Yarrangobilly 162
Starkey, Charlotte—Kulki 87
Stewart, Alexander—Millera 99
Stewart, Edward David, and W. Ogilvie—Yulgilbar 164
Stewart, James—The Bramina 139
Stewart, John Horne—Merrigal Marthaguy 289
Stinson, John—Kindra Creek 277
Stitt, Hugh—Werai 375
Stokes, Alfred—Back Wardry 173
Stokes, Mary—Kydra 88
Strachan, Alexander Dudgeon—Yarrara 162
Strachan, Hugh Murray—Woolway and Arable, 159. Carlisle ... 222
Merri Merrigal, 290. Moulbong, 455. Murrin 465
Strahorn, John—Wandao Wondong . ... 151 and 366
Strahorn, Robert, John, junr., Hugh, and William—Mungary West .. 304
Strickland, Mary Ann—Yerra Yerra 391
Sullivan, Alexander Falconer—Onepar 472
Sullivan, Augustus, Patrick, John Joseph, & Catherine—East Bogan, No. 17 430
Sullivan, Augustus—Lower Weeli West, 446. Willybingbone 500

Page.

Sullivan, John Joseph—East Bogan, No. 14 429
Sullivan, Patrick—Billybingbone, 406. East Bogan, No. 16 430
Sumner, Theodotus John, and John Benn—Bugilbone 204
Sumner, Theodotus John, and William Faed.—Butherwah 215
Sutherland, Daniel—Nowrie 164
Suttor, John Bligh—Tomanbil 349
Suttor, The Hon. William Henry, M.L.C.—Bang Bang, 8. Boyd ... 199
Warrowrie 371
Swain, E.—Vaucluse 149
Swift, Samuel Moffatt—Tooma Falls 144
Swift, Samuel Moffatt and P. Hann—Snubba 130

T

Tange, Anton, and Henry Light Cousins—Pallal 326
Taylor, Charles Edward—Dinby 240
Taylor, Edmund Henry—Bumbaldry (Upper) 207
Taylor, John—Dobikin 240
Taylor, Samuel—Ganoo, 63. Gundi 71
Taylor, William George—Bimble 186
Taylor, William—Boomiaricool, 408. Euston, 431. Manfred, 448. Marma 449
Taylor, William and John Bertram—Garnpung 433
Telford, James Campbell—Cobran 225
Terry, The late Hon. Samuel Henry, M.L.C.—Jeremiah and Bongongo ... 80
Thompson, Elizabeth—Malonga 283
Thompson, James—Cobbin 41
Thomson, Hugh—Cocketgedong 225
Thomson, Alexander—Balgay 175
Thomson, William Ogilvie and William Anderson—Mount Stuart 461
Thurbon, Richard—Good Good 68
Thurbon, Richard, jun., and David, Thomas, and James Brodie—Wangrah Creek 151
Tindal, Charles Grant—Bonshaw, 22. Goonian, 68. Ramornie 122
Tobin, Andrew—Tourable 352
Tobin, James, jun.—Mulga, No. 4. 463
Todhunter, Francis—Belgoreen 181
Todhunter, Henry Mallon—Bolaro 191
Town, John (The late), sen.—Currugundi 238
Tourle, Thomas Sydney Morse—Wolla Wolla 382
Tracey, Thomas and Mary Stokes—Kydra 88
Treweeke, Frederick—Blowclear West 188
Treweeke, Richard Glasson—Mogong 296

Trust and Agency Company of Australasia :—

Berida ... ... *page*	184	Narrandera	311
Brymedura	28	Panjee	326
Frome's Creek	433	Pinegobla	475
Kayrunnera	441	Quambone	332
Klori	86	Salisbury Downs	478
Kilfera	442	Springfield	478
Molten Plains	453	Sussex	479
Moothumbil	457	Tindayrey	487
Nariah	311		

Tubbo Estate Company—Tubbo 354
Tully, Walter—Merungle 451
Turner, Neil Clark ; David Jones and Arthur Rankin Blackwood—Nyang... 320
Turner, George Napier, and John Spence—Noweronie 320
Turner, George Napier, and John Moodie—Arlington Plains, 402. Marfield 448

Page.

Turner, George Napier, and Robert Wright—Nillera or Canyanboon . 468
Tyson, James—Bangheet, 404. Goondublui, 436. Maranoa, 448. Tupra 491
Tyson, Peter—Corrong 423
Tyson, Emma Adelaide—Geramy 253

U

Umphelby, Thomas Frederick—Coombie... 422

Union Bank of Australia—

Aramagong West .. *page* 170
Back Creek & Nobbys Lagoon 171
Berthong 13
Binda 187
Boolooroo 194
Boree Creek 197
Bourke's Creek 198
Brue Plains 201
Bumbaldry 206
Burra 33
Bunneringee 415
Carabost 220
Cobrauraguy 225
Cultowa 424
Doradilla 428
Egan Creek 243
Fort Grey 432
Four-bob Camp 249
Ironbong 78
Kikiamah ... ... 85 and 276
Merool Baale Creek 288
Milong 100
Mittagong 295
Mole River 101
Morangarell and Narraburra Creek 299
Moorna 456
Narraburra 110
North Junee 318
Oura 325
Pomingalarna... 329
Toole's Creek 351
Trida 490
Upper Daroobalgie 361
Wyuna Downs 502

Union Mortgage and Agency Company of Australia—

Burra Burra 213
Erinbendery 431
Geweroo 253
Hermitage Plains, Block A 2 269
Mulga Downs 463
New Babinda 315
Tiltagara 486
Tindayrey 487
Thackaringa 484

V

Vaurenen, Henry Poleman—Teltagoonah 483
Veech, Michael, Patrick and Bernard—Quilbone 334
Verge, Sydney, and Henry and Cornelius Christian—Clybucca 41
Verge, Sydney—Yarrabandini 161
Vickery, The Hon. Ebenezer, M.L.C.—Camira, 35. Mungyer, 305. Nowley 320
Vivers, Thomas and William—Trinkey 354

W

Wadge, Edith—Wallamgambone 364
Wagner, John—Perricoota 326
Wakley, Joseph James—The Springs 140
Walker, Charles James—Newbold Grange and Cangai 112
Walker, Robert—Mogil Mogil 452
Walker, A. C.—Kew 442
Walker, Charles Frederick—Mullion 107
Walker, Thomas—Balala, 7. Boronga, 197. Coolatai, 230. Goorianawa ... 259
Manilla, 94. Panjee, 326. Tenterfield and Boura Boura Creek ... 138
Walker, William Gibbon—Wellingrove 155
Walker, William and Henry—Canally 417
Wallace, John Alston—Quat Quatta 333
Wallace, Abraham—Waverly, No. 1 496

Page.

Wallace, Matilda—Sturts' Meadows, 479. Waverley, No. 1 496
Waller, Thomas Francis—Annandale, 5. Glenroy 67
Walsh, John, and Thomas Elliott—Oreel 324
Walsh, F.—Colebah now Tambua 421
Ward, Christopher—Cunningham Creek 51
Ware, Thomas Webb—South Thononga 339
Watson, Samuel—Gerogery 65
Watson, John Carleton—Head of Bribaree 74
Watt, George and Hugh Thomson—Cocketgedong 225
Watt, The Hon John Brown and William Oswald Gilchrist—Clifton ... 40
Genanagie, 252. Llanillo 445
Watt, The Hon. John Brown, M.L.C.—Goonal 258
Watt, William Holden—Howlong 272
Watts, David Innes—Gowang, 261. Ulinda 359
Wauch, Robert Arthur, and Alfred—Branga Park 25
Wauchope, Andrew—Moredun 105
Waugh, John—Clare, 419. Yarrangobilly 162
Webb, George Henry Frederick—Wombramurra 158
Webb, Joseph and William—Bimben West, 16. The Middle Cotter North 98
Urayarra 149
Welsh, Mary; Evan Evans, and Warden Harry Graves (Trustees of H. B. Welsh)—Meadows 450
Wentworth, Fitzwilliam—Burrabogie 213
West, Major—Nanima 310
West, Henry—Gabramatta 62
Westby, Edmund Wright—Pullitop 331
White, The Hon. James, M.L.C., and Francis White—Aberfoyle 1
White, Frederick Robert—Alfreda, 4. Mihi Creek 99
White, Stephen—Merrybindinah, 98. Tantangara 136
White, James Francis and Henry Charles—Bando 176
Whitley, David—Restdown 477
Whitney, William Franklin—Buckyinguy 202
Whitehead, Thomas, and Daniel Sutherland—Yowrie... 164
Whittingham, John and George—Willandra 499
Whitty, Henry Tarlton—Boulka, 411. Carrangorambla 52
Whitty, John Charles and Henry Tarleton—Tarramia 342
Wild, Jane and George Woods—Esperance, 246. Weelah or Gradgery .. 373
Wild, Thomas—Trialgara 353
Wilkinson, John and Thomas—Yellowin 163
Wills-Allen, Thomas Polk—Burrel or Gunnible, 214. Kucargo or Troy Wee Waa, 279. Mundowey 108
Wills-Allen, Thomas Polk and Richard Duke Allen—North Cuerindi . 114
Williams, John—Kuthie 87
Williams, John and George—Tyreel 357
Williamson, Walter—Wongagong 384
Williamson, Richard and Robert Carr—Marooba 449
Wilson, William—Mullingawarrina 264
Windeyer, John—Deepwater, 54. Myall Downs 308
Winter, George—Borah Creek 24
Withycombe, James—Kangaroo Hills 82
Wilson, Alexander—Ringwood, 335. West Bland Plains 376
Wilson, Alexander, and Arthur Chesney Wilson—Lila Springs 445
Wilson, George—O'Brien's Creek 322
Wilson, Richard—Boondarra 409
Wilson, Sir Samuel—Dunlop, 429. Toorale and Dunlop, 489. Urisino ... 492
Yanko 388
Wilson, Samuel, junr.—The Bramina 139
Wiseman, Soloman—Rampsbeck 122

Page.

Wilson, William Arlington—Lindsay 281
Wilson, William Edward—Ulimambri, 358. Murrungundy 308
Wolseley, Frederick Yorke—Arrarownie 171
Woods, George—Ballaree, 176. Esperance, 246. New Gradgery ... 315
Weelah or Gradgery 373
Woodhouse, Charles—Grosses Plains, 71. Ingeegoodbee 77
Woodhouse, Ellen—Ingebirah 77
Woodhouse, Jeremiah, and James Spencer, junr.—Waste Point or Triangle... 153
Woodward, Robert Henry—Wargam 368
Woolcott, Richard Robert, and David Evans—North Merrowie 470
Worrell, Alice—Cumbil 236
Wragge, Thomas—Beremegad 183
Wright, John James and James John Morton Wright—Bimben West .. 16
Wright, Albert Andrew—Kangaroo Hills 82
Wright, Robert—Nillera or Canyanboon... 468

Yeomans, William—Milby 293
Young, John—Burrawong 33
Young, Edmund Mackenzie—Cocopara East 226
Young, Charles—Bull Plain 206

Z

Zuill, John—Southgate and Blake's Creek 130

THE SYDNEY & PROVINCIAL
LAND & BUILDING COMPANY, Limited,

303 PITT STREET, SYDNEY.

B. H. CHAPMAN, ESQ., CHAIRMAN.

Capital	£100,000
Subscribed...	57,460
Uncalled Capital and Reserves	39,987

INTEREST ON DEPOSITS—

12 months, 7½ per cent. 6 months, 6 per cent. 3 months, 5 per cent.

SAVINGS BANK.

Deposits may be withdrawn without notice. Interest 5 per cent.

Mansions and Cottages for Sale. Farms, Orchard and Vineyard Blocks.

ASSISTANCE TO BUILD.

Suburban Lands in well-selected localities For Sale at Revised Prices.

Every information given to buyers or Investors at this Office, or by Letter.

WILLIAM DAVIES, Manager.

A Comparison of the Statements of the Different Companies shows that

The Equitable Life Assurance Society

OF THE UNITED STATES

In 1888, exceeded every other Life Assurance Company in the following important respects: It had

1.	The Largest New Business	£32,069,486
2.	The Largest Amount of Assurance in Force ...	114,420,026
3.	The Largest Premium Income	4,534,958
4.	The Largest Total Income	5,727,901
5.	The Largest Excess of Income over Disbursements...	2,196,060
6.	The Largest Four per cent. Surplus	4,311,399
7.	The Largest Amount of Surplus earned in 1888...	1,055,651
8.	The Largest Increase of Assurance in Force ...	13,788,268
9.	The Largest Increase of Premium Income ...	617,897
10.	The Largest Increase of Interest, Dividends, and Rent Income	139,533
11.	The Largest Increase of Total Income	831,502
12.	The Largest Increase in Assets	2,221,670
13.	The Largest Increase in Surplus	560,512
14.	The Largest Increase in Payments to Policy-holders	398,891

All Policies non-forfeitable and incontestable after three years.

Sydney Branch: Junction of Pitt, Hunter & O'Connell Sts.

R. HOPE ATKINSON, Manager.

PART I.

PASTORAL POSSESSIONS

NEW SOUTH WALES.

EASTERN DIVISION.

EASTERN DIVISION.

ABERBALDIE PASTORAL HOLDING, No. 114.

Comprising Aberbaldie Run.

LEASEHOLD AREA. Land District of Walcha; County of Vernon. The Crown Lands within the boundaries of that part of Aberbaldie Run lying to the south of the dividing line, as notified in *Gazette*, 11th July, 1885.

RESUMED AREA. Land District of Walcha; County of Vernon. The Crown Lands within the boundaries of that part of Aberbaldie Run lying to the north of the dividing line, as notified in *Gazette*, 11th July, 1885.

The area, annual rent, and rate per acre; the area, license fee, and rate per section are as follows:—

Leasehold, 4,385 acres.	Annual rent, £54 16s. 3d.	Rate per acre, 3d.	
Resumed, 3,891 ,,	,, license, 28 7s. 6d.	,, per sec., £4 13s. 4d.	

Names of Holders—Messrs. Robert M'Donald and Thomas Johnstone.

ABERFOYLE PASTORAL HOLDING, No. 148.

Comprising Aberfoyle Run.

LEASEHOLD AREA. Land District of Armidale; County of Clarke. The Crown Lands within the boundaries of that part of Aberfoyle Run lying to the north and west of the dividing line, as notified in *Gazette*, 11th July, 1885.

RESUMED AREA. Land District of Armidale; County of Clarke. The Crown Lands within the boundaries of that part of Aberfoyle Run lying to the south and east of the dividing line, as notified in *Gazette*, 11th July, 1885.

The area, annual rent, and rate per acre; the area, license fee, and rate per section are as follows:—

Leasehold, 39,163 acres.	Annual rent, £489 10s. 9d.	Rate per acre, 3d.	
Resumed, 23,123 ,,	,, license, 240 17s. 4d.	,, per sec, £6 13s. 4d.	

Names of Holders—The Hon. James White, M.L.C., and Francis White.

ABINGTON PASTORAL HOLDING, No. 522.

Comprising Abingdon Run.

Leasehold Area. Land Districts of Inverell and Armidale; County of Hardinge. The Crown Lands within the boundaries of that part of Abingdon Run lying to the north of the dividing line, as notified in *Gazette*, 8th September, 1885.

Resumed Area. Land District of Armidale; County of Hardinge. The Crown Lands within the boundaries of that part of Abingdon Run lying to the south of the dividing line, as notified in *Gazette*, 8th September, 1885.

The area, annual rent, and rate per acre; the area, license fee, and rate per section are as follows:—

Leasehold, 20,640 acres.	Annual rent, £215 0s. 0d.	Rate per acre, 2½d.	
Resumed, 17,290 ,,	,, license, 108 1s. 3d.	,, per section, £4.	

Names of Holders—Messrs. William Henry and George Philip Morse.

ACACIA CREEK PASTORAL HOLDING, No. 344.

Comprising Acacia Creek Run.

Leasehold Area. Land District of Tenterfield; County of Buller. The Crown Lands within the boundaries of that part of Acacia Creek Run lying to the north of the dividing line, as notified in *Gazette*, 31st July, 1885.

Resumed Area. Land District of Tenterfield; County of Buller. The Crown Lands within the boundaries of that part of Acacia Creek Run lying to the south of the dividing line, as notified in *Gazette*, 31st July, 1885.

The area, annual rent, and rate per acre are as follows:—

Leasehold, 12,099 acres.	Annual rent, £56 14s. 4d.	Rate per acre, 1½d.
Resumed, 8,752 ,,	Not under Occupation License.	

Name of Holders—Bank of New South Wales.

ADAMINABY PASTORAL HOLDING, No. 550.

Comprising Adamindumee Run.

Leasehold Area. Land District of Cooma; County of Wallace. The Crown Lands within the boundaries of that part of Adamindumee Run lying to the north of the dividing line, as notified in *Gazette*, 14th October, 1885.

Resumed Area. Land District of Cooma; County of Wallace. The Crown Lands within the boundaries of that part of Adamindumee Run lying to the south of the dividing line, as notified in *Gazette*, 14th October, 1885.

The area, annual rent, and rate per acre; the area, license fee, and rate per section are as follows:—

Leasehold, 2,741 acres.	Annual rent, £22 16s. 10d.	Rate per acre, 2d.	
Resumed, 846 ,,	,, license, 3 19s. 4d.	,, per section, £3.	

Name of Holder—Mr. John Cosgrove.

ADDICUMBENE PASTORAL HOLDING, No. 217.

Comprising Addicumbene Run.

Leasehold Area. Land District of Cooma; County of Wallace. The Crown Lands within the boundaries of that part of Addicumbene Run lying to the noth of the dividing line, as notified in *Gazette*, 11th July, 1885.

RESUMED AREA. Land District of Cooma; County of Wallace. The Crown Lands within the boundaries of that part of Addicumbene Run lying to the south of the dividing line, as notified in *Gazette*, 11th July, 1885.

The area, annual rent, and rate per acre; the area, license fee, and rate per section are as follows:—

Leasehold, 9,808 acres. Annual rent, £61 6s. 0d. Rate per acre, 1⅛d.
Resumed, 8,951 ,, ,, license, 37 5s. 11d. ,, per sec., £2 13s. 4d.

Name of Holders—The Australian Joint Stock Bank.

ADELONG PASTORAL HOLDING, No. 76.

Comprising Addilong Run.

LEASEHOLD AREA. Land District of Gundagai; County of Wynyard. The Crown Lands within the boundaries of that part of Addilong Run lying to the north of the dividing line, as notified in *Gazette*, 11th July, 1885.

RESUMED AREA. Land Districts of Tumut and Gundagai; County of Wynyard. The Crown Lands within the boundaries of that part of Addilong Run lying to the south of the dividing line, as notified in *Gazette*, 11th July, 1885.

The area, annual rent, and rate per acre; the area, license fee, and rate per section are as follows:—

Leasehold, 771 acres. Annual rent, £19 5s. 6d. Rate per acre, 6d.
Resumed, 985 ,, ,, license, 20 10s. 5d. ,, per sec., £13 6s. 8d.

Name of Holder—Mr. Charles Darby Bardwell.

AGINTOOTHBONG PASTORAL HOLDING, No. 214.

Comprising Agintoothbong Run.

LEASEHOLD AREA. Land District of Albury; County of Selwyn. The Crown Lands within the boundaries of that part of Agintoothbong Run lying to the south of the dividing line, as notified in *Gazette*, 11th July, 1885.

RESUMED AREA. Land District of Albury; County of Selwyn. The Crown Lands within the boundaries of that part of Agintoothbong Run lying to the north of the dividing line, as notified in *Gazette*, 11th July, 1885.

The area, annual rent, and rate per acre are as follows:—

Leasehold, 27,500 acres. Annual rent, £143 4s. 7d. Rate per acre, 1¼d.
Resumed, 22,400 ,, Not under Occupation License.

Name of Holders—Bank of Australasia.

AITKINS' FLAT AND MAIDENHEAD PASTORAL HOLDING, No. 468.

Comprising Aitkins' Flat and Maidenhead Runs.

LEASEHOLD AREA. Land District of Tenterfield; Counties of Arrawatta, Clive, and Gough. The Crown Lands within the boundaries of those parts of Aitkins' Flat and Maidenhead Runs lying to the south and west of the dividing line, as notified in *Gazette*, 5th August, 1885.

RESUMED AREA. Land District of Tenterfield; County of Clive. The Crown Lands within the boundaries of those parts of Aitkins' Flat and Maidenhead Runs lying to the east of the dividing line, as notified in *Gazette*, 5th August, 1885.

The area, annual rent, and rate per acre; the area, license fee, and rate per section are as follows:—

Leasehold, 57,687 acres. Annual rent, £270 8s. 2d. Rate per acre, 1⅛d.
Resumed, 66,920 ,, ,, license, 313 13s. 9d. ,, per section, £3.

Name of Holders—The Australian Joint Stock Bank.

ALFREDA PASTORAL HOLDING, No. 109.

Comprising Alfreda Run.

LEASEHOLD AREA. Land District of Armidale; County of Clarke. The Crown Lands within the boundaries of that part of Alfreda Run lying to the south of the dividing line, as notified in *Gazette*, 11th July, 1885.

RESUMED AREA. Land District of Armidale; County of Clarke. The Crown Lands within the boundaries of that part of Alfreda Run, lying to the north of the dividing line, as notified in *Gazette*, 11th July, 1885.

The area, annual rent, and rate per acre; the area, license fee, and rate per section are as follows:—

Leasehold, 11,200 acres. Annual rent, £58 6s. 8d. Rate per acre, 1¼d.
Resumed, 8,500 ,, ,, license, 35 8s. 4d. ,, per sec, £2 13s. 4d.

Name of Holder—Mr. Frederick Robert White.

ANEMBO PASTORAL HOLDING, No. 71.

Comprising Anembo Run.

LEASEHOLD AREA. Land District of Cooma; County of Beresford. The Crown Lands within the boundaries of that part of Anembo Run lying to the east of the dividing line, as notified in *Gazette*, 11th July, 1885.

RESUMED AREA. Land District of Cooma; County of Beresford. The Crown Lands within the boundaries of that part of Anembo Run lying to the west of the dividing line, as notified in *Gazette*, 11th July, 1885.

The area, annual rent, and rate per acre; the area, license fee, and rate per section are as follows:—

Leasehold, 10,338 acres. Annual rent, £107 13s. 9d. Rate per acre, 2½d.
Resumed, 9,102 ,, ,, license, 41 10s. 10d. ,, per section, £3.

Name of Leaseholders—Commercial Banking Company of Sydney.
,, Licensee—Mr. Maurice Harnett.

ANNANDALE PASTORAL HOLDING, No. 333.

Comprising Annandale Run.

LEASEHOLD AREA. Land District of Tenterfield; County of Clive. The Crown Lands within the boundaries of that part of Annandale Run lying to the east of the dividing line, as notified in *Gazette*, 31st July, 1885.

RESUMED AREA. Land District of Tenterfield; County of Clive. The Crown Lands within the boundaries of that part of Annandale Run lying to the west of the dividing line, as notified in *Gazette*, 31st July, 1885.

The area, annual rent, and rate per acre; the area, license fee, and rate per section are as follows:—

Leasehold, 16,980 acres. Annual rent, £123 16s. 3d. Rate per acre, 1¾d.
Resumed, 20,234 ,, ,, license, 84 6s. 2d. ,, per sec., £2 13s. 4d.

Name of Holder—Mr. William Thomas Cadell.

ANNANDALE PASTORAL HOLDING, No. 373.

Comprising Ten-mile Creek Billabong and Ten-mile Creek Runs.

LEASEHOLD AREA. Land District of Albury; County of Goulburn. The Crown Lands within the boundaries of those parts of Ten-mile Creek Billabong and Ten-mile Creek Runs lying to the east and north of the dividing line, as notified in *Gazette*, 31st July, 1885.

Resumed Area. Land District of Albury; County of Goulburn. The Crown Lands within the boundaries of those parts of Ten-mile Creek Billabong, and Ten-mile Creek Runs lying to the west and south of the dividing line, as notified in *Gazette*, 31st July, 1885.

The area, annual rent, and rate per acre; the area, license fee, and rate per section are as follows:—

Leasehold, 2,800 acres. Annual rent, £46 13s. 4d. Rate per acre, 4d.
Resumed, 474 ,, ,, license, 4 8s. 11d. ,, per section, £6.

Names of Holders—Messrs. Henry Joseph Bowler, Richard Cox, and Thomas Francis Waller.

ANN'S VALE, or CUNGERA PASTORAL HOLDING, No. 427.

Comprising Ann's Vale or Cungera Run.

Leasehold Area. Land District of Boorowa; County of Monteagle. The Crown Lands within the boundaries of that part of Ann's Vale or Cungera Run lying to the south of the dividing line, as notified in *Gazette*, 5th August, 1885.

Resumed Area. Land District of Boorowa; County of Monteagle. The Crown Lands within the boundaries of that part of Ann's Vale or Cungera Run lying to the north of the dividing line, as notified in *Gazette*, 5th August, 1885.

The area, annual rent, and rate per acre are as follows:—

Leasehold, 1,331 acres. Annual rent, £22 3s. 8d. Rate per acre, 4d.
Resumed, 1,321 ,, Not under Occupation License.

Name of Holder—Mr. John Acraman.

ARGALONG PASTORAL HOLDING, No. 157.

Comprising Argalong and Cooleman East Runs.

Leasehold Area. Land District of Tumut; County of Buccleuch. The Crown Lands within the boundaries of Cooleman East Run and that part of Argalong Run lying to the west of the dividing line, as notified in *Gazette*, 11th July, 1885.

Resumed Area. Land District of Tumut; County of Buccleuch. The Crown Lands within the boundaries of that part of Argalong Run lying to the east of the dividing line, as notified in *Gazette*, 11th July, 1885.

The area, annual rent, and rate per acre; the area, license fee, and rate per section are as follows:—

Leasehold, 6,100 acres. Annual rent, £44 9s. 7d. Rate per acre, 1¾d.
Resumed, 8,060 ,, ,, license, 37 15s. 8d. ,, per section, £3.

Name of Holders—Australian Joint Stock Bank.

ARRAMAGONG EAST PASTORAL HOLDING, No. 535.

Comprising Arramagong East Run.

Leasehold Area. Land District of Young; County of Monteagle. The Crown Lands within the boundaries of that part of Arramagong East Run lying to the south of the dividing line, as notified in *Gazette*, 8th September, 1885.

For Resumed Area of this Holding see Arramagong East, Central Division, No. 713.

The area, annual rent, and rate per acre are as follows:—

Leasehold, 331 acres. Annual rent, £4 2s. 9d. Rate per acre, 3d.

Name of Holders—Bank of New South Wales.

ARTHUR SEAT PASTORAL HOLDING, No. 279.

Comprising Arthur's Seat Run.

LEASEHOLD AREA. Land District of Inverell; County of Arrawatta. The Crown Lands within the boundaries of that part of Arthur's Seat Run lying to the south of the dividing line, as notified in *Gazette*, 31st July, 1885.

RESUMED AREA. Land District of Inverell; County of Arrawatta. The Crown Lands within the boundaries of that part of Arthur's Seat Run lying to the north of the dividing line, as notified in *Gazette*, 31st July, 1885.

The area, annual rent, and rate per acre; the area, license fee, and rate per section are as follows:—

Leasehold, 8,472 acres. Annual rent, £52 19s. 0d. Rate per acre, 1½d.
Resumed, 10,080 ,, ,, license, 47 5s. 0d. ,, per section, £3.

Name of Holders—Bank of New South Wales.

ATTUNGA PASTORAL HOLDING, No. 107.

Comprising Attunga Run.

LEASEHOLD AREA. Land District of Tamworth; County of Inglis. The Crown Lands within the boundaries of that part of Attunga Run lying to the east of the dividing line, as notified in *Gazette*, 11th July, 1885.

RESUMED AREA. Land District of Tamworth; County of Inglis. The Crown Lands within the boundaries of that part of Attunga Run lying to the west of the dividing line, as notified in *Gazette*, 11th July, 1885.

The area, annual rent, and rate per acre; the area, license fee, and rate per section are as follows:—

Leasehold, 16,066 acres. Annual rent, £117 3s. 0d. Rate per acre, 1¾d.
Resumed, 7,535 ,, ,, license, 39 4s. 11d. ,, per sec., £3 6s. 8d.

Name of Holders—Bank of New South Wales.

AUBURN VALE PASTORAL HOLDING, No. 280.

Comprising Auburn Vale Run.

LEASEHOLD AREA. Land District of Inverell; Counties of Hardinge and Murchison. The Crown Lands within the boundaries of that part of Auburn Vale Run lying to the west of the dividing line, as notified in *Gazette*, 31st July, 1885.

RESUMED AREA. Land District of Inverell; Counties of Hardinge and Gough. The Crown Lands within the boundaries of that part of Auburn Vale Run lying to the east of the dividing line, as notified in *Gazette*, 31st July, 1885.

The area, annual rent, and rate per acre; the area, license fee, and rate per section are as follows:—

Leasehold, 22,520 acres. Annual rent, £140 15s. 10d. Rate per acre, 1½d.
Resumed, 16,744 ,, ,, license, 78 9s. 9d. ,, per section, £3.

Name of Holder—Mr. Theophilus Cooper.

BAKER'S SWAMP PASTORAL HOLDING, No. 561.

Comprising Baker's Swamp Run.

LEASEHOLD AREA. Land District of Molong; County of Gordon. The Crown Lands within the boundaries of Baker's Swamp Run, as defined by proclamation in *Gazette*, 6th April, 1886, under the provisions of sub-section IV., section 75, "Crown Lands Act," of 1884.

The area, annual rent, and rate per acre are as follows:—

Leasehold, 2,520 acres. Annual rent, £26 5s. 0d. Rate per acre, 2½d.

Name of Holders—Commercial Banking Company of Sydney.

BALALA PASTORAL HOLDING, No. 3.

Comprising Balala Run.

LEASEHOLD AREA. Land District of Armidale; County of Hardinge. The Crown Lands within the boundaries of that part of Balala Run lying to the north-east of the dividing line, as notified in *Gazette*, 11th July, 1885.

RESUMED AREA. Land District of Armidale; County of Hardinge. The Crown Lands within the boundaries of that part of Balala Run lying to the south-west of the dividing line, as notified in *Gazette*, 11th July, 1885.

The area, annual rent, and rate per acre; the area, license fee, and rate per section are as follows:—

Leasehold, 38,913 acres.	Annual rent, £324 5s. 6d.	Rate per acre, 2d.	
Resumed, 15,425 ,,	,, license, 64 5s. 5d.	,, per sec., £2 13s. 4d.	

Name of Holder—Mr. Thomas Walker.

BALD HILLS PASTORAL HOLDING, No. 326.

Comprising Bald Hills Run.

LEASEHOLD AREA. Land District of Grafton; County of Fitzroy. The Crown Lands within the boundaries of that part of Bald Hills Run lying to the west of the dividing line, as notified in *Gazette*, 31st July, 1885.

RESUMED AREA. Land District of Grafton; County of Fitzroy. The Crown Lands within the boundaries of that part of Bald Hills Run lying to the east of the dividing line, as notified in *Gazette*, 31st July, 1885.

The area, annual rent, and rate per acre; the area, license fee, and rate per section are as follows:—

Leasehold, 9,480 acres.	Annual rent, £118 10s. 0d.	Rate per acre, 3d.	
Resumed, 8,700 ,,	,, license, 54 7s. 6d.	,, per section, £4.	

Name of Holder—Mr. William Albert Braylesford Greaves.

BALD HILLS OR THE GULLIES PASTORAL HOLDING, No. 216.

Comprising Bald Hills or The Gullies Run.

LEASEHOLD AREA. Land District of Cooma; County of Wallace. The Crown Lands within the boundaries of that part of Bald Hills or The Gullies Run lying to the north of the dividing line, as notified in *Gazette*, 11th July, 1885.

RESUMED AREA. Land District of Cooma; County of Wallace. The Crown Lands within the boundaries of that part of Bald Hills or The Gullies Run lying to the south of the dividing line, as notified in *Gazette*, 11th July, 1885.

The area, annual rent, and rate per acre; the area, license fee, and rate per section are as follows:—

Leasehold, 15,756 acres.	Annual rent, £164 2s. 6d.	Rate per acre, 2½d.	
Resumed, 13,700 ,,	,, license, 85 12s. 6d.	,, per section, £4.	

Name of Holders—Commercial Banking Company of Sydney.

BALD ROCK PASTORAL HOLDING, No. 240.

Comprising Bald Rock Run.

LEASEHOLD AREA. Land District of Tamworth; County of Darling. The Crown Lands within the boundaries of that part of Bald Rock Run lying to the north and east of the dividing line, as notified in *Gazette*, 11th July, 1885.

Resumed Area. Land District of Tamworth ; County of Darling. The Crown Lands within the boundaries of that part of Bald Rock Run lying to the south and west of the dividing line, as notified in *Gazette*, 11th July, 1885.

The area, annual rent, and rate per acre ; the area, license fee, and rate per section are as follows :—

Leasehold, 8,100 acres.	Annual rent, £42 3s. 9d.	Rate per acre, 1¼d.	
Resumed, 5,800 ,,	,, license, 24 3s. 4d.	,, per sec., £2 13s. 4d.	

Name of Holder—Mr. William James Hope.

BALBLAIR PASTORAL HOLDING, No. 404.

Comprising Balblair Run.

Leasehold Area. Land Districts of Armidale and Glen Innes ; Counties of Clarke and Sandon. The Crown Lands within the boundaries of that part of Balblair Run lying to the east and south of the dividing line, as notified in *Gazette*, 31st July, 1885.

Resumed Area. Land Districts of Armidale and Glen Innes ; Counties of Clarke and Sandon. The Crown Lands within the boundaries of that part of Balblair Run lying to the north and west of the dividing line, as notified in *Gazette*, 31st July, 1885.

The area, annual rent, and rate per acre ; the area, license fee, and rate per section are as follows :—

Leasehold, 14,294 acres.	Annual rent, £163 15s. 9d.	Rate per acre, 2¾d.	
Resumed, 1,144 ,,	,, license, 7 3s. 0d.	,, per section, £4.	

Name of Holders—Bank of New South Wales.

BANG BANG PASTORAL HOLDING, No. 9.

Comprising Bang Bang Run.

Leasehold Area. Land Districts of Young and Cowra ; Counties of Forbes and Monteagle. The Crown Lands within the boundaries of that part of Bong Bong Run lying to the west of the dividing line, as notified in *Gazette*, 11th July, 1885.

Resumed Area. Land Districts of Young and Cowra ; Counties of Forbes and Monteagle. The Crown Lands within the boundaries of that part of Bong Bong Run lying to the east of the dividing line, as notified in *Gazette*, 11th July, 1885.

The area, annual rent, and rate per acre ; the area, license fee, and rate per section are as follows :—

Leasehold, 4,935 acres.	Annual rent, £64 5s. 2d.	Rate per acre, 3⅕d.	
Resumed, 8,688 ,,	,, license, 72 8s. 0d.	,, per sec., £5 6s. 8d.	

Name of Holder—The Hon. William Henry Suttor, M.L.C.

BANGAROO PASTORAL HOLDING, No. 524.

Comprising Bangaroo Run.

Leasehold Area. Land District of Molong ; County of Ashburnham. The Crown Lands within the boundaries of that part of Bangaroo Run lying to the south and west of the dividing line, as notified in *Gazette*, 8th September, 1885.

Resumed Area. Land District of Molong; County of Ashburnham. The Crown Lands within the boundaries of that part of Bangaroo Run lying to the north and east of the dividing line, as notified in *Gazette*, 8th September, 1885.

The area, annual rent, and rate per acre ; the area, license fee, and rate per section are as follows :—

Leasehold, 2,241 acres.	Annual rent, £23 6s. 11d.	Rate per acre, 2½d.	
Resumed, 3,680 ,,	,, license, 15 15s. 2d.	,, per section, £4.	

Names of Holders—Messrs. Patrick and William Hennessy.

BANGUS PASTORAL HOLDING, No. 377.

Comprising Bangus Run.

LEASEHOLD AREA. Land District of Gundagai; County of Wynyard. The Crown Lands within the boundaries of that part of Bangus Run lying to the west of the dividing line, as notified in *Gazette*, 31st July, 1885.

RESUMED AREA. Land District of Gundagai; County of Wynyard. The Crown Lands within the boundaries of that part of Bangus Run lying to the east of the dividing line, as notified in *Gazette*, 31st July, 1885.

The area, annual rent, and rate per acre; the area, license fee, and rate per section are as follows:—

Leasehold, 1,050 acres. Annual rent, £17 10s. 0d. Rate per acre, 4d.
Resumed, 6,100 ,, ,, license, 38 2s. 6d. ,, per section, £4.

Name of Holder—Mr. William Bootes.

BANNOCKBURN PASTORAL HOLDING, No. 416.

Comprising Bannockburn Run.

LEASEHOLD AREA. Land District of Inverell; County of Arrawatta. The Crown Lands within the boundaries of that part of Bannockburn Run lying to the south and west of the dividing line, as notified in *Gazette*, 5th August, 1885.

RESUMED AREA. Land District of Inverell; County of Arrawatta. The Crown Lands within the boundaries of that part of Bannockburn Run lying to the north and east of the dividing line, as notified in *Gazette*, 5th August, 1885.

The area, annual rent, and rate per acre; the area, license fee, and rate per section are as follows:—

Leasehold, 4,328 acres. Annual rent, £36 1s. 4d. Rate per acre, 2d.
Resumed, 3,806 ,, ,, license, 17 16s. 10d. ,, per section, £3.

Name of Holders—British and Australian Loan and Trust Company.

BARNEY DOWNS PASTORAL HOLDING, No. 401.

Comprising Barney Downs and Frocester Runs.

LEASEHOLD AREA. Land Districts of Tenterfield; County of Clive. The Crown Lands within the boundaries of those parts of Frocester and Barney Downs Runs lying to the south and east of the dividing line, as notified in *Gazette*, 31st July, 1885.

RESUMED AREA. Land District of Tenterfield; Counties of Clive and Buller. The Crown Lands within the boundaries of those parts of Frocester and Barney Downs Runs lying to the north and west of the dividing line, as notified in *Gazette*, 31st July, 1885.

The area, annual rent, and rate per acre; the area, license fee, and rate per section are as follows:—

Leasehold, 75,063 acres. Annual rent, £469 2s. 11d. Rate per acre, 1½d.
Resumed, 66,253 ,, ,, license, 276 1s. 1d. ,, per sec., £2 13s. 4d.

Names of Holders—Messrs. James Gordon and James Walter Dickson.

BARRABA PASTORAL HOLDING, No. 11.

Comprising Barraba Run.

LEASEHOLD AREA. Land District of Tamworth; County of Darling. The Crown Lands within the boundaries of that part of Barraba Run lying to the north of the dividing line, as notified in *Gazette*, 11th July, 1885.

RESUMED AREA. Land District of Tamworth; County of Darling. The Crown Lands within the boundaries of that part of Barraba Run lying to the south of the dividing line, as notified in *Gazette*, 11th July, 1885.

The area, annual rent, and rate per acre; the area, license fee, and rate per section are as follows:—

Leasehold, 4,480 acres. Annual rent, £32 13s. 4d. Rate per acre, 1¾d.
Resumed, 3,704 ,, ,, license, 23 3s. 0d. ,, per section, £4.

Name of Holders—Bank of Australasia.

BARRABA CREEK PASTORAL HOLDING, No. 418.

Comprising Barraba Creek Run.

LEASEHOLD AREA. Land District of Tamworth; County of Darling. The Crown Lands within the boundaries of that part of Barraba Creek Run lying to the east of the dividing line, as notified in *Gazette*, 5th August, 1885.

RESUMED AREA. Land District of Tamworth; County of Darling. The Crown Lands within the boundaries of that part of Barraba Creek Run lying to the west of the dividing line, as notified in *Gazette*, 5th August, 1885.

The area, annual rent, and rate per acre; the area, license fee, and rate per section are as follows:—

Leasehold, 10,940 acres. Annual rent, £68 7s. 6d. Rate per acre, 1½d.
Resumed, 6,144 ,, ,, license, 30 1s. 4d. ,, per section, £3.

Name of Holder—Mr. Thomas Hoskisson.

BARRABA DETACHED PASTORAL HOLDING, No. 562.

Comprising Barraba Detached Run.

LEASEHOLD AREA. Land Districts of Inverell and Tamworth; Counties of Murchison and Darling. The Crown Lands within the boundaries of that part of Barraba Detached Run lying to the east of the dividing line, as notified in *Gazette*, 6th April, 1886.

For Resumed Area of this Holding, see Barraba Detached, No. 732, in the Central Division.

The area, annual rent, and rate per acre are as follows:—

Leasehold, 44,117 acres. Annual rent, £206 16s. Rate per acre, 1⅛d.

Names of Holders—Messrs. Thomas Cook and Hugh Robert Munro.

BARRY PASTORAL HOLDING, No. 419.

Comprising Glen Barnett and Barry's Station Run.

LEASEHOLD AREA. Land District of Walcha; County of Hawes. The Crown Lands within the boundaries of those parts of Glen Barnett and Barry's Station Runs lying to the east of the dividing line, as notified in *Gazette*, 5th August, 1885.

RESUMED AREA. Land District of Walcha; County of Hawes. The Crown Lands within the boundaries of those parts of Glen Barnett and Barry's Station Runs lying to the west of the dividing line, as notified in *Gazette*, 5th August, 1885.

The area, annual rent, and rate per acre; the area, license fee, and rate per section are as follows:—

Leasehold, 35,220 acres. Annual rent, £146 15s. 0d. Rate per acre, 1d.
Resumed, 36,800 ,, ,, license, 115 0s. 0d. ,, per section, £2.

Name of Holders—Bank of Australasia.

BECTIVE PASTORAL HOLDING, No. 396.

Comprising Bubbogullion North and Bubbogullion South Runs.

LEASEHOLD AREA. Land District of Tamworth : County of Parry. The Crown Lands within the boundaries of that part of Bubbogullion South Run lying to the south and east of the dividing line, as notified in *Gazette*, 31st July, 1885.

RESUMED AREA. Land District of Tamworth ; Counties of Parry and Inglis. The Crown Lands within the boundaries of Bubbogullion North Run and that part of Bubbogullion South Run lying to the north and west of the dividing line, as notified in *Gazette*, 31st July, 1885.

The area, annual rent, and rate per acre ; the area, license fee, and rate per section are as follows :—

Leasehold, 20,937 acres. Annual rent, £174 9s. 6d. Rate per acre, 2d.
Resumed, 6,883 ,, ,, license, 50 4s. 1d. ,, per sec., £4 13s. 4d.

Name of Holder—Mr. Robert Pringle.

BELL BROOK PASTORAL HOLDING, No. 301.

Comprising Bellbrook Run.

LEASEHOLD AREA. Land District of Kempsey ; County of Dudley. The Crown Lands within the boundaries of that part of Bellbrook Run lying to the west of the dividing line, as notified in *Gazette*, 31st July, 1885.

RESUMED AREA. Land District of Kempsey ; County of Dudley. The Crown Lands within the boundaries of that part of Bellbrook Run lying to the east of the dividing line, as notified in *Gazette*, 31st July, 1885.

The area, annual rent, and rate per acre ; the area, license fee, and rate per section are as follows:—

Leasehold, 4,314 acres. Annual rent, £44 18s. 9d. Rate per acre, 2½d.
Resumed, 4,240 ,, ,, license, 17 13s. 4d. ,, per sec., £2 13s. 4d.

Name of Holder—Mr. Frederick Goulburn Panton.

BELOWRA AND WADBILLIGA PASTORAL HOLDING, No. 284.

Comprising Belowra and Wadbilliga Runs.

LEASEHOLD AREA. Land District of Moruya ; County of Dampier. The Crown Lands within the boundaries of that part of Wadbilliga Run lying to the north of the dividing line, as notified in *Gazette*, 31st July, 1885.

RESUMED AREA. Land District of Moruya ; County of Dampier. The Crown Lands within the boundaries of that part of Wadbilliga Run lying to the south of the dividing line, as notified in *Gazette*, 31st July, 1885.

The area, annual rent, and rate per acre are as follows :—

Leasehold, 33,695 acres. Annual rent, £140 7s. 11d. Rate per acre, 1d.
Resumed, 33,260 ,, Not under Occupation License.

Name of Holder—Mr. Charles Joseph Byrne.

BELUBULA PASTORAL HOLDING, No. 183.

Comprising Belubula Run.

LEASEHOLD AREA. Land District of Molong; County of Ashburnham. The Crown Lands within the boundaries of that part of Belubula Run lying to the east of the dividing line, as notified in *Gazette*, 11th July, 1885.

Resumed Area. Land District of Molong; County of Ashburnham. The Crown Lands within the boundaries of that part of Belubula Run lying to the west of the dividing line, as notified in *Gazette*, 11th July, 1885.

The area, annual rent, and rate per acre; the area, license fee, and rate per section are as follows:—

Leasehold, 2,927 acres.	Annual rent, £60 19s. 7d.	Rate per acre, 5d.	
Resumed, 1,990 ,,	,, license, 29 0s. 5d.	,, per sec., £9 6s. 8d.	

Name of Holder—Mr. John Grant, junr.

BENDARBO PASTORAL HOLDING, No. 547.

Comprising Bendarbo Run.

Leasehold Area. Land District of Gundagai; County of Buccleuch. The Crown Lands within the boundaries of that part of Bendarbo Run lying to the east of the dividing line, as notified in *Gazette*, 14th October, 1885.

Resumed Area. Land District of Gundagai; County of Buccleuch. The Crown Lands within the boundaries of that part of Bendarbo Run lying to the west of the dividing line, as notified in *Gazette*, 14th October, 1885.

The area, annual rent, and rate per acre; the area, license fee, and rate per section are as follows:—

Leasehold, 1,613 acres.	Annual rent, £60 9s. 9d.	Rate per acre, 9d.	
Resumed, 1,730 ,,	,, license, 54 1s. 3d.	,, per sec., £20.	

Name of Holder—Mr. Alexander M'Alister.

BENDEMEER PASTORAL HOLDING, No. 195.

Comprising Bendemeer Run.

Leasehold Area. Land District of Armidale; County of Inglis. The Crown Lands within the boundaries of that part of Bendemeer Run lying to the east of the dividing line, as notified in *Gazette*, 11th July, 1885.

Resumed Area. Land District of Armidale; County of Inglis. The Crown Lands within the boundaries of that part of Bendemeer Run lying to the west of the dividing line, as notified in *Gazette*, 11th July, 1885.

The area, annual rent, and rate per acre; the area, license fee, and rate per section are as follows:—

Leasehold, 2,833 acres.	Annual rent, £35 8s. 3d.	Rate per acre, 3d.	
Resumed, 2,212 ,,	,, license, 20 14s. 9d.	,, per section, £6.	

Name of Holder—Mr. John Dixon.

BENDENINE PASTORAL HOLDING, No. 203.

Comprising Galong East, Illalong, Kuryong, Curianga, and Dunderalligo Runs.

Leasehold Area. Land Districts of Boorowa and Yass; County of Harden. The Crown Lands within the boundaries of Dunderalligo and Illalong Runs lying to the south and east of the dividing line, as notified in *Gazette*, 11th July, 1885.

Resumed Area. Land District of Boorowa; County of Harden. The Crown Lands within the boundaries of Galong East, Kuryong and Curinga Runs lying to the north and west of the dividing line, as notified in *Gazette*, 11th July, 1885.

The area, annual rent, and rate per acre; the area, license fee, and rate per section are as follows:—

Leasehold, 5,225 acres.	Annual rent, £150 4s. 5d.	Rate per acre, 6d. 9-10ths.	
Resumed, 3,764 ,,	,, license, 109 15s. 8d.	,, per sec., £18 13s. 4d.	

Names of Holders—Messrs. Walter and Owen Friend.

BENDETHERA PASTORAL HOLDING, No. 432.

Comprising Bendeddra Run.

LEASEHOLD AREA. Land District of Moruya; County of Dampier. The Crown Lands within the boundaries of that part of Bendeddra Run lying to the south of the dividing line, as notified in *Gazette*, 5th August, 1885.

RESUMED AREA. Land District of Moruya; County of Dampier. The Crown Lands within the boundaries of that part of Bendeddra Run lying to the north of the dividing line, as notified in *Gazette*, 5th August, 1885.

The area, annual rent, and rate per acre; the area, license fee, and rate per section are as follows:—

Leasehold, 16,800 acres. Annual rent, £35 0s. 0d. Rate per acre, 1d.
Resumed, 16,550 ,, ,, license, 25 17s. 2d. ,, per section, £2.

Name of Holders—Commercial Banking Company of Sydney.

BEN LOMOND PASTORAL HOLDING, No. 549.

Comprising Falconer West, Llangothlin East, Llangothlin West Runs.

LEASEHOLD AREA. Land Districts of Glen Innes and Armidale; Counties of Gough and Clarke. The Crown Lands within the boundaries of that part of Llangothlin East Run lying to the north and east of the dividing line, as notified in *Gazette*, 14th October, 1885.

RESUMED AREA. Land Districts of Armidale, Glen Innes, and Inverell; Counties of Gough, Clarke, Sandon, and Hardinge. The Crown Lands within the boundaries of Falconer West and Llangothlin West Runs and that part of Llangothlin East Run lying to the south and west of the dividing line, as notified in *Gazette*, 14th October, 1885.

The area, annual rent, and rate per acre; the area, license fee, and rate per section are as follows:—

Leasehold, 26,898 acres. Annual rent, £308 4s. 2d. Rate per acre, 3¾d.
Resumed, 7,808 ,, ,, license, 73 4s. 0d. ,, per section, £6.

Name of Holders—Bank of New South Wales.

BERGEN-OP-ZOOM PASTORAL HOLDING, No 349.

Comprising Bergen-op-Zoom Run.

LEASEHOLD AREA. Land Districts of Walcha and Armidale; Counties of Vernon and Inglis. The Crown Lands within the boundaries of that part of Bergen-op-Zoom Run lying to the north of the dividing line, as notified in *Gazette*, 31st July, 1885.

RESUMED AREA. Land Districts of Walcha and Armidale; Counties of Vernon and Inglis. The Crown Lands within the boundaries of that part of Bergen-op-Zoom Run lying to the south of the dividing line, as notified in *Gazette*, 31st July, 1885.

The area, annual rent, and rate per acre; the area, license fee, and rate per section are as follows:—

Leasehold, 5,442 acres. Annual rent, £79 7s. 3d. Rate per acre, 3½d.
Resumed, 3,653 ,, ,, license, 38 1s. 1d. ,, per sec., £6 13s. 4d.

Name of Holder—Mr. Edward Baker Boulton.

BERTHONG PASTORAL HOLDING, No. 62.

Comprising Berthong Run.

LEASEHOLD AREA. Land District of Young; County of Bland. The Crown Lands within the boundaries of that part of Berthong Run lying to the north of the dividing line, as notified in *Gazette*, 11th July, 1885.

Resumed Area. Land District of Cootamundry; County of Bland. The Crown Lands within the boundaries of that part of Berthong Run lying to the south of the dividing line, as notified in *Gazette*, 11th July, 1885.

The area, annual rent, and rate per acre; the area, license fee, and rate per section are as follows:—

Leasehold, 6,252 acres.	Annual rent, £234 9s. 0d.	Rate per acre, 9d.	
Resumed, 5,720 ,,	,, license, 143 0s. 0d.	,, per section, £16.	

Name of Holders—Union Bank of Australia.

BETHUNGRA PASTORAL HOLDING, No. 470.

Comprising Bethungra Run.

Leasehold Area. Land District of Cootamundra; County of Clarendon. The Crown Lands within the boundaries of that part of Bethungra Run lying to the north and east of the dividing line, as notified in *Gazette*, 5th August, 1885.

Resumed Area. Land District of Cootamundra; County of Clarendon. The Crown Lands within the boundaries of that part of Bethungra Run lying to the south and west of the dividing line, as notified in *Gazette*, 5th August, 1885.

The area, annual rent, and rate per acre; the area, license fee, and rate per section are as follows:—

Leasehold, 10,070 acres.	Annual rent, £62 18s. 9d.	Rate per acre, 1½d.	
Resumed, 8,659 ,,	,, license, 27 1s. 3d.	,, per section, £2.	

Name of Holders—Commercial Banking Company of Sydney.

BEVERLEY PASTORAL HOLDING, No. 245.

Comprising Beverley Run.

Leasehold Area. Land District of Inverell; County of Hardinge. The Crown Lands within the boundaries of that part of Beverley Run lying to the north of the dividing line, as notified in *Gazette*, 11th July, 1885.

Resumed Area. Land District of Inverell; County of Hardinge. The Crown Lands within the boundaries of that part of Beverley Run lying to the south of the dividing line, as notified in *Gazette*, 11th July, 1885.

The area, annual rent, and rate per acre; the area, license fee, and rate per section are as follows:—

Leasehold, 20,658 acres.	Annual rent, £172 3s. 0d.	Rate per acre, 2d.	
Resumed, 29,466 ,,	,, license, 138 2s. 5d.	,, per section, £3.	

Name of Holder—Mr. Theophilus Cooper.

BIBENLUKE PASTORAL HOLDING, No. 19.

Comprising Bibenluke, Moyallon Downs or Mamjillick, Gennong, Wog Wog, and Boco Rock Runs.

Leasehold Area. Land District of Bombala; County of Wellesley. The Crown Lands within the boundaries of Bibbenluke and Moyallon Downs or Mamjillick Runs, and that part of Gennong Run lying to the east of the dividing line, as notified in *Gazette*, 11th July, 1885.

Resumed Area. Land Districts of Bombala and Cooma; County of Wellesley. The Crown Lands within the boundaries of Boco Rock and Wog Wog Runs, and that part of Gennong Run lying to the west of the dividing line, as notified in *Gazette*, 11th July, 1885.

The area, annual rent, and rate per acre; the area, license fee, and rate per section are as follows:—

Leasehold, 4,215 acres.	Annual rent, £105 7s. 6d.	Rate per acre, 6d.	
Resumed, 2,875 ,,	,, license, 77 12s. 10d.	,, per sec, £17 5s. 8d.	

Name of Holder—Mr. William Bradley (Executors of the late).

BIGGAM PASTORAL HOLDING, No. 223.

Comprising Biggam Run.

LEASEHOLD AREA. Land District of Cooma; County of Wallace. The Crown Lands within the boundaries of that part of Biggam Run lying to the north and west of the dividing line, as notified in *Gazette*, 11th July, 1885.

RESUMED AREA. Land District of Cooma; County of Wallace. The Crown Lands within the boundaries of that part of Biggam Run lying to the south and east of the dividing line, as notified in *Gazette*, 11th July, 1885.

The area, annual rent, and rate per acre; the area, license fee, and rate per section are as follows:—

Leasehold, 2,170 acres. Annual rent, £22 12s. 1d. Rate per acre, 2½d.
Resumed, 2,998 ,, ,, license, 14 1s. 0d. ,, per section, £3.

Name of Holder—Mr. William Jardine.

BIGGAM AND EUCUMBENE PASTORAL HOLDING, No. 104.

Comprising Ucumbean and Biggam Runs.

LEASEHOLD AREA. Land District of Cooma; County of Wallace. The Crown Lands within the boundaries of those parts of Ucumbean and Biggam Runs lying to the north of the dividing line, as notified in *Gazette*, 11th July, 1885.

RESUMED AREA. Land District of Cooma; County of Wallace. The Crown Lands within the boundaries of those parts of Ucumbean and Biggam Runs lying to the south of the dividing line, as notified in *Gazette*, 11th July, 1885.

The area, annual rent, and rate per acre; the area, license fee, and rate per section are as follows:—

Leasehold, 6,740 acres. Annual rent, £112 6s. 8d. Rate per acre, 4d.
Resumed, 7,672 ,, ,, license, 71 18s. 6d. ,, per section, £6.

Name of Holders—Commercial Banking Company of Sydney.

BILLABONG PASTORAL HOLDING, No. 291.

Comprising Billybong Run.

LEASEHOLD AREA. Land District of Albury; County of Goulburn. The Crown Lands within the boundaries of that part of Billybong Run lying to the west of the dividing line, as notified in *Gazette*, 31st July, 1885.

RESUMED AREA. Land District of Albury; County of Goulburn. The Crown Lands within the boundaries of that part of Billybong Run lying to the east of the dividing line, as notified in *Gazette*, 31st July, 1885.

The area, annual rent, and rate per acre; the area, license fee, and rate per section are as follows:—

Leasehold, 5,190 acres. Annual rent, £37 16s. 11d. Rate per acre, 1¾d.
Resumed, 3,640 ,, ,, license, 15 3s. 4d. ,, per sec., £2 13s. 4d.

Name of Holder—Mrs. Janet Ross.

BILLYLINGERA PASTORAL HOLDING, No. 367.

Comprising Billylingera Run.

LEASEHOLD AREA. Land District of Cooma; County of Beresford. The Crown Lands within the boundaries of that part of Billylingera Run lying to the south of the dividing line, as notified in *Gazette*, 31st July, 1885.

Resumed Area. Land District of Cooma; County of Beresford. The Crown Lands within the boundaries of that part of Billylingera Run lying to the north of the dividing line, as notified in *Gazette*, 31st July, 1885.

The area, annual rent, and rate per acre; the area, license fee, and rate per section are as follows:—

Leasehold, 2,024 acres. Annual rent, £25 6s. 0d. Rate per acre, 3d.
Resumed, 1,726 ,, ,, license, 17 10s. 7d. ,, per sec., £6 10s.

Name of Holder—Mr. John Cosgrove.

BIMBEN EAST PASTORAL HOLDING, No. 80.

Comprising Bimben East Run.

Leasehold Area. Land District of Queanbeyan; County of Cowley. The Crown Lands within the boundaries of Bimben East Run lying to the north of the dividing line, as notified in *Gazette*, 11th July, 1885.

Resumed Area. Land District of Queanbeyan; County of Cowley. The Crown Lands within the boundaries of Bimben East Run lying to the south of the dividing line, as notified in *Gazette*, 11th July, 1885.

The area, annual rent, and rate per acre are as follows:—

Leasehold, 10,700 acres. Annual rent, £44 11s. 8d. Rate per acre, 1d.
Resumed, 11,700 ,, Not under Occupation License.

Names of Holders—Messrs. George Thomas and John Maurice Franklin.

BIMBEN WEST PASTORAL HOLDING, No. 48.

Comprising Bimben West Run.

Leasehold Area. Land District of Queanbeyan; Counties of Buccleuch and Cowley. The Crown Lands within the boundaries of that part of Bimben West Run lying to the south of the dividing line, as notified in *Gazette*, 14th October, 1885.

Resumed Area. Land District of Queanbeyan; Counties of Buccleuch and Cowley. The Crown Lands within the boundaries of that part of Bimben West Run lying to the north of the dividing line, as notified in *Gazette*, 14th October, 1885.

The area, annual rent, and rate per acre; the area, license fee, and rate per section are as follows:—

Leasehold, 10,900 acres. Annual rent, £90 16s. 8d. Rate per acre, 2d.
Resumed, 18,358 ,, ,, license, 86 1s. 1d. ,, per section, £3.

Names of Holders—Messrs. John McDonald, Joseph and William Webb, and John James and James John Morton Wright.

BLACK JACK PASTORAL HOLDING, No. 307.

Comprising Black Jack Run.

Leasehold Area. Land District of Albury; County of Selwyn. The Crown Lands within the boundaries of that part of Black Jack Run lying to the south of the dividing line, as notified in *Gazette*, 31st July, 1885.

Resumed Area. Land District of Albury; County of Selwyn. The Crown Lands within the boundaries of that part of Black Jack Run lying to the north of the dividing line, as notified in *Gazette*, 31st July, 1885.

The area, annual rent, and rate per acre; the area, license fee, and rate per section are as follows:—

Leasehold, 3,600 acres. Annual rent, £16 17s. 6d. Rate per acre, 1½d.
Resumed, 3,500 ,, ,, license, 14 11s. 8d. ,, per sec., £2 13s. 4d.

Name of Holder—Mr. Andrew Bullman.

BLACK RANGE PASTORAL HOLDING, No. 84.

Comprising Black Range Run.

LEASEHOLD AREA. Land Districts of Boorowa and Yass ; Counties of Harden and King. The Crown Lands within the boundaries of that part of Black Range Run lying to the north and east of the dividing line, as notified in *Gazette*, 11th July, 1885.

RESUMED AREA. Land District of Yass ; County of Harden. The Crown Lands within the boundaries of that part of Black Range Run lying to the south and west of the dividing line, as notified in *Gazette*, 11th July, 1885.

The area, annual rent, and rate per acre ; the area, license fee, and rate per section are as follows :—

Leasehold, 3,610 acres. Annual rent, £41 7s. 4d. Rate per acre, 2¾d.
Resumed, 3,619 ,, ,, license, 37 14s. 0d. ,, per sec., £6 13s. 4d.

Names of Holders—Messrs. William John and Alexander Hughes McBean.

BLAIR HILL PASTORAL HOLDING, No. 130.

Comprising Blair Hill Run.

RESUMED AREA. Land District of Glen Innes ; County of Gough. The Crown Lands within the boundaries of that part of Blair Hill Run lying to the south of the dividing line, as notified in *Gazette*, 11th July, 1885.

The area, annual license fee, and rate per section are as follows :—

Resumed, 9,285 acres. Annual license, £96 14s. 5d. Rate per sec., £6 13s. 4d.

Name of Holder—Andrew Coventry.

BLAIR HILL PASTORAL HOLDING, No. 575.

Comprising Subdivision of Blair Hill, No. 130.

LEASEHOLD AREA. Land District of Glen Innes ; County of Gough. The Crown Lands within the boundaries of the Subdivision of Blair Hill, No. 130.

For Resumed Area, see Blair Hill, No. 130.

The area, annual rent, and rate per acre are as follows :—
Leasehold, 3,480 acres. Annual rent, £50 15s. 0d. Rate per acre, 3½d.

Name of Holder—Mr. Christopher Legh.

BLAIR HILL WEST PASTORAL HOLDING, No. 576.

Comprising Subdivision of Blair Hill, No. 130.

LEASEHOLD AREA. Land District of Glen Innes ; County of Gough. The Crown Lands within the boundaries of the Subdivision of Blair Hill, No. 130.

For Resumed Area, see Blair Hill, No. 130.

The area, annual rent, and rate per acre are as follows :—

Leasehold, 2,674 acres. Annual rent, £38 19s. 11d. Rate per acre, 3½d.

Names of Holders—Messrs. Christopher Legh and Andrew Coventry.

BLOWERING PASTORAL HOLDING, No. 296.

Comprising Blowering East Run.

Leasehold Area. Land District of Tumut; County of Buccleuch. The Crown Lands within the boundaries of that part of Blowering East Run lying to the south of the dividing line, as notified in *Gazette*, 31st July, 1885.

Resumed Area. Land District of Tumut; County of Buccleuch. The Crown Lands within the boundaries of that part of Blowering East Run lying to the north of the dividing line, as notified in *Gazette*, 31st July, 1885.

The area, annual rent, and rate per acre; the area, license fee, and rate per section are as follows:—

Leasehold, 4,920 acres.	Annual rent, £25 12s. 6d.	Rate per acre, 1¼d.
Resumed, 5,589 ,,	,, license, 23 5s. 9d.	,, per sec., £2 13s. 4d.

Name of Holders—Bank of New South Wales.

BOBOYAN PASTORAL HOLDING, No. 276.

Comprising Boboyan Run.

Leasehold Area. Land District of Queanbeyan; County of Cowley. The Crown Lands within the boundaries of that part of Boboyan Run lying to the west of the dividing line, as notified in *Gazette*, 31st July, 1885.

Resumed Area. Land District of Queanbeyan; County of Cowley. The Crown Lands within the boundaries of that part of Boboyan Run lying to the east of the dividing line, as notified in *Gazette*, 31st July, 1885.

The area, annual rent, and rate per acre; the area, license fee, and rate per section are as follows:—

Leasehold, 8,078 acres.	Annual rent, £58 18s. 1d.	Rate per acre, 1¾d.
Resumed, 10,184 ,,	,, license, 42 8s. 8d.	,, per sec., £2 13s. 4d.

Names of Holders—Messrs. Alexander Crawford and William Brayshaw.

BOBUNDARA PASTORAL HOLDING, No. 370.

Comprising Bobundra Run.

Leasehold Area. Land District of Cooma; County of Wellesley. The Crown Lands within the boundaries of that part of Bobundra Run lying to the north of the dividing line, as notified in *Gazette*, 31st July, 1885.

Resumed Area. Land District of Cooma; County of Wellesley. The Crown Lands within the boundaries of that part of Bobundra Run lying to the south of the dividing line, as notified in *Gazette*, 31st July, 1885.

The area, annual rent, and rate per acre; the area, license fee, and rate per section are as follows:—

Leasehold, 590 acres.	Annual rent, £4 18s. 4d.	Rate per acre, 2d.
Resumed, 1,150 ,,	,, license 5 7s. 10d.	,, per section, £3.

Name of Holder—Mr. Timothy O'Mara.

BOBUNDRA PASTORAL HOLDING, No. 380.

Comprising Bobundra Run.

Leasehold Area. Land District of Cooma; County of Wallace. The Crown Lands within the boundaries of that part of Bobundra Run lying to the north-west of the dividing line, as notified in *Gazette*, 31st July, 1885.

RESUMED AREA. Land District of Cooma; Counties of Wallace and Wellesley. The Crown Lands within the boundaries of that part of Bobundra Run lying to the south-east of the dividing line, as notified in *Gazette*, 31st July, 1885.

The area, annual rent, and rate per acre; the area, license fee, and rate per section are as follows:—

Leasehold, 1,262 acres. Annual rent, £7 17s. 9d. Rate per acre, 1½d.
Resumed, 1,284 ,, ,, license, 16 1s. 0d. ,, per section, £8.

Name of Holders—New Oriental Bank Corporation.

BOCO CREEK PASTORAL HOLDING, No. 163.

Comprising Boco Creek and Square Range of Nimitybelle Runs.

LEASEHOLD AREA. Land Districts of Bombala and Cooma; County of Wellesley. The Crown Lands within the boundaries of those parts of Boco Creek and Square Range of Nimitybelle Runs lying to the north of the dividing line, as notified in *Gazette*, 11th July, 1885.

RESUMED AREA. Land District of Bombala; County of Wellesley. The Crown Lands within the boundaries of those parts of Boco Creek and Square Range Nimitybelle Runs lying to the south of the dividing line, as notified in *Gazette*, 11th July, 1885.

The area, annual rent, and rate per acre; the area, license fee, and rate per section are as follows:—

Leasehold, 1,690 acres. Annual rent, £28 3s. 4d. Rate per acre, 4d.
Resumed, 1,251 ,, ,, license, 15 12s. 9d. ,, per section, £8.

Name of Holder—Mr. Alexander Chrichard Skuse Fraser.

BOGALARA PASTORAL HOLDING, No. 260.

Comprising Bogolara Run.

LEASEHOLD AREA. Land District of Boorowa; County of Harden. The Crown Lands within the boundaries of that part of Bogolaro Run lying to the west of the dividing line, as notified in *Gazette*, 11th July, 1885.

RESUMED AREA. Land District of Boorowa; County of Harden. The Crown Lands within the boundaries of that part of Bogolaro Run lying to the east of the dividing line, as notified in *Gazette*, 11th July, 1885.

The area, annual rent, and rate per acre; the area, license fee, and rate per section are as follows:—

Leasehold, 6,462 acres. Annual rent, £123 8s. 2d. Rate per acre, 4d. 7-12ths.
Resumed, 7,438 ,, ,, license, 123 19s. 4d. ,, per sec., £10 13s. 4d.

Names of Holders—Messrs. Samuel Barber and John Dale.

BOGGY PLAIN PASTORAL HOLDING, No. 105.

Comprising Boggy Plain Run.

LEASEHOLD AREA. Land Districts of Cooma and Moruya; Counties of Beresford and Dampier. The Crown Lands within the boundaries of that part of Boggy Plain Run lying to the north of the dividing line, as notified in *Gazette*, 11th July, 1885.

RESUMED AREA. Land Districts of Cooma and Moruya; Counties of Beresford and Dampier. The Crown Lands within the boundaries of that part of Boggy Plain Run lying to the south of the dividing line, as notified in *Gazette*, 11th July, 1885.

The area, annual rent, and rate per acre; the area, license fee, and rate per section are as follows:—

Leasehold, 4,115 acres. Annual rent, £38 11s. 7d. Rate per acre, 2¼d.
Resumed, 4,500 ,, ,, license, 23 8s. 9d. ,, per sec., £3 6s. 8d.

Name of Holder—Mr. Thomas Mahoney.

BOGOLONG PASTORAL HOLDING, No. 181.

Comprising Bogolong Run.

LEASEHOLD AREA. Land District of Boorowa; County of Harden. The Crown Lands within the boundaries of that part of Bogalong Run lying to the north and west of the dividing line, as notified in *Gazette*, 11th July, 1885.

RESUMED AREA. Land District of Boorowa; County of Harden. The Crown Lands within the boundaries of that part of Bogalong Run lying to the south and east of the dividing line, as notified in *Gazette*, 11th July, 1885.

The area, annual rent, and rate per acre; the area, license fee, and rate per section are as follows:—

Leasehold, 904 acres. Annual rent, £22 12s. 0d. Rate per acre, 6d.
Resumed, 923 ,, ,, license, 17 6s. 2d. ,, per section, £12.

Name of Holder—Mr. Thomas Drummond.

BOGOLONG PASTORAL HOLDING, No. 186.

Comprising Bogolong Run.

LEASEHOLD AREA. Land District of Boorowa; County of Harden. The Crown Lands within the boundaries of that part of Bogalong Run lying to the west of the dividing line, as notified in *Gazette*, 11th July, 1885.

RESUMED AREA. Land District of Boorowa; County of Harden. The Crown Lands within the boundaries of that part of Bogalong Run lying to the east of the dividing line, as notified in *Gazette*, 11th July, 1885.

The area, annual rent, and rate per acre; the area, license fee, and rate per section are as follows:—

Leasehold, 4,633 acres. Annual rent, £57 18s. 3d. Rate per acre, 3d.
Resumed, 5,473 ,, ,, license, 54 3s. 3d. ,, per sec., £6 6s. 8d.

Name of Holder—Mr. Mathew Armour.

BOGOLONG PASTORAL HOLDING, No. 350.

Comprising Bogolong Run.

LEASEHOLD AREA. Land Districts of Boorowa and Yass; County of Harden. The Crown Lands within the boundaries of that part of Bogolong Run lying to the south of the dividing line, as notified in *Gazette*, 31st July, 1885.

RESUMED AREA. Land Districts of Boorowa and Yass; County of Harden. The Crown Lands within the boundaries of that part of Bogolong Run lying to the north of the dividing line, as notified in *Gazette*, 31st July, 1885.

The area, annual rent, and rate per acre; the area, license fee, and rate per section are as follows:—

Leasehold, 3,344 acres. Annual rent, £69 13s. 4d. Rate per acre, 5d.
Resumed, 3,275 ,, ,, license, 54 11s. 8d. ,, per sec., £10 13s. 4d.

Name of Holders—Commercial Banking Company of Sydney.

BOLERO PASTORAL HOLDING, No. 49.

Comprising Bolero Run.

LEASEHOLD AREA. Land District of Cooma; County of Beresford. The Crown Lands within the boundaries of that part of Bolero Run lying to the south of the dividing line, as notified in *Gazette*, 11th July, 1885.

RESUMED AREA. Land District of Cooma; County of Beresford. The Crown Lands within the boundaries of that part of Bolero Run lying to the north of the dividing line, as notified in *Gazette*, 11th July, 1885.

The area, annual rent, and rate per acre; the area, license fee, and rate per section are as follows:—

Leasehold, 9,353 acres. Annual rent, £107 3s. 5d. Rate per acre, 2¾d.
Resumed, 5,968 ,, ,, license, 37 6s. 0d. ,, per section, £4.

Name of Holders—Scottish Australian Investment Company.

BOLERO PASTORAL HOLDING, No. 215.

Comprising Bolero Run.

LEASEHOLD AREA. Land District of Cooma; County of Wallace. The Crown Lands within the boundaries of that part of Bolero Run lying to the south of the dividing line, as notified in *Gazette*, 11th July, 1885.

RESUMED AREA. Land District of Cooma; County of Wallace. The Crown Lands within the boundaries of that part of Bolero Run lying to the north of the dividing line, as notified in *Gazette*, 11th July, 1885.

The area, annual rent, and rate per acre; the area, license fee, and rate per section are as follows:—

Leasehold, 4,251 acres. Annual rent, £53 2s. 9d. Rate per acre, 3d.
Resumed, 1,840 ,, ,, license, 9 11s. 8d. ,, per sec., £3 6s. 8d.

Name of Holders—Scottish Australian Investment Company.

BOLERO PASTORAL HOLDING, No. 222.

Comprising Bollera Run.

LEASEHOLD AREA. Land District of Cooma; County of Wallace. The Crown Lands within the boundaries of that part of Bollera Run lying to the west of the dividing line, as notified in *Gazette*, 11th July, 1885.

RESUMED AREA. Land District of Cooma; County of Wallace. The Crown Lands within the boundaries of that part of Bollera Run lying to the east of the dividing line, as notified in *Gazette*, 11th July, 1885.

The area, annual rent, and rate per acre; the area, license fee, and rate per section are as follows:—

Leasehold, 970 acres. Annual rent, £16 3s. 4d. Rate per acre, 4d.
Resumed, 1,098 ,, ,, license, 13 14s. 6d. ,, per section, £8.

Name of Holders—Scottish Australian Investment Company.

BOLIVIA PASTORAL HOLDING, No. 68.

Comprising Bolivia Run.

LEASEHOLD AREA. Land District of Tenterfield; County of Clive. The Crown Lands within the boundaries of that part of Bolivia Run lying to the west of the dividing line, as notified in *Gazette*, 11th July, 1885.

RESUMED AREA. Land District of Tenterfield; County of Clive. The Crown Lands within the boundaries of that part of Bolivia Run lying to the east of the dividing line, as notified in *Gazette*, 11th July, 1885.

The area, annual rent, and rate per acre; the area, license fee, and rate per section are as follows:—

Leasehold, 39,017 acres. Annual rent, £325 2s. 10d. Rate per acre, 2d.
Resumed, 32,222 ,, ,, license, 167 16s. 6d. ,, per sec., £3 6s. 8d.

Name of Holder—Mr. Edward Irby.

BONDI PASTORAL HOLDING, No. 273.

Comprising Bondi Run.

LEASEHOLD AREA. Land District of Eden; County of Auckland. The Crown Lands within the boundaries of that part of Bondi Run lying to the west of the dividing line, as notified in *Gazette*, 31st July, 1885.

RESUMED AREA. Land District of Eden; County of Auckland. The Crown Lands within the boundaries of that part of Bondi Run lying to the east of the dividing line, as notified in *Gazette*, 31st July, 1885.

The area, annual rent, and rate per acre; the area, license fee, and rate per section are as follows:—

Leasehold, 30,036 acres. Annual rent, £156 8s. 9d. Rate per acre, 1¼d.
Resumed, 31,192 ,, ,, license, 113 14s. 5d. ,, per sec., £2 6s. 8d.

Name of Holders—Bank of New South Wales.

BONDO PASTORAL HOLDING, No. 274.

Comprising Bondo Run.

LEASEHOLD AREA. Land District of Tumut; County of Buccleuch. The Crown Lands within the boundaries of that part of Bondo Run lying to the west of the dividing line, as notified in *Gazette*, 31st July, 1885.

RESUMED AREA. Land District of Tumut; County of Buccleuch. The Crown Lands within the boundaries of that part of Bondo Run lying to the east of the dividing line, as notified in *Gazette*, 31st July, 1885.

The area, annual rent, and rate per acre; the area, license fee, and rate per section are as follows:—

Leasehold 5,240 acres. Annual rent, £43 13s. 4d. Rate per acre, 2d.
Resumed, 5,700 ,, ,, license, 29 13s. 9d. ,, per sec., £3 6s. 8d.

Names of Holders—Messrs. James and George Russell.

BONSHAW PASTORAL HOLDING, No. 482.

Comprising Bonshaw and Mandowey Creek Runs.

LEASEHOLD AREA. Land Districts of Inverell and Tenterfield; County of Arrawatta. The Crown Lands within the boundaries of those parts of Bonshaw and Mandowey Creek Runs lying to the north of the dividing line, as notified in *Gazette*, 5th August, 1885.

RESUMED AREA. Land Districts of Inverell and Tenterfield; County of Arrawatta The Crown Lands within the boundaries of those parts of Bonshaw and Mandowey Creek Runs lying to the south of the dividing line, as notified in *Gazette*, 5th August, 1885.

The area, annual rent, and rate per acre; the area, license fee, and rate per section are as follows:—

Leasehold, 70,005 acres. Annual rent, £437 10s. 7d. Rate per acre, 1½d.
Resumed, 70,030 ,, ,, license, 364 14s. 10d. ,, per sec., £3 6s. 8d.

Name of Holder—Mr. Charles Grant Tindal.

BONYEO PASTORAL HOLDING, No. 179.

Comprising Bonyeo Run.

LEASEHOLD AREA. Land Districts of Young, Boorowa, and Gundagai; County of Harden. The Crown Lands within the boundaries of that part of Bonyeo Run lying to the east and north of the dividing line, as notified in *Gazette*, 11th July, 1885.

RESUMED AREA. Land Districts of Young, Gundagai, and Cootamundry; County of Harden. The Crown Lands within the boundaries of that part of Bonyeo Run lying to the west and south of the dividing line, as notified in *Gazette*, 11th July, 1885.

The area, annual rent, and rate per acre; the area, license fee, and rate per section are as follows:—

Leasehold, 600 acres. Annual rent, £22 10s. 0d. Rate per acre, 9d.
Resumed, 1,000 ,, ,, license, 27 1s. 8d. ,, per sec., £17 6s. 8d.

Name of Holder—Mr. Edward Chisholm.

BOOKOOKOORARA PASTORAL HOLDING, No. 263.

Comprising Bookookoorara Run.

LEASEHOLD AREA. Land District of Tenterfield; County of Buller. The Crown Lands within the boundaries of that part of Bookookoorara Run lying to the south of the dividing line, as notified in *Gazette*, 11th July, 1885.

RESUMED AREA. Land District of Tenterfield; County of Buller. The Crown Lands within the boundaries of that part of Bookookoorara Run lying to the north of the dividing line, as notified in *Gazette*, 11th July, 1885.

The area, annual rent, and rate per acre; the area, license fee, and rate per section are as follows:—

Leasehold, 25,806 acres. Annual rent, £114 4s. 5d. Rate per acre, 1d.1-16th.
Resumed, 27,280 ,, ,, license, 99 9s. 2d. ,, per sec., £2 6s. 8d.

Name of Holders—Bank of New South Wales.

BOOROOK PASTORAL HOLDING, No. 558.

Comprising Boorook Run.

LEASEHOLD AREA. Land District of Tenterfield; County of Buller. The Crown Lands within the boundaries of that part of Boorook Run lying to the north and west of the dividing line, as notified in *Gazette*, 15th December, 1885.

RESUMED AREA. Land District of Tenterfield; County of Buller. The Crown Lands within the boundaries of that part of Boorook Run lying to the south and east of the dividing line, as notified in *Gazette*, 15th December, 1885.

The area, annual rent, and rate per acre; the area, license fee, and rate per section are as follows:—

Leasehold, 21,400 acres. Annual rent, £122 12s. 1d. Rate per acre, 1⅜d.
Resumed, 21,100 ,, ,, license, 98 18s. 2d. ,, per section, £3.

Name of Holders—Australian Joint Stock Bank.

BOOROOMBI PASTORAL HOLDING, No. 171.

Comprising Booroombi Run.

LEASEHOLD AREA. Land District of Queanbeyan; County of Cowley. The Crown Lands within the boundaries of that part of Booroombi Run lying to the east of the dividing line, as notified in *Gazette*, 11th July, 1885.

RESUMED AREA. Land District of Queanbeyan; County of Cowley. The Crown Lands within the boundaries of that part of Booroombi Run lying to the west of the dividing line, as notified in *Gazette*, 11th July, 1885.

The area, annual rent, and rate per acre; the area, license fee, and rate per section are as follows:—

Leasehold, 9,114 acres. Annual rent, £75 19s. 0d. Rate per acre, 2d.
Resumed, 9,000 ,, ,, license, 42 3s. 9d. ,, per section, £3.

Names of Holders—Messrs. Charles Henry and Elizabeth J. M'Kechnie.

BORAH CREEK PASTORAL HOLDING, No. 21.

Comprising Borah Creek Run.

LEASEHOLD AREA. Land District of Tamworth; County of Darling. The Crown Lands within the boundaries of that part of Borah Creek Run lying to the south and west of the dividing line, as notified in *Gazette*, 11th July, 1885.

RESUMED AREA. Land District of Tamworth; County of Darling. The Crown Lands within the boundaries of that part of Borah Creek Run lying to the north and east of the dividing line, as notified in *Gazette*, 11th July, 1885.

The area, annual rent, and rate per acre; the area, license fee, and rate per section are as follows:—

Leasehold, 14,170 acres. Annual rent, £132 16s. 11d. Rate per acre, 2¼d.
Resumed, 13,176 ,, ,, license, 82 7s. 0d. ,, per section, £4.

Name of Holder—Mr. George Winter.

BORAIG PASTORAL HOLDING, No. 139.

Comprising Barraig Run.

LEASEHOLD AREA. Land District of Tumut; County of Selwyn. The Crown Lands within the boundaries of that part of Barraig Run lying to the north of the dividing line, as notified in *Gazette*, 11th July, 1885.

RESUMED AREA. Land District of Tumut; County of Selwyn. The Crown Lands within the boundaries of that part of Barraig Run lying to the south of the dividing line, as notified in *Gazette*, 11th July, 1885.

The area, annual rent, and rate per acre; the area, license fee, and rate per section are as follows:—

Leasehold, 24,050 acres. Annual rent, £112 14s. 9d. Rate per acre, 1⅓d.
Resumed, 27,360 ,, ,, license, 114 0s. 0d. ,, per sec., £2 13s. 4d.

Name of Holders—Australian Mortgage and Agency Company.

BOSTOBRICK PASTORAL HOLDING, No. 563.

Comprising Bostobrick Run.

LEASEHOLD AREA. Land District of Grafton; County of Fitzroy. The Crown Lands within the boundaries of that part of Bostobrick Run lying to the north and west of the dividing line.

RESUMED AREA. Land District of Grafton; County of Fitzroy. The Crown Lands within the boundaries of that part of Bostobrick Run lying to the south and east of the dividing line.

The area, annual rent, and rate per acre; the area, license fee, and rate per section are as follows:—

Leasehold, 28,960 acres. Annual rent, £181. Rate per acre, 1½d.
Resumed, 34,800 ,, ,, license, 145. ,, per section, £22 13s. 4d.

Name of Holder—Mr. William Frederick Buchanan.

BOURALONG PASTORAL HOLDING, No. 393.

Comprising Bouralong Run.

LEASEHOLD AREA. Land District of Armidale; Counties of Hardinge and Sandon. The Crown Lands within the boundaries of that part of Bouralong Run lying to the south of the dividing line, as notified in *Gazette*, 31st July, 1885.

RESUMED AREA. Land District of Armidale; Counties of Hardinge and Sandon. The Crown Lands within the boundaries of that part of Bouralong Run lying to the north of the dividing line, as notified in *Gazette*, 31st July, 1885.

The area, annual rent, and rate per acre; the area, license fee and rate per section are as follows:—

Leasehold, 48,812 acres. Annual rent, £508 9s. 2d. Rate per acre, 2½d.
Resumed, 32,000 ,, ,, license, 166 13s. 4d. ,, per sec, £3 6s. 8d.

Name of Leaseholders—Commercial Banking Company of Sydney.
,, Licensee—Matthew Henry Marsh.

BRANGA PARK PASTORAL HOLDING, No. 457.

Comprising Branga Park, St. Leonards, and Ourandumby Heads Runs.

LEASEHOLD AREA. Land District of Walcha; County of Vernon. The Crown Lands within the boundaries of Ourandumby Heads and Branga Park Runs and that part of St. Leonards Run lying to the north of the dividing line, as notified in *Gazette*, 5th August, 1885.

RESUMED AREA. Land District of Walcha; County of Vernon. The Crown Lands within the boundaries of that part of St. Leonard's Run lying to the south of the dividing line, as notified in *Gazette*, 5th August, 1885.

The area, annual rent, and rate per acre; the area, license fee, and rate per section are as follows:—

Leasehold, 10,591 acres. Annual rent, £154 9s. 1d. Rate per acre, 3½d.
Resumed, 5,460 ,, ,, license, 48 6s. 11d. ,, per sec., £5 13s. 4d.

Names of Holders—Messrs. Robert Arthur and Alfred Wauch.

BRANGA PLAINS AND CALLAGHAN'S SWAMP PASTORAL HOLDING, No. 469.

Comprising Branga Plains and Callaghan's Swamp Runs.

LEASEHOLD AREA. Land District of Walcha; Counties of Vernon and Hawes. The Crown Lands within the boundaries of those parts of Branga Plains and Callaghan's Swamp Runs lying to the east of the dividing line, as notified in *Gazette*, 5th August, 1885.

RESUMED AREA. Land Districts of Walcha and Tamworth; Counties of Vernon, Parry, and Hawes. The Crown Lands within the boundaries of those parts of Branga Plains and Callaghan's Swamp Runs lying to the south and west of the dividing line, as notified in *Gazette*, 5th August, 1885.

The area, annual rent, and rate per acre; the area, license fee, and rate per section are as follows:-

Leasehold, 41,733 acres. Annual rent, £217 7s. 3d. Rate per acre, 1¼d.
Resumed, 38,910 ,, ,, license, 162 2s. 6d. ,, per sec., £2 13s. 4d.

Name of Holder—Mr. John Fletcher.

BRAWLIN PASTORAL HOLDING, No. 494.

Comprising Brawlin Run.

LEASEHOLD AREA. Land District of Cootamundry; County of Harden. The Crown Lands within the boundaries of that part of Brawlin Run lying to the south and east of the dividing line, as notified in *Gazette*, 5th August, 1885.

RESUMED AREA. Land District of Cootamundry; County of Harden. The Crown Lands within the boundaries of that part of Brawlin Run lying to the north and west of the dividing line, as notified in *Gazette*, 5th August, 1885.

The area, annual rent, and rate per acre; the area, license fee, and rate per section are as follows:—

Leasehold, 8,153 acres. Annual rent, £38 4s. 4d. Rate per acre, 1⅛d.
Resumed, 6,071 ,, ,, license, 18 19s. 6d. ,, per section, £2.

Name of Holder—Mr. Patrick James O'Donnell.

BREAKFAST CREEK PASTORAL HOLDING, No. 371.

Comprising Breakfast Creek Run.

Leasehold Area. Land Districts of Boorowa, Cowra, and Young; Counties of Forbes and Monteagle. The Crown Lands within the boundaries of that part of Breakfast Creek Run lying to the north of the dividing line, as notified in *Gazette*, 31st July, 1885.

Resumed Area. Land Districts of Boorowa and Young; County of Monteagle. The Crown Lands within the boundaries of that part of Breakfast Creek Run lying to the south of the dividing line, as notified in *Gazette*, 31st July, 1885.

The area, annual rent, and rate per acre; the area, license fee, and rate per section are as follows:—

Leasehold, 6,075 acres. Annual rent, £80 3s. 2d. Rate per acre, 3¼d.
Resumed, 5,502 ,, ,, license, 42 12s. 6d. ,, per sec., £4 19s. 2d.

Name of Holder—Mr. William Henry Panter.

BREDBOW NORTH PASTORAL HOLDING, No. 169.

Comprising Bredbow North Run.

Leasehold Area. Land District of Cooma; County of Beresford. The Crown Lands within the boundaries of that part of Bredbow North Run lying to the south of the dividing line, as notified in *Gazette*, 11th July, 1885.

Resumed Area. Land District of Cooma; County of Beresford. The Crown Lands within the boundaries of that part of Bredbow North Run lying to the north of the dividing line, as notified in *Gazette*, 11th July, 1885.

The area, annual rent, and rate per acre; the area, license fee, and rate per section are as follows:—

Leasehold, 6,137 acres. Annual rent, £63 18s. 7d. Rate per acre, 2½d.
Resumed, 4,723 ,, ,, license, 24 12s. 0d. ,, per sec., £3 6s. 8d.

Name of Holders—Bank of New South Wales.

BRINDABELLA PASTORAL HOLDING, No. 58.

Comprising Brindebilla Run.

Leasehold Area. Land Districts of Queenbeyan and Yass; County of Cowley. The Crown Lands within the boundaries of that part of Brindebilla Run lying to the south of the dividing line, as notified in *Gazette*, 11th July, 1885.

Resumed Area. Land District of Yass; County of Cowley. The Crown Lands within the boundaries of that part of Brindebilla Run lying to the north of the dividing line, as notified in *Gazette*, 11th July, 1885.

The area, annual rent, and rate per acre; the area, license fee, and rate per section are as follows:—

Leasehold, 16,748 acres. Annual rent, £34 17s. 10d. Rate per acre, ½d.
Resumed, 20,060 ,, ,, license, 41 15s. 10d. ,, per sec., £1 6s. 8d.

Names of Holders—Messrs. George Thomas and John Maurice Franklin.

BRINGENBRONG PASTORAL HOLDING, No. 88.

Comprising Bringenbrong, Indi, and Khancoban Runs.

Leasehold Area. Land District of Albury; County of Selwyn. The Crown Lands within the boundaries of those parts of Bringenbrong, Khancoban, and Indi Runs lying to the west of the dividing line, as notified in *Gazette*, 11th July, 1885.

RESUMED AREA. Land District of Albury; County of Selwyn. The Crown Lands within the boundaries of those parts of Bringenbrong, Khancoban, and Indi Runs lying to the east of the dividing line, as notified in *Gazette*, 11th July, 1885.

The area, annual rent, and rate per acre; the area, license fee, and rate per section are as follows:—

Leasehold, 10,137 acres. Annual rent, £126 14s. 3d. Rate per acre, 3d.
Resumed, 37,457 ,, ,, license, 175 11s. 7d. ,, per section, £3.

Name of Holder—Mr. Thomas Mitchell.

BROADMEADOWS PASTORAL HOLDING, No. 327.

Comprising Broadmeadows Run.

LEASEHOLD AREA. Land Districts of Armidale and Glen Innes; Counties of Clarke and Gresham. The Crown Lands within the boundaries of that part of Broadmeadows Run lying to the south of the dividing line, as notified in *Gazette*, 31st July, 1885.

RESUMED AREA. Land Districts of Glen Innes and Armidale; Counties of Gresham and Clarke. The Crown Lands within the boundaries of that part of Broadmeadows Run lying to the north of the dividing line, as notified in *Gazette*, 31st July, 1885.

The area, annual rent, and rate per acre are as follows:—

Leasehold, 32,000 acres. Annual rent, £133 6s. 8d. Rate per acre, 1d.
Resumed, 36,440 ,, Not under Occupation License.

Name of Holders—Bank of New South Wales.

BROULA PASTORAL HOLDING, No. 337.

Comprising Broula Run.

LEASEHOLD AREA. Land District of Cowra; County of Forbes. The Crown Lands within the boundaries of that part of Broula Run lying to the south-east of the dividing line, as notified in *Gazette*, 31st July, 1885.

RESUMED AREA. Land District of Cowra; County of Forbes. The Crown Lands within the boundaries of that part of Broula Run lying to the north-west of the dividing line, as notified in *Gazette*, 31st July, 1885.

The area, annual rent, and rate per acre; the area, license fee, and rate per section are as follows:—

Leasehold, 2,678 acres. Annual rent £27 17s. 11d. Rate per acre, 2½d.
Resumed, 4,380 ,, ,, license, 27 7s. 6d. ,, per section, £4.

Name of Holder—Mr. William Hood.

BROWN'S SPRINGS PASTORAL HOLDING, No. 197.

Comprising Brown's Springs Run.

LEASEHOLD AREA. Land District of Albury; Counties of Hume and Goulburn. The Crown Lands within the boundaries of that part of Brown's Springs Run lying to the south of the dividing line, as notified in *Gazette*, 11th July, 1885.

RESUMED AREA. Land District of Albury; County of Hume. The Crown Lands within the boundaries of that part of Brown's Springs Run lying to the north of the dividing line, as notified in *Gazette*, 11th July, 1885.

The area, annual rent, and rate per acre; the area, license fee, and rate per section are as follows:—

Leasehold, 700 acres. Annual rent, £17 10s. 0d. Rate per acre, 6d.
Resumed, 409 ,, ,, license, 5 19s. 4d. ,, per sec., £9 6s. 8d.

Name of Holder—Mr. Thomas Hodges Mate.

BRUNGLE PASTORAL HOLDING, No. 555.

Comprising Brundell (Brungle) Run.

LEASEHOLD AREA. Land District of Tumut; County of Buccleuch. The Crown Lands within the boundaries of that part of Brundell (Brungle) Run lying to the north-west of the dividing line, as notified in *Gazette*, 15th December, 1885.

RESUMED AREA. Land District of Tumut; County of Buccleuch. The Crown Lands within the boundaries of that part of Brundell (Brungle) Run lying to the south-east of the dividing line, as notified in *Gazette*, 15th December, 1885.

The area, annual rent, and rate per acre; the area, license fee, and rate per section are as follows:—

Leasehold, 2,040 acres. Annual rent, £23 7s. 6d. Rate per acre, 2¾d.
Resumed, 1,390 ,, ,, license, 7 4s. 10d. ,, per sec., £4 13s. 4d.

Name of Holders—Bank of New South Wales.

BRYMEDURA PASTORAL HOLDING, No. 124.

Comprising Brymedura Memildra Run.

LEASEHOLD AREA. Land District of Molong; County of Ashburnham. The Crown Lands within the boundaries of that part of Brymedura Memildra Run lying to the north of the dividing line, as notified in *Gazette*, 11th July, 1885.

RESUMED AREA. Land District of Molong; County of Ashburnham. The Crown Lands within the boundaries of that part of Brymedura Memildra Run lying to the south of the dividing line, as notified in *Gazette*, 11th July, 1885.

The area, annual rent, and rate per acre; the area, license fee, and rate per section are as follows:—

Leasehold, 38,573 acres. Annual rent, £200 18s. 1d. Rate per acre, 1¼d.
Resumed, 42,894 ,, ,, license, 178 14s. 6d. ,, per sec., £2 13s. 4d.

Name of Leaseholders—Messrs. Dalgety and Company.
,, Licensees—Trust and Agency Company of Australasia.

BUCKARGINGAH PASTORAL HOLDING, No. 185.

Comprising Buckhargringle Run.

LEASEHOLD AREA. Land District of Albury; County of Hume. The Crown Lands within the boundaries of that part of Buckhargringle Run lying to the west of the dividing line, as notified in *Gazette*, 11th July, 1885.

RESUMED AREA. Land District of Albury; Counties of Hume and Goulburn. The Crown Lands within the boundaries of that part of Buckhargringle Run lying to the east of the dividing line, as notified in *Gazette*, 11th July, 1885.

The area, annual rent, and rate per acre; the area, license fee, and rate per section are as follows:—

Leasehold, 4,727 acres. Annual rent, £68 18s. 9d. Rate per acre, 3½d.
Resumed, 3,002 ,, ,, license, 37 10s. 6d. ,, per section, £8.

Name of Holders—Bank of Victoria, Melbourne.

BUCKENDERRY PASTORAL HOLDING, No. 360.

Comprising Buckenderry Run.

LEASEHOLD AREA. Land District of Cooma; County of Wallace. The Crown Lands within the boundaries of that part of Buckenderry Run lying to the west of the dividing line, as notified in *Gazette*, 31st July, 1885.

RESUMED AREA. Land District of Cooma; County of Wallace. The Crown Lands within the boundaries of that part of Buckenderry Run lying to the east of the dividing line, as notified in *Gazette*, 31st July, 1885.

The area, annual rent, and rate per acre; the area, license fee, and rate per section are as follows:—

Leasehold, 840 acres. Annual rent, £7 7s. 0d. Rate per acre, 2d. 1-10th.
Resumed, 565 ,, ,, license, 4 9s. 6d. ,, per section, £5 1s. 4d.

Name of Holder—Mr. James Delaney.

BUCKINBAH PASTORAL HOLDING, No. 449.

Comprising Buckinbah, Timmie or Gorothery, and Curra Creek Runs.

LEASEHOLD AREA. Land District of Molong; County of Gordon. The Crown Lands within the boundaries of Curra Creek Run and those parts of Timmie or Gorothery and Buckinbah Runs lying to the east of the dividing line, as notified in *Gazette*, 5th August, 1885.

RESUMED AREA. Land District of Molong; County of Gordon. The Crown Lands within the boundaries of those parts of Timmie or Gorothery and Buckinbah Runs lying to the west of the dividing line, as notified in *Gazette*, 5th August, 1885.

The area, annual rent, and rate per acre; the area, license fee, and rate per section are as follows:—

Leasehold, 19,468 acres. Annual rent, £182 10s. 3d. Rate per acre, 2¼d.
Resumed, 19,222 ,, ,, license, 120 2s. 9d. ,, per section, £4.

Name of Holder—Mr. Thomas McCulloch.

BUKALONG PASTORAL HOLDING, No. 545.

Comprising Bukalong Run.

LEASEHOLD AREA. Land District of Bombala; County of Wellesley. The Crown Lands within the boundaries of that part of Bukalong Run lying to the north of the dividing line, as notified in *Gazette*, 5th August, 1885.

RESUMED AREA. Land District of Bombala; County of Wellesley. The Crown Lands within the boundaries of that part of Bukalong Run lying to the south of the dividing line, as notified in *Gazette*, 5th August, 1885.

The area, annual rent, and rate per acre; the area, license fee, and rate per section are as follows:—

Leasehold, 330 acres. Annual rent, £9 12s. 6d. Rate per acre, 7d.
Resumed, 425 ,, ,, license, 10 12s. 6d. ,, per section, £16.

Name of Holder—Mr. John Boucher.

BUKKULLA PASTORAL HOLDING, No. 122.

Comprising Bukkulla Run.

LEASEHOLD AREA. Land District of Inverell; County of Arrawatta. The Crown Lands within the boundaries of that part of Bukkulla Run lying to the west of the dividing line, as notified in *Gazette*, 11th July, 1885.

RESUMED AREA. Land District of Inverell; County of Arrawatta. The Crown Lands within the boundaries of that part of Bukkulla Run lying to the east and south of the dividing line, as notified in *Gazette*, 11th July, 1885.

The area, annual rent, and rate per acre; the area, license fee, and rate per section are as follows:—

Leasehold, 4,358 acres. Annual rent, £36 6s. 4d. Rate per acre, 2d.
Resumed, 3,313 ,, ,, license, 20 14s. 2d. ,, per section, £4.

Name of Holder—Mrs. Anne Murray.

BULDERUDGERA PASTORAL HOLDING, No. 431.

Comprising Bulderudgera and Booral and Ten-mile Creek Runs.

LEASEHOLD AREA. Land District of Molong; Counties of Gordon and Kennedy. The Crown Lands within the boundaries of Bulderudgera Run and that part of Booral and Ten-mile Creek Run lying to the east of the dividing line, as notified in *Gazette*, 5th August, 1885.

RESUMED AREA. Land Districts of Parkes and Molong; Counties of Kennedy, Narromine, and Gordon (part of this area falls within the Central Division). The Crown Lands within the boundaries of that part of Booral and Ten-mile Creek Run lying to the west of the dividing line, as notified in *Gazette*, 5th August, 1885.

The area, annual rent, and rate per acre; the area, license fee, and rate per section are as follows:—

Leasehold, 78,731 acres. Annual rent, £492 1s. 5d. Rate per acre, 1½d.
Resumed, 21,323 ,, ,, license, 111 1s. 2d. ,, per sec., £3 6s. 8d.

Name of Leaseholders—Australian Joint Stock Bank.
,, Licensee—Charles Smith McPhillamy.

BULGAR CREEK PASTORAL HOLDING, No. 53.

Comprising Bulgar Creek Run.

LEASEHOLD AREA. Land District of Cooma; County of Wallace. The Crown Lands within the boundaries of that part of Bulgar Creek Run lying to the north of the dividing line, as notified in *Gazette*, 11th July, 1885.

RESUMED AREA. Land District of Cooma; County of Wallace. The Crown Lands within the boundaries of that part of Bulgar Creek Run lying to the south of the dividing line, as notified in *Gazette*, 11th July, 1885.

The area, annual rent, and rate per acre; the area, license fee, and rate per section are as follows:—

Leasehold, 5,400 acres. Annual rent, £45 0s. 0d. Rate per acre, 2d.
Resumed, 2,078 ,, ,, license, 9 14s. 10d. ,, per section, £3.

Name of Holders—Mr. William Bradley (Executors of).

BULLANAMANG PASTORAL HOLDING, No. 381.

Comprising Bullanamang Run.

LEASEHOLD AREA. Land District of Cooma; County of Beresford. The Crown Lands within the boundaries of that part of Bullanamang Run lying to the east of the dividing line, as notified in *Gazette*, 31st July, 1885.

RESUMED AREA. Land District of Cooma; County of Beresford. The Crown Lands within the boundaries of that part of Bullanamang Run lying to the west and south of the dividing line, as notified in *Gazette*, 31st July, 1885.

The area, annual rent, and rate per acre; the area, license fee, and rate per section are as follows:—

Leasehold, 47,195 acres. Annual rent, £344 2s. 7d. Rate per acre, 1¾d.
Resumed, 39,862 ,, ,, license, 249 2s. 9d. ,, per section, £4.

Name of Holder—Mr. John Cosgrove.

BUMBALONG PASTORAL HOLDING, No. 420.

Comprising Bumbalong Run.

LEASEHOLD AREA. Land District of Queanbeyan; County of Cowley. The Crown Lands within the boundaries of that part of Bumbalong Run lying to the south of the dividing line, as notified in *Gazette*, 5th August, 1885.

RESUMED AREA. Land District of Queanbeyan ; County of Cowley. The Crown Lands within the boundaries of that part of Bumbalong Run lying to the north of the dividing line, as notified in *Gazette*, 5th August, 1885.

The area, annual rent, and rate per acre ; the area, license fee, and rate per section are as follows :—

Leasehold, 7,225 acres. Annual rent, £37 12s. 7d. Rate per acre, 1¼d.
Resumed, 6,200 ,, ,, license, 25 16s. 8d. ,, per sec., £2 13s. 4d.

Name of Holders—Commercial Banking Company of Sydney.

BUMBOWLEE PASTORAL HOLDING, No. 184.

Comprising Bumbowlee Run.

LEASEHOLD AREA. Land District of Tumut ; County of Buccleuch. The Crown Lands within the boundaries of that part of Bumbowlee Run lying to the west of the dividing line, as notified in *Gazette*, 11th July, 1885.

RESUMED AREA. Land District of Tumut ; County of Buccleuch. The Crown Lands within the boundaries of that part of Bumbowlee Run lying to the east of the dividing line, as notified in *Gazette*, 11th July, 1885.

The area, annual rent, and rate per acre ; the area, license fee, and rate per section are as follows :—

Leasehold, 5,326 acres. Annual rent, £66 11s. 6d. Rate per acre, 3d.
Resumed, 3,816 ,, ,, license, 15 18s. 0d. ,, per sec., £2 13s. 4d.

Name of Holders—Messrs. Dalgety and Company.

BUMMYUMBLA PASTORAL HOLDING, No. 226.

Comprising Bummyumbla Run.

LEASEHOLD AREA. Land District of Bombala ; County of Wellesley. The Crown Lands within the boundaries of that part of Bummyumbla Run lying to the south of the dividing line, as notified in *Gazette*, 11th July, 1885.

RESUMED AREA. Land District of Bombala ; County of Wellesley. The Crown Lands within the boundaries of that part of Bummyumbla Run lying to the north of the dividing line, as notified in *Gazette*, 11th July, 1885.

The area, annual rent, and rate per acre are as follows :—

Leasehold, 4,423 acres. Annual rent, £55 5s. 9d. Rate per acre, 3d.
Resumed, 1,985 ,, Not under Occupation License.

Name of Holder—Mr. John Marshall Black.

BUNGALAL B PASTORAL HOLDING, No. 178.

Comprising Bangalal B Run.

LEASEHOLD AREA. Land District of Boorowa ; County of Harden. The Crown Lands within the boundaries of that part of Bangalal B Run lying to the north of the dividing line, as notified in *Gazette*, 11th July, 1885.

RESUMED AREA. Land District of Boorowa ; County of Harden. The Crown Lands within the boundaries of that part of Bangalal B Run lying to the south of the dividing line, as notified in *Gazette*, 11th July, 1885.

The area, annual rent, and rate per acre ; the area, license fee, and rate per section are as follows :—

Leasehold, 560 acres. Annual rent, £7 0s. 0d. Rate per acre, 3d.
Resumed, 155 ,, ,, license, 1 16s. 10d. ,, per section, £7 12s.

Name of Holder—Mrs. Catherine Corcoran.

BUNGARBY PASTORAL HOLDING, No. 77.

Comprising Bungarby and Bayliss Runs.

LEASEHOLD AREA. Land District of Bombala ; County of Wellesley. The Crown Lands within the boundaries of those parts of Bungarby and Bayliss Runs lying to the east of the dividing line, as notified in *Gazette*, 11th July, 1885.

RESUMED AREA. Land District of Cooma ; County of Wellesley. The Crown Lands within the boundaries of those parts of Bungarby and Bayliss Runs lying to the west of the dividing line, as notified in *Gazette*, 11th July, 1885.

The area, annual rent, and rate per acre ; the area, license fee, and rate per section are as follows :—

Leasehold, 5,377 acres. Annual rent, £50 8s. 3d. Rate per acre, 2¼d.
Resumed, 3,923 ,, ,, license, 24 10s. 5d. ,, per section, £4.

Name of Holder—Mr. Joseph Peters.

BUNGAWALBYN PASTORAL HOLDING, No. 375.

Comprising Bungawaulbin Run.

LEASEHOLD AREA. Land District of Casino ; County of Richmond. The Crown Lands within the boundaries of that part of Bungawaulbin Run lying to the north of the dividing line, as notified in *Gazette*, 31st July, 1885.

RESUMED AREA. Land District of Casino ; County of Richmond. The Crown Lands within the boundaries of that part of Bungawaulbin Run lying to the south of the dividing line, as notified in *Gazette*, 31st July, 1885.

The area, annual rent, and rate per acre ; the area, license fee, and rate per section are as follows :—

Leasehold, 26,373 acres. Annual rent, £164 16s. 8d. Rate per acre, 1½d.
Resumed, 27,858 ,, ,, license, 116 1s. 6d. ,, per sec., £2 13s. 4d.

Name of Holders—Commercial Banking Company of Sydney.

BURINDI PASTORAL HOLDING, No. 110.

Comprising Burindi Run.

LEASEHOLD AREA. Land District of Tamworth ; County of Darling. The Crown Lands within the boundaries of that part of Burindi Run lying to the north of the dividing line, as notified in *Gazette*, 11th July, 1885.

RESUMED AREA. Land District of Tamworth ; County of Darling. The Crown Lands within the boundaries of that part of Burindi Run lying to the south of the dividing line, as notified in *Gazette*, 11th July, 1885.

The area, annual rent, and rate per acre ; the area, license fee, and rate per section are as follows :—

Leasehold, 9,268 acres. Annual rent, £115 17s. 0d. Rate per acre, 3d.
Resumed, 7,975 ,, ,, license, 74 15s. 4d. ,, per section, £6.

Name of Holder—Mr. John McNeill Simpson.

BURNIMA PASTORAL HOLDING, No. 131.

Comprising Burnima Run.

LEASEHOLD AREA. Land District of Bombala ; County of Wellesley. The Crown Lands within the boundaries of that part of Burnima Run lying to the south of the dividing line, as notified in *Gazette*, 11th July, 1885.

RESUMED AREA. Land District of Bombala ; County of Wellesley. The Crown Lands within the boundaries of that part of Burnima Run lying to the north of the dividing line, as notified in *Gazette*, 11th July, 1885.

The area, annual rent, and rate per acre ; the area, license fee, and rate per section are as follows :—

Leasehold, 536 acres. Annual rent, £15 12s. 8d. Rate per acre, 7d.
Resumed, 109 ,, ,, license, 2 14s. 6d. ,, per section, £16.

Name of Holder—Mrs. Ann Campbell.

BURRA PASTORAL HOLDING, No. 312.

Comprising Burra Run.

LEASEHOLD AREA. Land District of Albury; County of Selwyn. The Crown Lands within the boundaries of that part of Burra Run lying to the east of the dividing line, as notified in *Gazette*, 31st July, 1885.

RESUMED AREA. Land District of Albury; County of Selwyn. The Crown Lands within the boundaries of that part of Burra Run lying to the west of the dividing line, as notified in *Gazette*, 31st July, 1885.

The area, annual rent, and rate per acre; the area, license fee, and rate per section are as follows:—

Leasehold, 6,700 acres. Annual rent, £55 16s. 8d. Rate per acre, 2d.
Resumed, 3,575 ,, ,, license, 16 15s. 2d. ,, per sec., £3.

Name of Holders—Union Bank of Australia.

BURRAMUNDA TROY PASTORAL HOLDING, No. 434.

Comprising Burramunda Troy Run.

LEASEHOLD AREA. Land District of Young; County of Monteagle. The Crown Lands within the boundaries of that part of Burramunda Troy Run lying to the south of the dividing line, as notified in *Gazette*, 5th August, 1885.

RESUMED AREA. Land District of Young; County of Monteagle. The Crown Lands within the boundaries of that part of Burramunda Troy Run lying to the north of the dividing line, as notified in *Gazette*, 5th August, 1885.

The area, annual rent, and rate per acre; the area, license fee, and rate per section are as follows:—

Leasehold, 1,045 acres. Annual rent, £13 1s. 6d. Rate per acre, 3d.
Resumed, 954 ,, ,, license, 5 19s. 3d. ,, per section, £4.

Name of Holders—Commercial Banking Company of Sydney.

BURRANGANDRA PASTORAL HOLDING, No. 532.

Comprising Burangandra Run.

LEASEHOLD AREA. Land District of Cooma; Counties of Beresford and Wellesley. The Crown Lands within the boundaries of that part of Burangandra Run lying to the south and east of the dividing line, as notified in *Gazette*, 8th September, 1885.

RESUMED AREA. Land District of Cooma; County of Beresford. The Crown Lands within the boundaries of that part of Burangandra Run lying to the north of the dividing line, as notified in *Gazette*, 8th September, 1885.

The area, annual rent, and rate per acre are as follows:—

Leasehold, 2,490 acres. Annual rent, £12 19s. 5d. Rate per acre, 1¼d.
Resumed, 1,446 ,, Not under Occupation License.

Names of Holders—Messrs. Duncan McDonald and Robert Campbell.

BURRAWONG PASTORAL HOLDING, No. 480.

Comprising Burrawong Run.

LEASEHOLD AREA. Land District of Molong; County of Gordon. The Crown Lands within the boundaries of that part of Burrawong Run lying to the west of the dividing line, as notified in *Gazette*, 5th August, 1885.

RESUMED AREA. Land District of Molong; County of Gordon. The Crown Lands within the boundaries of that part of Burrawong Run lying to the east of the dividing line, as notified in *Gazette*, 5th August, 1885

The area, annual rent, and rate per acre are as follows:—

Leasehold, 13,717 acres. Annual rent, £71 8s. 11d. Rate per acre, 1¼d.
Resumed, 7,996 ,, Not under Occupation License.

Name of Holder—Mr. John Young.

BURROW PASTORAL HOLDING, No. 120.

Comprising Burrow Run.

LEASEHOLD AREA. Land District of Cooma; County of Beresford. The Crown Lands within the boundaries of that part of Burrow Run lying to the west of the dividing line, as notified in *Gazette*, 11th July, 1885.

RESUMED AREA. Land District of Cooma; County of Beresford. The Crown Lands within the boundaries of that part of Burrow Run lying to the east of the dividing line, as notified in *Gazette*, 11th July, 1885.

The area, annual rent, and rate per acre; the area, license fee, and rate per section are as follows:—

Leasehold,	9,355 acres.	Annual rent, £97 9s.	Rate per acre, 2½d.
Resumed,	10,260 ,,	,, license, 85 10s.	,, per sec., £5 6s. 8d.

Name of Holders—Commercial Banking Company of Sydney.

BYRON PASTORAL HOLDING, No. 543.

Comprising Byron Plains Run.

LEASEHOLD AREA. Land District of Inverell; Counties of Arrawatta and Gough. The Crown Lands within the boundaries of that part of Byron Plains Run lying to the south-west of the dividing line, as notified in *Gazette*, 8th September, 1885.

RESUMED AREA. Land District of Inverell; County of Arrawatta. The Crown Lands within the boundaries of that part of Byron Plains Run lying to the north-east of the dividing line, as notified in *Gazette*, 8th September, 1885.

The area, annual rent, and rate per acre; the area, license fee, and rate per section are as follows:—

Leasehold,	2,084 acres.	Annual rent, £30 7s. 10d.	Rate per acre, 3½d.
Resumed,	2,309 ,,	,, license, 19 4s. 10d.	,, per sec., £5 6s. 8d.

Name of Holder—Mr. Alexander Cruickshank.

CADDIGAT CREEK PASTORAL HOLDING, No. 142.

Comprising Cuddygat Creek Run.

LEASEHOLD AREA. Land District of Cooma; County of Wallace. The Crown Lands within the boundaries of that part of Cuddygat Creek Run lying to the west of the dividing line, as notified in *Gazette*, 11th July, 1885.

RESUMED AREA. Land District of Cooma; County of Wallace. The Crown Lands within the boundaries of that part of Cuddygat Creek Run lying to the east of the dividing line, as notified in *Gazette*, 11th July, 1885.

The area, annual rent, and rate per acre; the area, license fee, and rate per section are as follows:—

Leasehold,	1,148 acres.	Annual rent, £19 2s. 8d.	Rate per acre, 4d.
Resumed,	607 ,,	,, license, 6 3s. 4d.	,, per section, £6 10s.

Name of Holders—Commercial Banking Company of Sydney.

CALABASH PASTORAL HOLDING, No. 462.

Comprising Calabash Run.

LEASEHOLD AREA. Land District of Young; County of Monteagle. The Crown Lands within the boundaries of Calabash Run lying to the east of the dividing line, as notified in *Gazette*, 5th August, 1885.

RESUMED AREA. Land District of Young; County of Monteagle. The Crown Lands within the boundaries of Calabash Run lying to the west of the dividing line, as notified in *Gazette*, 5th August, 1885.

The area, annual rent, and rate per acre; the area, license fee, and rate per section are as follows:—

Leasehold, 6,600 acres. Annual rent, £68 15s. 0d. Rate per acre, 2½d.
Resumed, 4,658 ,, ,, license, 24 5s. 3d. ,, per sec., £3 6s. 8d.

Names of Holders—Mr. William Kelly and Sarah Parkman.

CAMBALONG PASTORAL HOLDING, No. 31.

Comprising Cambalong, Bombala, and Bald Hills Runs.

LEASEHOLD AREA. Land District of Bombala; County of Wellesley. The Crown Lands within the boundaries of Cambalong Run and those parts of Bombala and Bald Hills Runs lying to the north of the dividing line, as notified in *Gazette*, 11th July, 1885.

RESUMED AREA. Land District of Bombala; County of Wellesley. The Crown Lands within the boundaries of those parts of Bombala and Bald Hills Runs lying to the south of the dividing line, as notified in *Gazette*, 11th July, 1885.

The area, annual rent, and rate per acre; the area, license fee, and rate per section are as follows:—

Leasehold, 9,495 acres. Annual rent, £98 18s. 2d. Rate per acre, 2½d.
Resumed, 5,160 ,, ,, license, 21 10s. 0d. ,, per sec., £2 13s. 4d.

Name of Holder—Mr. Ronald Campbell.

CAMIRA PASTORAL HOLDING No. 412.

Comprising Ellangowan Doubleduke, Ashby, Travellers' Rest, Camira, Stamford, Myrtle Creek, and Batten's Bight Runs.

LEASEHOLD AREA. Land Districts of Casino and Grafton; Counties of Richmond and Clarence. The Crown Lands within the boundaries of Myrtle Creek, Batten's Bight, Camira, and Traveller's Rest Runs, and that part of Ashby Run lying to the west and south of the dividing line, as notified in *Gazette*, 5th August, 1885.

RESUMED AREA. Land Districts of Casino, Lismore, and Grafton; Counties of Richmond and Clarence. The Crown Lands within the boundaries of Ellangowan, Stamford, and Doubleduke Runs, and that part of Ashby Run lying to the north and east of the dividing line, as notified in *Gazette*, 5th August, 1885.

The area, annual rent, and rate per acre; the area, license fee, and rate per section are as follows:—

Leasehold, 158,120 acres. Annual rent, £1,152 19s. 2d. Rate per acre, 1¾d.
Resumed, 135,488 ,, ,, license, 493 19s. 4d. ,, per sec, £2 6s. 8d.

Name of Holder—The Hon. Ebenezer Vickery, M.L.C.

CANIMBLA PASTORAL HOLDING, No. 455.

Comprising Cunimbla Run.

LEASEHOLD AREA. Land District of Cowra; County of Forbes. The Crown Lands within the boundaries of that part of Cunimbla Run lying to the east of the dividing line, as notified in *Gazette*, 5th August, 1885.

RESUMED AREA. Land District of Cowra; County of Forbes. The Crown Lands within the boundaries of that part of Cunimbla Run lying to the west of the dividing line, as notified in *Gazette*, 5th August, 1885.

The area, annual rent, and rate per acre; the area, license fee, and rate per section are as follows:—

Leasehold, 8,678 acres. Annual rent, £76 16s. 9d. Rate per acre, 2⅛d.
Resumed, 10,497 ,, ,, license, 54 13s. 6d. ,, per sec., £3 6s. 8d.

Name of Holder—Mr. William Hood.

CANOMODINE PASTORAL HOLDING, No. 424.

Comprising Canomodine or Woolshed Run.

LEASEHOLD AREA. Land District of Molong; County of Ashburnham. The Crown Lands within the boundaries of that part of Canomodine or Woolshed Run lying to the south of the dividing line, as notified in *Gazette*, 5th August, 1885.

RESUMED AREA. Land District of Molong; County of Ashburnham. The Crown Lands within the boundaries of that part of Canomodine or Woolshed Run lying to the north of the dividing line, as notified in *Gazette*, 5th August, 1885.

The area, annual rent, and rate per acre; the area, license fee, and rate per section are as follows:—

Leasehold, 10,568 acres.	Annual rent, £132 2s. 0d.	Rate per acre, 3d.	
Resumed, 6,696 ,,	,, license, 55 16s. 0d.	,, per sec., £3 6s. 8d.	

Name of Holders—Mercantile Bank of Sydney.

CARDINGTON PASTORAL HOLDING, No. 560.

Comprising Cardington Run.

LEASEHOLD AREA. Land District of Molong; County of Gordon. The Crown Lands within the boundaries of that part of Cardington Run lying to the south of the dividing line, as notified in *Gazette*, 6th April, 1886.

RESUMED AREA. Land District of Molong; County of Gordon. The Crown Lands within the boundaries of that part of Cardington Run lying to the north of the dividing line, as notified in *Gazette*, 6th April, 1886.

The area, annual rent, and rate per acre; the area, license fee, and rate per section are as follows:—

Leasehold, 7,670 acres.	Annual rent, £119 16s. 11d.	Rate per acre, 3¾d.
Resumed, 2,927 ,,	,, license, 31 2s. 0d.	,, per sec., £6 16s.

Name of Holder—Mr. John McNevin.

CARRACABACK AND DEWETT CREEK PASTORAL HOLDING, No. 194.

Comprising Curracaback and Dewitt Creek Runs.

LEASEHOLD AREA. Land District of Walcha; County of Hawes. The Crown Lands within the boundaries of that part of Curracaback Run lying to the north of the dividing line, as notified in *Gazette*, 11th July, 1885.

RESUMED AREA. Land District of Walcha; County of Hawes. The Crown Lands within the boundaries of Dewitt Creek Run and that part of Curracaback Run lying to the south and east of the dividing line, as notified in *Gazette*, 11th July, 1885.

The area, annual rent, and rate per acre; the area, license fee, and rate per section are as follows:—

Leasehold, 36,784 acres.	Annual rent, £229 18s. 0d.	Rate per acre, 1½d.
Resumed, 26,691 ,,	,, license, 194 12s. 5d.	,, per sec., £4 13s. 4d.

Name of Holder—Mr. Augustus Hooke.

CARROT PASTORAL HOLDING, No. 32.

Comprising Carrot Run.

LEASEHOLD AREA. Land District of Cooma; County of Wallace. The Crown Lands within the boundaries of that part of Carrot Run lying to the north and west of the dividing line, as notified in *Gazette*, 11th July, 1885.

RESUMED AREA. Land District of Cooma ; County of Wallace. The Crown Lands within the boundaries of that part of Carrot Run lying to the south and east of the dividing line, as notified in *Gazette*, 11th July, 1885.

The area, annual rent, and rate per acre ; the area, license fee, and rate per section are as follows :—

Leasehold, 4,183 acres. Annual rent, £52 5s. 9d. Rate per acre, 3d.
Resumed, 4,194 ,, ,, license, 17 9s. 6d. ,, per sec., £2 13s. 4d.

Name of Holders—Bank of New South Wales.

CARUMBI PASTORAL HOLDING, No. 433.

Comprising Grogan Creek Run.

LEASEHOLD AREA. Land District of Cootamundry ; County of Bland. The Crown Lands within the boundaries of that part of Grogan Creek Run lying to the west of the dividing line, as notified in *Gazette*, 5th August, 1885.

RESUMED AREA. Land District of Young ; County of Bland. The Crown Lands within the boundaries of that part of Grogan Creek Run lying to the east of the dividing line, as notified in *Gazette*, 5th August, 1885.

The area, annual rent, and rate per acre ; the area, license fee, and rate per section are as follows :—

Leasehold, 2,414 acres. Annual rent, £45 5s. 3d. Rate per acre, 4½d.
Resumed, 935 ,, ,, license, 17 10s. 8d. ,, per section, £12.

Name of Holders—Bank of New South Wales.

CASINO PASTORAL HOLDING, No. 329.

Comprising Casino Run.

LEASEHOLD AREA. Land District of Casino ; County of Rous. The Crown Lands within the boundaries of that part of Casino Run lying to the east of the dividing line, as notified in *Gazette*, 31st July, 1885.

RESUMED AREA. Land District of Casino ; County of Rous. The Crown Lands within the boundaries of that part of Casino Run lying to the west of the dividing line, as notified in *Gazette*, 31st July, 1885.

The area, annual rent, and rate per acre ; the area, license fee, and rate per section are as follows :—

Leasehold, 1,510 acres. Annual rent, £37 15s. 0d. Rate per acre, 6d.
Resumed, 869 ,, ,, license, 7 4s. 10d. ,, per sec., £5 6s. 8d.

Name of Holders—Commercial Banking Company of Sydney.

CAVAN PASTORAL HOLDING, No. 364.

Comprising Cavan Run.

LEASEHOLD AREA. Land District of Yass ; County of Cowley. The Crown Lands within the boundaries of that part of Cavan Run lying to the south and east of the dividing line, as notified in *Gazette*, 31st July, 1885.

RESUMED AREA. Land District of Yass ; County of Cowley. The Crown Lands within the boundaries of that part of Cavan Run lying to the north and west of the dividing line, as notified in *Gazette*, 31st July, 1885.

The area, annual rent, and rate per acre ; the area, license fee, and rate per section are as follows :—

Leasehold, 16,480 acres. Annual rent, £206 0s. 0d. Rate per acre, 3d.
Resumed, 11,505 ,, ,, license, 95 17s. 6d. ,, per sec., £5 6s. 8d.

Name of Holders—Bank of New South Wales.

CAVE FLAT AND COURADIGBY PASTORAL HOLDING, No. 155.

Comprising Cave Flat and Cooradigby Runs.

LEASEHOLD AREA. Land District of Yass; County of Cowley. The Crown Lands within the boundaries of Cooradigby Run lying to the south of the dividing line, as notified in *Gazette*, 11th July, 1885.

RESUMED AREA. Land District of Boorowa; County of Harden. The Crown Lands within the boundaries of Cave Flat Run lying to the north of the dividing line, as notified in *Gazette*, 11th July, 1885.

The area, annual rent, and rate per acre; the area, license fee, and rate per section are as follows:—

Leasehold, 7,584 acres. Annual rent, £94 16s. 0d. Rate per acre, 3d.
Resumed, 9,000 ,, ,, license, 42 3s. 9d. ,, per section, £3.

Name of Leaseholders—Bank of New South Wales.
,, Licensee—Mr. Robert Percy Johnston.

CHANDLER'S CREEK PASTORAL HOLDING, No. 316.

Comprising Chandler's Creek Run.

LEASEHOLD AREA. Land Districts of Glen Innes and Grafton; County of Gresham. The Crown Lands within the boundaries of that part of Chandler's Creek Run lying to the south of the dividing line, as notified in *Gazette*, 31st July, 1885.

RESUMED AREA. Land Districts of Glen Innes and Grafton; County of Gresham. The Crown Lands within the boundaries of that part of Chandler's Creek Run lying to the north of the dividing line, as notified in *Gazette*, 31st July, 1885.

The area, annual rent, and rate per acre are as follows:—

Leasehold, 67,260 acres. Annual rent, £280 5s. Rate per acre, 1d.
Resumed, 20,634 ,, Not under Occupation License.

Name of Holders—Bank of New South Wales.

CHEESEMAN'S CREEK PASTORAL HOLDING, No. 345.

Comprising Cheeseman's Creek Run.

LEASEHOLD AREA. Land District of Molong; County of Ashburnham. The Crown Eands within the boundaries of that part of Cheeseman's Creek Run lying to the west of the dividing line, as notified in *Gazette*, 31st July, 1885.

RESUMED AREA. Land District of Molong; County of Ashburnham. The Crown Lands within the boundaries of that part of Cheeseman's Creek Run lying to the east of the dividing line, as notified in *Gazette*, 31st July, 1885.

The area, annual rent, and rate per acre; the area, license fee, and rate per section are as follows:—

Leasehold, 1,121 acres. Annual rent, £14 0s. 3d. Rate per acre, 3d.
Resumed, 1,100 ,, ,, license, 8 0s. 5d. ,, per sec., £4 13s. 4d.
Name of Holder—Mrs. Mary Keenan.

CHEVIOT HILLS NORTH AND CALLANYN PASTORAL HOLDING, No. 552.

Comprising Cheviott Hills North and Callanyn Runs.

LEASEHOLD AREA. Land Districts of Casino and Tenterfield; County of Buller. The Crown Lands within the boundaries of those parts of Cheviott Hills North and Callanyn Runs lying to the north of the dividing line, as notified in *Gazette*, 14th October, 1885.

RESUMED AREA. Land Districts of Casino and Tenterfield; Counties of Buller and Drake. The Crown Lands within the boundaries of those parts of Cheviott Hills North and Callanyn Runs lying to the south of the dividing line, as notified in *Gazette*, 14th October, 1885.

The area, annual rent, and rate per acre are as follows :—

Leasehold, 39,475 acres. Annual rent, £226 3s. 2d. Rate per acre, 1d. 1-16 th.
Resumed, 47,764 ,, Not under Occupation License.

Name of Holder—Mr. Harry Smith.

CHEVIOT HILLS SOUTH AND FAIRFIELD SOUTH PASTORAL HOLDING, No. 474.

Comprising Cheviott Hills South and Fairfield South Runs.

LEASEHOLD AREA. Land Districts of Casino and Tenterfield; Counties of Clive and Drake. The Crown Lands within the boundaries of those parts of Cheviott Hills South and Fairfield South Runs lying to the south and east of the dividing line, as notified in *Gazette* of 5th August, 1885.

RESUMED AREA. Land Districts of Casino and Tenterfield; Counties of Clive and Drake. The Crown Lands within the boundaries of those parts of Cheviott Hills South and Fairfield South Runs lying to the north and west of the dividing line, as notified in *Gazette*, 5th August, 1885.

The area, annual rent, and rate per acre; the area, license fee, and rate per section are as follows :—

Leasehold, 22,478 acres. Annual rent, £140 9s. 9d. Rate per acre, 1½d.
Resumed, 21,596 ,, ,, license 89 19s 8d. ,, per sec., £2 13s. 4d.

Name of Holder—Mr. Merton Smith.

CHIDOWLA PASTORAL HOLDING, No. 147.

Comprising Childowla Run.

LEASEHOLD AREA. Land District of Gundagai; County of Buccleuch. The Crown Lands within that part of Childowla Run lying to the north of the dividing line, as notified in *Gazette*, 11th July, 1885.

RESUMED AREA. Land Districts of Gundagai and Yass; County of Buccleuch. The Crown Lands within that part of Childowla Run lying to the south of the dividing line, as notified in *Gazette*, 11th July, 1885.

The area, annual rent, and rate per acre; the area, license fee, and rate per section are as follows :—

Leasehold, 5,835 acres. Annual rent, £48 12s. 6d. Rate per acre, 2d.
Resumed, 5,566 ,, ,, license, 34 15s. 9d. ,, per section, £4.

Name of Holders—Australian Joint Stock Bank.

CHILDOWLA PASTORAL HOLDING, No. 168.

Comprising Chidowla Run.

LEASEHOLD AREA. Land District of Boorowa; County of Harden. The Crown Lands within the boundaries of that part of Chidowla Run lying to the north of the dividing line, as notified in *Gazette*, 11th July, 1885.

RESUMED AREA. Land District of Boorowa; County of Harden. The Crown Lands within the boundaries of that part of Chidowla Run lying to the south of the dividing line, as notified in *Gazette*, 11th July, 1885.

The area, annual rent, and rate per acre; the area, license fee, and rate per section. are as follows :—

Leasehold, 6,020 acres. Annual rent, £85 5s. 8d. Rate per acre, 3d. 2-5ths.
Resumed, 5,600 ,, ,, license, 29 3s. 4d. ,, per section, £3 6s. 8d.

Name of Holder—Mr. Edward Carroll.

CLAREVAULX PASTORAL HOLDING, No. 135.

Comprising Clarevaulx Run.

LEASEHOLD AREA. Land District of Glen Innes; County of Gough. The Crown Lands within the boundaries of that part of Clarevaulx Run lying to the west of the dividing line, as notified in *Gazette*, 11th July, 1885.

RESUMED AREA. Land District of Glen Innes; County of Gough. The Crown Lands within the boundaries of that part of Clarevaulx Run lying to the east of the dividing line, as notified in *Gazette*, 11th July, 1885.

The area, annual rent, and rate per acre; the area, license fee, and rate per section are as follows:—

Leasehold, 6,600 acres. Annual rent, £27 10s. 0d. Rate per acre, 1d.
Resumed, 5,466 ,, ,, license, 17 1s. 8d. ,, per section, £2.

Name of Holder—Mr. Donald Gunn.

CLERKNESS PASTORAL HOLDING, No. 490.

Comprising Clerkness Run.

LEASEHOLD AREA. Land District of Inverell; County of Hardinge. The Crown Lands within the boundaries of that part of Clerkness Run lying to the west of the dividing line, as notified in *Gazette*, 5th August, 1885.

RESUMED AREA. Land District of Inverell; County of Hardinge. The Crown Lands within the boundaries of that part of Clerkness Run lying to the east of the dividing line, as notified in *Gazette*, 5th August, 1885.

The area, annual rent, and rate per acre; the area, license fee, and rate per section are as follows:—

Leasehold, 14,890 acres. Annual rent, £139 11s. 11d. Rate per acre, 2¼d.
Resumed, 16,841 ,, ,, license, 70 3s. 5d. ,, per sec., £2 13s. 4d.

Name of Holders—Bank of New South Wales.

CLIFTON PASTORAL HOLDING, No. 67.

Comprising Clifton Run.

LEASEHOLD AREA. Land District of Tenterfield; County of Clive. The Crown Lands within the boundaries of that part of Clifton Run lying to the south and west of the dividing line, as notified in *Gazette*, 11th July, 1885.

RESUMED AREA. Land District of Tenterfield; County of Clive. The Crown Lands within the boundaries of that part of Clifton Run lying to the east and north of the dividing line, as notified in *Gazette*, 11th July, 1885.

The area, annual rent, and rate per acre; the area, license fee, and rate per section are as follows:—

Leasehold, 44,020 acres. Annual rent, £275 2s. 6d. Rate per acre, 1½d.
Resumed, 37,010 ,, ,, license, 154 4s. 2d. ,, per sec., £2 13s. 4d.

Names of Holders—The Hon. John Brown Watt, M.L.C., and William Oswald Gilchrist.

CLYBUCCA PASTORAL HOLDING, No. 430.

Comprising Klybucca Run.

LEASEHOLD AREA. Land District of Kempsey; County of Dudley. The Crown Lands within the boundaries of that part of Klybucca Run lying to the south of the dividing line, as notified in *Gazette*, 5th August, 1885.

RESUMED AREA. Land District of Kempsey; County of Dudley. The Crown Lands within the boundaries of that part of Klybucca Run lying to the north of the dividing line, as notified in *Gazette*, 5th August, 1885.

The area, annual rent, and rate per acre; the area, license fee, and rate per section are as follows:—

Leasehold, 9,729 acres. Annual rent, £15 4s. 1d. Rate per acre, ⅜d.
Resumed, 7,621 ,, ,, license, 11 18s. 2d. ,, per section, £1.

Names of Holders—Messrs. Sydney Verge, Henry and Cornelius Christian.

CLYBUCCA PASTORAL HOLDING, No. 556.

Comprising New Klybucca Run.

LEASEHOLD AREA. Land District of Kempsey; County of Raleigh. The Crown Lands within the boundaries of that part of New Klybucca Run lying to the south-west of the dividing line, as notified in *Gazette*, 15th December, 1885.

RESUMED AREA. Land District of Kempsey; County of Raleigh. The Crown Lands within the boundaries of that part of New Klybucca Run lying to the north-east of the dividing line, as notified in *Gazette*, 15th December, 1885.

The area, annual rent, and rate per acre are as follows:—

Leasehold, 18,149 acres. Annual rent, £28 7s. 2d. Rate per acre, ⅜d.
Resumed, 17,444 ,, Not under Occupation License.

Name of Holder—Mr. John Clegg.

COALDALE PASTORAL HOLDING, No. 452.

Comprising Coaldale Run.

LEASEHOLD AREA. Land District of Grafton; County of Clarence. The Crown Lands within the boundaries of that part of Coaldale Run lying to the south and west of the dividing line, as notified in *Gazette*, 5th August, 1885.

RESUMED AREA. Land District of Grafton; County of Clarence. The Crown Lands within the boundaries of that part of Coaldale Run lying to the north and east of the dividing line, as notified in *Gazette*, 5th August, 1885.

The area, annual rent, and rate per acre are as follows:—

Leasehold, 20,845 acres. Annual rent, £108 11s. 5d. Rate per acre, 1½d.
Resumed, 38,763 ,, Not under Occupation License.

Name of Holder—Mr. Joseph Brown.

COBBIN PASTORAL HOLDING No. 74.

Comprising Cobbon Run.

LEASEHOLD AREA. Land District of Cooma; County of Wallace. The Crown Lands within the boundaries of that part of Cobbon Run lying to the east of the dividing line, as notified in *Gazette*, 11th July, 1885.

RESUMED AREA. Land District of Cooma; County of Wallace. The Crown Lands within the boundaries of that part of Cobbon Run lying to the west of the dividing line, as notified in *Gazette*, 11th July, 1885.

The area, annual rent, and rate per acre; the area, license fee, and rate per section are as follows:—

Leasehold, 4,259 acres. Annual rent, £35 9s. 10d. Rate per acre, 2d.
Resumed, 2,225 ,, ,, license, 9 5s. 5d. ,, per section, £2 13s. 4d.

Name of Holder—Mr. James Thompson.

COCOMINGLA PASTORAL HOLDING, No. 132.

Comprising Cocomingla Run.

LEASEHOLD AREA. Land District of Boorowa; County of Monteagle. The Crown Lands within the boundaries of that part of Cocomingla Run lying to the north of the dividing line, as notified in *Gazette*, 11th July, 1885.

Resumed Area. Land District of Boorowa; County of Monteagle. The Crown Lands within the boundaries of that part of Cocomingla Run lying to the south of the dividing line, as notified in *Gazette*, 11th July, 1885.

The area, annual rent, and rate per acre; the area, license fee, and rate per section are as follows:—

Leasehold, 3,920 acres. Annual rent, £65 6s. 8d. Rate per acre, 3½d.
Resumed, 4,025 ,, ,, license, 62 17s. 10d. ,, per sec., £10.

Name of Holder—Mr. Thomas Smith.

COLDSTREAM PASTORAL HOLDING, No. 448.

Comprising Maryville, Coldstream, Coldstream South, and Marydale Runs.

Leasehold Area. Land District of Grafton; County of Clarence. The Crown Lands within the boundaries of Maryville Run and that part of Coldstream South Run lying to the south of the dividing line, as notified in *Gazette*, 19th June, 1888.

Resumed Area. Land District of Grafton; County of Clarence. The Crown Lands within the boundaries of Coldstream and Marydale Runs and that part of Coldstream South Run lying to the north of the dividing line, as notified in *Gazette*, 19th June, 1888.

The area, annual rent, and rate per acre; the area, license fee, and rate per section are as follows:—

Leasehold, 21,758 acres. Annual rent, £90 13s. 2d. Rate per acre, 1d.
Resumed, 21,921 ,, ,, license, 68 10s. 1d. ,, per sec, £2.

Name of Holders—Australian Joint Stock Bank.

COMBANNING PASTORAL HOLDING No. 440.

Comprising Combaning Run.

Leasehold Area. Land District of Cootamundry; Counties of Bland and Clarendon. The Crown Lands within the boundaries of that part of Combaning Run lying to the west of the dividing line, as notified in *Gazette*, 5th August, 1885.

Resumed Area. Land Districts of Cootamundry and Wagga Wagga; Counties of Bland and Clarendon. The Crown Lands within the boundaries of that part of Combaning Run lying to the east of the dividing line, as notified in *Gazette*, 5th August, 1885.

The area, annual rent, and rate per acre; the area, license fee, and rate per section are as follows:—

Leasehold, 12,500 acres. Annual rent, £130 4s. 2d. Rate per acre, 2½d.
Resumed, 11,165 ,, ,, license, 34 17s. 10d. ,, per section, £2.

Names of Holders—Messrs. David Blair and William Greenlaw.

CONEAC PASTORAL HOLDING, No. 286.

Comprising Coneac Run.

Leasehold Area. Land District of Walcha; County of Hawes. The Crown Lands within the boundaries of that part of Coneac Run lying to the east of the dividing line, as notified in *Gazette*, 31st July, 1885.

Resumed Area. Land District of Walcha; County of Hawes. The Crown Lands within the boundaries of that part of Coneac Run lying to the west of the dividing line, as notified in *Gazette*, 31st July, 1885.

The area, annual rent, and rate per acre; the area, license fee, and rate per section are as follows:—

Leasehold, 7,920 acres. Annual rent, £33 0s. 0d. Rate per acre, 1d.
Resumed, 7,900 ,, ,, license, 24 13s. 9d. ,, per sec., £2.

Name of Holder—Mr. Thomas William Parker.

CONGI PASTORAL HOLDING, No. 117.

Comprising Congi Run.

LEASEHOLD AREA. Land District of Armidale; County of Inglis. The Crown Lands within the boundaries of that part of Congi Run lying to the south of the dividing line, as notified in *Gazette*, 11th July, 1885.

RESUMED AREA. Land District of Armidale; County of Inglis. The Crown Lands within the boundaries of that part of Congi Run lying to the north of the dividing line, as notified in *Gazette*, 11th July, 1885.

The area, annual rent, and rate per acre; the area, license fee, and rate per section are as follows:—

Leasehold, 3,296 acres. Annual rent, £41 4s. 0d. Rate per acre, 3d.
Resumed, 2,349 ,, ,, license, 22 0s. 5d. ,, per section, £6.

Name of Holder—Mr. Abraham Nivison.

CONGWARRAH PASTORAL HOLDING, No. 383.

Comprising Freshford, Congwarrah, and Tidbinbilly Runs.

LEASEHOLD AREA. Land District of Queanbeyan; County of Cowley. The Crown Lands within the boundaries of Freshford Run and those parts of Congwarrah and Tidbinbilly Runs lying to the north and east of the dividing line, as notified in *Gazette*, 31st July, 1885.

RESUMED AREA. Land District of Queanbeyan; County of Cowley. The Crown Lands within the boundaries of those parts of Congwarrah and Tidbinbilly Runs lying to the west and south of the dividing line, as notified in *Gazette*, 31st July, 1885.

The area, annual rent, and rate per acre; the area, license fee, and rate per section are as follows:—

Leasehold, 17,002 acres. Annual rent, £184 3s. 9d. Rate per acre, 2d. 3-5ths.
Resumed, 16,882 ,, ,, license, 87 18s. 7d. ,, per sec, £3 6s. 8d.

Name of Holder—Mr. Andrew Cunningham.

COOKARDINIA PASTORAL HOLDING, No. 467.

Comprising Cocardinia Run.

LEASEHOLD AREA. Land District of Albury; County of Goulburn. The Crown Lands within the boundaries of that part of Cocardinia Run lying to the south and east of the dividing line as notified in *Gazette*, 5th August, 1885.

RESUMED AREA. Land District of Albury; County of Goulburn. The Crown Lands within the boundaries of that part of Cocardinia Run lying to the north and west of the dividing line, as notified in *Gazette*, 5th August, 1885.

The area, annual rent, and rate per acre; the area, license fee, and rate per section are as follows:—

Leasehold, 462 acres. Annual rent, £6 5s. 2d. Rate per acre, 3¼d.
Resumed, 610 ,, ,, license, 3 16s. 3d. ,, per section, £4

Names of Holders—Messrs. Edward and John Joseph Post.

COOLAMATONG PASTORAL HOLDING, No. 210.

Comprising Coolamatong Run.

LEASEHOLD AREA. Land District of Cooma; County of Wallace The Crown Lands within the boundaries of that part of Coolamatong Run lying to the west of the dividing line, as notified in *Gazette*, 11th July, 1885.

Resumed Area. Land District of Cooma; County of Wallace. The Crown Lands within the boundaries of that part of Coolamatong Run lying to the east of the dividing line, as notified in *Gazette*, 11th July, 1885.

The area, annual rent, and rate per acre; the area, license fee, and rate per section are as follows:—

Leasehold, 7,298 acres. Annual rent, £69 5s. 3d. Rate per acre, 3d.
Resumed, 4,645 ,, ,, license, 36 5s. 10d. ,, per section, £5.

Name of Holder—Mr. William Robert Hepburn.

COOLEMAN PASTORAL HOLDING, No. 359.

Comprising Cooleman Run.

Leasehold Area. Land District of Tumut; County of Buccleuch. The Crown Lands within the boundaries of that part of Cooleman Run lying to the west of the dividing line, as notified in *Gazette*, 31st July, 1885.

Resumed Area. Land District of Tumut; County of Buccleuch. The Crown Lands within the boundaries of that part of Cooleman Run lying to the east of the dividing line, as notified in *Gazette*, 31st July, 1885.

The area, annual rent, and rate per acre; the area, license fee, and rate per section are as follows:—

Leasehold, 6,112 acres. Annual rent, £63 13s. 4d. Rate per acre, 2½d.
Resumed, 6,186 ,, ,, license, 45 2s. 2d. ,, per sec., £4 13s. 4d.

Name of Holders—Bank of New South Wales.

COOLEMAN PASTORAL HOLDING, No. 506.

Comprising Coolooman Run.

Leasehold Area. Land District of Queanbeyan; County of Cowley. The Crown Lands within the boundaries of that part of Coolooman Run lying to the east of the dividing line, as notified in *Gazette*, 5th August, 1885.

Resumed Area. Land District of Queanbeyan; County of Cowley. The Crown Lands within the boundaries of that part of Coolooman Run lying to the west of the dividing line, as notified in *Gazette*, 5th August, 1885.

The area, annual rent, and rate per acre; the area, license fee, and rate per section are as follows:—

Leasehold, 11,905 acres. Annual rent, £49 12s. 1d. Rate per acre, 1d.
Resumed, 12,903 ,, ,, license, 40 6s. 5d. ,, per section, £2.

Name of Holder—The Hon. Leopold Fane de Salis, M.L.C.

COOLRINGDON PASTORAL HOLDING, No. 175.

Comprising Coolringdon and Cootalantra Runs.

Leasehold Area. Land District of Cooma; County of Beresford. The Crown Lands within the boundaries of that part of Coolringdon Run lying to the north of the dividing line, as notified in *Gazette*, 11th July, 1885.

Resumed Area. Land District of Cooma; Counties of Beresford and Wallace. The Crown Lands within the boundaries of Cootalantra Run and that part of Coolringdong Run lying to the south of the dividing line, as notified in *Gazette*, 11th July, 1885.

The area, annual rent, and rate per acre: the area, license fee, and rate per section are as follows:—

Leasehold, 3,200 acres. Annual rent, £66 13s. 4d. Rate per acre, 5d.
Resumed, 2,262 ,, ,, license, 31 7s. 4d. ,, per sec., £8 17s. 6d.

Names of Holders—Messrs. Alexander and David Ryrie.

COOMOO COOMOO PASTORAL HOLDING, No. 475.

Comprising Coomoo Coomoo Run.

LEASEHOLD AREA. Land District of Murrurundi; County of Pottinger. The Crown Lands within the boundaries of that part of Coomoo Coomoo Run lying to the north of the dividing line, as notified in *Gazette*, 5th August, 1885.

RESUMED AREA. Land District of Murrurundi; County of Pottinger. The Crown Lands within the boundaries of that part of Coomoo Coomoo Run lying to the south of the dividing line, as notified in *Gazette*, 5th August, 1885.

The area, annual rent, and rate per acre; the area, license fee, and rate per section are as follows:—

Leasehold, 7,960 acres. Annual rent, £132 13s. 4d. Rate per acre, 4d.
Resumed, 6,560 ,, ,, license, 34 3s. 4d. ,, per sec., £3 6s. 8d.

Name of Holder—Mr. John de Villiers Lamb.

COOPLACURRIPA PASTORAL HOLDING, No. 477.

Comprising the following Runs, viz.:—Cooplacurripa, Curracabundi, Giro, Lower Nowendock, Mumble Water, No. 2 River, Terrabrunalah, Upper Mumble, Upper Cooplacurrapa, Upper Barnard, and Wild Cattle Creek.

LEASEHOLD AREA. Land District of Walcha; County of Hawes. The Crown Lands within the boundaries of Curracabundi, Wild Cattle Creek, Upper Barnard, Giro, and Lower Nowendock Runs, and those parts of Cooplacurripa, Upper Cooplacurripa, and Upper Mumble Runs lying to the south-west of the dividing line, as notified in *Gazette*, 5th August, 1885.

RESUMED AREA. Land District of Walcha; County of Hawes. The Crown Lands within the boundaries of Terrabrunalah, No. 2 River, and Mumble Water Runs, and those parts of Cooplacurripa, Upper Cooplacurripa, and Upper Mumble Runs lying to the north-east of the dividing line, as notified in *Gazette*, 5th August, 1885.

The area, annual rent, and rate per acre; the area, license fee, and rate per section are as follows:—

Leasehold, 212,843 acres. Annual rent, £221 14s. 3d. Rate per acre, ¼d.
Resumed, 194,400 ,, ,, license, 227 16s. 3d. ,, per section, 15s.

Name of Holder—Mr. John Kenneth Mackay.

COORADIGBEE PASTORAL HOLDING, No. 219.

Comprising Couradigby Run.

LEASEHOLD AREA. Land District of Yass; County of Buccleuch. The Crown Lands within the boundaries of that part of Couradigby Run lying to the north-west of the dividing line, as notified in *Gazette*, 11th July, 1885.

RESUMED AREA. Land District of Yass; County of Buccleuch. The Crown Lands within the boundaries of that part of Couradigby Run lying to the south-east of the dividing line, as notified in *Gazette*, 11th July, 1885.

The area, annual rent, and rate per acre; the area, license fee, and rate per section are as follows:—

Leasehold, 6,970 acres. Annual rent, £58 1s. 8d. Rate per acre, 2d.
Resumed, 6,755 ,, ,, license, 56 5s. 10d. ,, per sec., £5 6s. 8d.

Name of Holder—Mr. Samuel Barber.

COORALDOORAL PASTORAL HOLDING, No. 517.

Comprising Curldural Run.

LEASEHOLD AREA. Land District of Glen Innes; Counties of Gresham and Drake. The Crown Lands within the boundaries of that part of Curldural Run lying to the west of the dividing line, as notified in *Gazette*, 8th September, 1885.

RESUMED AREA. Land Districts of Glen Innes and Grafton; Counties of Gresham and Drake. The Crown Lands within the boundaries of that part of Curldural Run lying to the east of the dividing line, as notified in *Gazette*, 8th September, 1885.

The area, annual rent, and rate per acre are as follows:—

Leasehold, 23,555 acres. Annual rent, £49 1s. 6d. Rate per acre, ½d.
Resumed, 22,400 ,, Not under Occupation License.

Name of Holder—Mr. William Rhodes.

COOTAMUNDRA PASTORAL HOLDING, No. 251.

Comprising Cootamundra Run.

LEASEHOLD AREA. Land District of Cootamundry; County of Harden. The Crown Lands within the boundaries of that part of Cootamundra Run lying to the north and east of the dividing line, as notified in *Gazette*, 11th July, 1885.

RESUMED AREA. Land District of Cootamundry; County of Harden. The Crown Lands within the boundaries of that part of Cootamundra Run lying to the south and west of the dividing line, as notified in *Gazette*, 11th July, 1885.

The area, annual rent, and rate per acre; the area, license fee, and rate per section are as follows:—

Leasehold, 2,900 acres. Annual rent, £42 5s. 10d. Rate per acre, 3½d.
Resumed, 13,002 ,, ,, license, 40 12s. 8d. ,, per section, £2.

Name of Holder—Mr. John Hurley.

COPABELLA PASTORAL HOLDING, No. 379.

Comprising Copabella Creek Run.

LEASEHOLD AREA. Land District of Albury; County of Goulburn. The Crown Lands within the boundaries of that part of Copabella Creek Run lying to the south of the dividing line, as notified in *Gazette*, 31st July, 1885.

RESUMED AREA. Land District of Albury; County of Goulburn. The Crown Lands within the boundaries of that part of Copabella Creek Run lying to the north of the dividing line, as notified in *Gazette*, 31st July, 1885.

The area, annual rent, and rate per acre; the area, license fee, and rate per section are as follows:—

Leasehold, 22,533 acres. Annual rent, £187 15s. 6d. Rate per acre, 2d.
Resumed, 22,450 ,, ,, license, 140 6s. 3d. ,, per section, £4.

Name of Holders—Bank of Australasia.

COPE'S CREEK PASTORAL HOLDING, No. 540.

Comprising Cope's Creek and New Valley Runs.

LEASEHOLD AREA. Land District of Inverell; Counties of Gough and Hardinge. The Crown Lands within the boundaries of those parts of Cope's Creek and New Valley Runs lying to the east of the dividing line, as notified in *Gazette*, 8th September, 1885.

RESUMED AREA. Land District of Inverell; Counties of Gough and Hardinge. The Crown Lands within the boundaries of those parts of Cope's Creek and New Valley Runs lying to the west of the dividing line, as notified in *Gazette*, 8th September, 1885.

The area, annual rent, and rate per acre; the area, license fee, and rate per section are as follows:—

Leasehold, 18,722 acres. Annual rent, £87 15s. 2d. Rate per acre, 1⅛d.
Resumed, 14,506 ,, ,, license, 83 2s. 2d. ,, per sec., £3 13s. 4d.

Name of Holders—Bank of New South Wales.

COPPABELLA PASTORAL HOLDING, No. 290.

Comprising Coppabella Run.

LEASEHOLD AREA. Land District of Boorowa; County of Harden. The Crown Lands within the boundaries of that part of Coppabella Run lying to the north and west of the dividing line, as notified in *Gazette*, 31st July, 1885.

RESUMED AREA. Land District of Boorowa; County of Harden. The Crown Lands within the boundaries of that part of Coppabella Run lying to the south and east of the dividing line, as notified in *Gazette*, 31st July, 1885.

The area, annual rent, and rate per acre; the area, license fee, and rate per section are as follows:—

Leasehold, 3,670 acres. Annual rent, £53 10s. 5d. Rate per acre, 3¼d.
Resumed, 4,381 ,, ,, license, 31 18s. 11d. ,, per sec., £4 13s. 4d.

Name of Holders—Commercial Banking Company of Sydney.

COTTER FALLS PASTORAL HOLDING, No. 473.

Comprising Cotter Falls Run.

LEASEHOLD AREA. Land District of Queanbeyan; County of Cowley. The Crown Lands within the boundaries of that part of Cotter Falls Run lying to the east of the dividing line, as notified in *Gazette*, 5th August, 1885.

RESUMED AREA. Land District of Queanbeyan; County of Cowley. The Crown Lands within the boundaries of that part of Cotter Falls Run lying to the west of the dividing line, as notified in *Gazette*, 5th August, 1885.

The area, annual rent, and rate per acre are as follows:—

Leasehold, 15,120 acres. Annual rent, £70 17s. 6d. Rate per acre, 1⅛d.
Resumed, 12,195 ,, Not under Occupation License.

Name of Holder—Mr. Robert John King.

COTWAY PASTORAL HOLDING, No. 249.

Comprising Cotway Run.

LEASEHOLD AREA. Land Districts of Gundagai and Tumut; County of Buccleuch. The Crown Lands within the boundaries of that part of Cotway Run lying to the west of the dividing line, as notified in *Gazette*, 11th July, 1885.

RESUMED AREA. Land Districts of Gundagai and Tumut; County of Buccleuch. The Crown Lands within the boundaries of that part of Cotway Run lying to the east of the dividing line, as notified in *Gazette*, 11th July, 1885.

The area, annual rent, and rate per acre; the area, license fee, and rate per section are as follows:—

Leasehold, 2,895 acres. Annual rent, £45 4s. 9d. Rate per acre, 3¾d.
Resumed, 3,239 ,, ,, license, 47 4s. 9d. ,, per sec., £9 6s. 8d.

Name of Holders—Bank of New South Wales.

COUNTEGANY PASTORAL HOLDING, No. 269.

Comprising Countegany Run.

LEASEHOLD AREA. Land Districts of Cooma and Moruya; Counties of Beresford and Dampier. The Crown Lands within the boundaries of that part of Countegany Run lying to the west of the dividing line, as notified in *Gazette*, 11th July, 1885.

RESUMED AREA. Land District of Moruya; County of Dampier. The Crown Lands within the boundaries of that part of Countegany Run lying to the east of the dividing line, as notified in *Gazette*, 11th July, 1885.

The area, annual rent, and rate per acre; the area, license fee, and rate per section are as follows:—

Leasehold, 9,622 acres. Annual rent, £140 6s. 5d. Rate per acre, 3½d.
Resumed, 10,220 ,, ,, license, 85 3s. 4d. ,, per sec., £5 6s. 8d.

Name of Holder—Mr. Samuel Lucas.

COURADIGBEE PASTORAL HOLDING, No. 415.

Comprising Little River or Couradigby Run.

Leasehold Area. Land District of Yass; Counties of Buccleuch and Cowley. The Crown Lands within the boundaries of that part of Little River or Couradigby Run lying to the north and west of the dividing line, as notified in *Gazette*, 5th August, 1885.

Resumed Area. Land District of Yass; County of Cowley. The Crown Lands within the boundaries of that part of Little River or Couradigby Run lying to the south of the dividing line, as notified in *Gazette*, 5th August, 1885.

The area, annual rent, and rate per acre; the area, license fee, and rate per section are as follows:—

Leasehold, 14,920 acres. Annual rent, £108 15s. 10d. Rate per acre, 1¾d.
Resumed, 19,657 ,, ,, license, 92 2s. 10d. ,, per section, £3.

Name of Holders—Australian Joint Stock Rank.

COWAR PASTORAL HOLDING, No. 408.

Comprising Cowar and Cowar North Runs.

Leasehold Area. Land Districts of Walcha and Kempsey; County of Hawes. The Crown Lands within the boundaries of Cowar Run and that part of Cowar North Run lying to the west of the dividing line, as notified in *Gazette*, 5th August, 1885.

Resumed Area. Land Districts of Walcha and Kempsey; County of Macquarie. The Crown Lands within the boundaries of that part of Cowar North Run lying to the east of the dividing line, as notified in *Gazette*, 5th August, 1885.

The area, annual rent, and rate per acre are as follows:—

Leasehold, 29,537 acres. Annual rent, £61 10s. 9d. Rate per acre, 1d.
Resumed, 22,250 ,, Not under Occupation License.

Name of Holder—Mr. John McLennan.

COWRA PASTORAL HOLDING, No. 85.

Comprising Cowra Run.

Leasehold Area. Land District of Cooma; County of Beresford. The Crown Lands within the boundaries of that part of Cowra Run lying to the south of the dividing line, as notified in *Gazette*, 11th July, 1885.

Resumed Area. Land District of Cooma; County of Beresford. The Crown Lands within the boundaries of that part of Cowra Run lying to the north of the dividing line, as notified in *Gazette*, 11th July, 1885.

The area, annual rent, and rate per acre; the area, license fee, and rate per section are as follows:—

Leasehold, 6,947 acres. Annual rent, £50 13s. 1d. Rate per acre, 1¾d.
Resumed, 17,335 ,, ,, license, 81 5s. 2d. ,, per section, £3.

Name of Leaseholders—Commercial Banking Company of Sydney.
,, Licensee—Mr. Maurice Harnett.

COWRA ROCKS PASTORAL HOLDING, No. 311.

Comprising Cowra Rocks and Cota Runs.

Leasehold Area. Land District of Cowra; County of Forbes. The Crown Lands within the boundaries of those parts of Cowra Rocks and Cota Runs lying to the north of the dividing line, as notified in *Gazette*, 31st July, 1885.

Resumed Area. Land District of Cowra; County of Forbes. The Crown Lands within the boundaries of those parts of Cowra Rocks and Cota Runs lying to the south of the dividing line, as notified in *Gazette*, 31st July, 1885.

The area, annual rent, and rate per acre; the area, license fee, and rate per section are as follows :—

Leasehold, 6,908 acres. Annual rent, £86 7s. 0d. Rate per acre, 3d.
Resumed, 4,823 ,, ,, license, 40 3s. 10d. ,, per section, £3.

Name of Holder—Mr. George Campbell.

CRAGIE PASTORAL HOLDING, No. 287.

Comprising Craigie Run.

Leasehold Area. Land District of Bombala; County of Wellesley. The Crown Lands within the boundaries of that part of Craigie Run lying to the north of the dividing line, as notified in *Gazette*, 31st July, 1885.

Resumed Area. Land District of Bombala; County of Wellesley. The Crown Lands within the boundaries of that part of Craigie Run lying to the south of the dividing line, as notified in *Gazette*, 31st July, 1885.

The area, annual rent, and rate per acre; the area, license fee, and rate per section are as follows :—

Leasehold, 1,216 acres. Annual rent, £10 2s. 8d. Rate per acre, 2d.
Resumed, 537 ,, ,, license, 4 3s. 11d. ,, per section, £5.

Name of Holders—Colonial Mutual Life Assurance Society.

CREEWAH PASTORAL HOLDING, No. 413.

Comprising Clearawa Run.

Leasehold Area. Land District of Bombala; County of Wellesley. The Crown Lands within the boundaries of that part of Clearawa Run lying to the south of the dividing line, as notified in *Gazette*, 5th August, 1885.

Resumed Area. Land District of Bombala; County of Wellesley. The Crown Lands within the boundaries of that part of Clearawa Run lying to the north of the dividing line, as notified in *Gazette*, 5th August, 1885.

The area, annual rent, and rate per acre; the area, license fee, and rate per section are as follows :—

Leasehold, 9,318 acres. Annual rent, £77 13s. 0d. Rate per acre, 2d.
Resumed, 8,757 ,, ,, license 36 9s. 9d. ,, per sec., £2 13s. 4d.

Name of Holders—Commercial Banking Company of Sydney.

CROWTHER PASTORAL HOLDING, No. 262.

Comprising Crowther Creek and Bendick Murrell Runs.

Leasehold Area. Land District of Young; County of Monteagle. The Crown Lands within the boundaries of those parts of Crowther Creek and Bendick Murrell Runs lying to the north of the dividing line, as notified in *Gazette*, 11th July, 1885.

Resumed Area. Land District of Young; County of Monteagle. The Crown Lands within the boundaries of those parts of Crowther Creek and Bendick Murrell Runs lying to the south of the dividing line, as notified in *Gazette*, 11th July, 1885.

The area, annual rent, and rate per acre; the area, license fee, and rate per section are as follows :—

Leasehold, 12,697 acres. Annual rent, £113 7s. 4d. Rate per acre, 2d. 1-7th.
Resumed, 8,590 ,, ,, license, 35 15s. 10d. ,, per sec., £2 13s. 4d.

Name of Holder—Mr. John Pring.

CUBMURRA PASTORAL HOLDING, No. 331.

Comprising Cubmurra Run.

LEASEHOLD AREA. Land District of Cooma; County of Wallace. The Crown Lands within the boundaries of that part of Cubmurra Run lying to the south of the dividing line, as notified in *Gazette*, 31st July, 1885.

RESUMED AREA. Land District of Cooma; County of Wallace. The Crown Lands within the boundaries of that part of Cubmurra Run lying to the north of the dividing line, as notified in *Gazette*, 31st July, 1885.

The area, annual rent, and rate per acre; the area, license fee, and rate per section are as follows:—

Leasehold, 9,135 acres. Annual rent, £104 13s. 5d. Rate per acre, 2¾d.
Resumed, 8,000 ,, ,, license, 66 13s. 4d. ,, per sec., £5 6s. 8d.

Name of Holder—Mr. William Russell.

CUCUMGILLIGA PASTORAL HOLDING, No. 205.

Comprising Cucumgilliga Run.

LEASEHOLD AREA. Land Districts of Boorowa and Cowra; Counties of Monteagle and Forbes. The Crown Lands within the boundaries of that part of Cucumgilliga Run lying to the north-west of the dividing line, as notified in *Gazette*, 11th July, 1885.

RESUMED AREA. Land District of Boorowa; County of Monteagle. The Crown Lands within the boundaries of that part of Cucumgilliga Run lying to the south-east of the dividing line, as notified in *Gazette*, 11th July, 1885.

The area, annual rent, and rate per acre; the area, license fee, and rate per section are as follows:—

Leasehold, 2,610 acres. Annual rent, £38 1s. 3d. Rate per acre, 3½d.
Resumed, 3,254 ,, ,, license, 40 13s. 6d. ,, per section, £8.

Name of Leaseholder—Mr. Ebenezer McDonald.
,, Licensees—Messrs. Richard Goldsbrough and Company.

CUMBERMURRA PASTORAL HOLDING, No. 227.

Comprising Cumbamurra Run.

LEASEHOLD AREA. Land District of Boorowa; County of Harden. The Crown Lands within the boundaries of that part of Cumbamurra Run lying to the north of the dividing line, as notified in *Gazette*, 11th July, 1885.

RESUMED AREA. Land District of Boorowa; County of Harden. The Crown Lands within the boundaries of that part of Cumbamurra Run lying to the south of the dividing line, as notified in *Gazette*, 11th July, 1885.

The area, annual rent, and rate per acre; the area, license fee, and rate per section are as follows:—

Leasehold, 2,940 acres. Annual rent, £110 5s. 0d. Rate per acre, 9d.
Resumed, 3,316 ,, ,, license, 62 3s. 6d. ,, per section, £12.

Name of Holder—Mr. Severn Kanute Salting.

CUNDERANG PASTORAL HOLDING, No. 564.

Comprising Cunderang Run.

LEASEHOLD AREA. Land Districts of Walcha and Armidale; Counties of Vernon, Sandon, and Clarke. The Crown Lands within the boundaries of that part of Cunderang Run lying to the east of the dividing line, as notified in *Gazette*, 6th July, 1886.

RESUMED AREA. Land Districts of Walcha and Armidale; Counties of Vernon and Clarke. The Crown Lands within the boundaries of that part of Cunderang Run lying to the west of the dividing line, as notified in *Gazette*, 6th July, 1886.

The area, annual rent, and rate per acre; the area license fee, and rate per section are as follows:—

Leasehold, 49,435 acres. Annual rent, £102 19s. 10d. Rate per acre, ½d.
Resumed, 49,160 ,, ,, license 76 16s. 3d. ,, per section, £1.

Name of Holder—Mr. Guy Henry Crawford.

CUNGLEBUNG PASTORAL HOLDING, No. 485.

Comprising Cunglebung Run.

LEASEHOLD AREA. Land Districts of Glen Innes and Grafton; County of Gresham. The Crown Lands within the bounrdaies of that part of Cunglebung Run lying to the east of the dividing line, as notified in *Gazette*, 5th August, 1885.

RESUMED AREA. Land District of Glen Innes; County of Grafton. The Crown Lands within the boundaries of that part of Cunglebung Run lying to the west of the dividing line, as notified in *Gazette*, 5th August, 1885.

The area, annual rent, and rate per acre are as follows:—

Leasehold, 48,900 acres. Annual rent, £89 2s. 10d. Rate per acre, 1d.
Resumed, 66,800 ,, Not under Occupation License.

Names of Holders—Messrs. Norman McLean and John Cowan.

CUNNINGHAM CREEK PASTORAL HOLDING, No. 553.

Comprising Cunningham Creek Run.

LEASEHOLD AREA. Land District of Young; County of Harden. The Crown Lands within the boundaries of that part of Cunningham Creek Run lying to the south-east of the dividing line, as notified in *Gazette*, 2nd December, 1885.

RESUMED AREA. Land District of Young; County of Harden. The Crown Lands within the boundaries of that part of Cunningham Creek Run lying to the north-west of the dividing line, as notified in *Gazette*, 2nd December, 1885.

The area, annual rent, and rate per acre; the area, license fee, and rate per section are as follows:—

Leasehold, 1,159 acres. Annual rent, £43 9s. 3d. Rate per acre, 9d.
Resumed, 964 ,, ,, license, 18 1s. 6d. ,, per section, £12.

Name of Holder—Mr. Christopher Ward.

CUPPACUMBALONG PASTORAL HOLDING, No. 398.

Comprising Cuppacumbalong, Naas, and Naas Valley Runs.

LEASEHOLD AREA. Land Districts of Queanbeyan; County of Cowley. The Crown Lands within the boundaries of those parts of Cuppacumbalong, Naas, and Naas Valley Runs lying to the north of the dividing line, as notified in *Gazette*, 31st July, 1885.

RESUMED AREA. Land District of Queanbeyan; County of Cowley. The Crown Lands within the boundaries of those parts of Cuppacumbalong, Naas, and Naas Valley Runs lying to the south of the dividing line, as notified in *Gazette*, 31st July, 1885.

The area, annual rent, and rate per acre; the area, license fee, and rate per section are as follows:—

Leasehold, 23,380 acres. Annual rent, £267 17s. 11d. Rate per acre, 2¾d.
Resumed, 25,537 ,, ,, license, 159 12s. 2d. ,, per section, £4.

Name of Holder—The Hon. Leopold Fane de Salis, M.L.C.

CURRANGORAMBLA PASTORAL HOLDING, No. 363.

Comprising Currangorambla Run.

LEASEHOLD AREA. Land District of Cooma; County of Cowley. The Crown Lands within the boundaries of that part of Currangorambla Run lying to the east and north of the dividing line, as notified in *Gazette*, 31st July, 1885.

RESUMED AREA. Land District of Cooma; County of Cowley. The Crown Lands within the boundaries of that part of Currangorambla Run lying to the west and south of the dividing line, as notified in *Gazette*, 31st July, 1885.

The area, annual rent, and rate per acre; the area, license fee, and rate per section are as follows:—

Leasehold, 11,852 acres. Annual rent, £222 4s. 6d. Rate per acre, 4½d.
Resumed, 6,020 ,, ,, license, 65 16s. 11d. ,, per section, £7.

Name of Holder—Mr. Henry Tarleton Whitty.

CURRANGORAMBLA SOUTH PASTORAL HOLDING, No. 530.

Comprising Currangorambla South Run.

LEASEHOLD AREA. Land District of Cooma; County of Cowley. The Crown Lands within the boundaries of that part of Currangorambla South Run, lying to the south of the dividing line, as notified in *Gazette*, 8th September, 1885.

RESUMED AREA. Land District of Cooma; County of Cowley. The Crown Lands within the boundaries of that part of Currangorambla South Run lying to the north of the dividing line, as notified in *Gazette*, 8th September, 1885.

The area, annual rent, and rate per acre; the area, license fee, and rate per section are as follows:—

Leasehold, 2,300 acres. Annual rent, £33 10s. 10d. Rate per acre, 3½d.
Resumed, 2,400 ,, ,, license, 29 5s. 0d. ,, per sec., £7 16s.

Name of Holders Commercial Banking Company of Sydney.

CURRANGORAMBLA WEST PASTORAL HOLDING, No. 348.

Comprising Currangorambla West Run.

LEASEHOLD AREA. Land District of Cooma; County of Cowley. The Crown Lands within the boundaries of that part of Currangorambla West Run lying to the north of the dividing line, as notified in *Gazette*, 31st July, 1885.

RESUMED AREA. Land District of Cooma; County of Cowley. The Crown Lands within the boundaries of that part of Currangorambla West Run lying to the south of the dividing line, as notified in *Gazette*, 31st July, 1885.

The area, annual rent, and rate per acre; the area, license fee, and rate per section are as follows:—

Leasehold, 2,800 acres. Annual rent, £46 13s. 4d. Rate per acre, 4d.
Resumed, 3,200 ,, ,, license, 35 0s. 0d. ,, per section, £7.

Name of Leaseholder—Mr. Joseph Travers Jones.
,, Licensees—The Bank of Australasia.

CURROWANG PASTORAL HOLDING, No. 153.

Comprising Corrowong and Tombong Runs.

LEASEHOLD AREA. Land District of Bombala; County of Wellesley. The Crown Lands within the boundaries of that part of Corrowong Run lying to the west of the dividing line, as notified in *Gazette*, 11th July, 1885.

Resumed Area. Land District of Bombala; County of Wellesley. The Crown Lands within the boundaries of Tombong Run and that part of Corrowong Run lying to the east of the dividing line, as notified in *Gazette*, 11th July, 1885.

The area, annual rent, and rate per acre; the area, license fee, and rate per section are as follows:—

Leasehold, 22,592 acres. Annual rent, £117 13s. 4d. Rate per acre, 1¼d.
Resumed, 14,272 ,, ,, license, 89 4s. 0d. ,, per section, £4.

Name of Holders—Bank of New South Wales.

CURRY FLAT PASTORAL HOLDING, No. 283.

Comprising Curry Flat Run.

Leasehold Area. Land District of Cooma; County of Wellesley. The Crown Lands within the boundaries of that part of Curry Flat Run lying to the east of the dividing line, as notified in *Gazette*, 31st July, 1885.

Resumed Area. Land District of Cooma; County of Wellesley. The Crown Lands within the boundaries of that part of Curry Flat Run lying to the west of the dividing line, as notified in *Gazette*, 31st July, 1885.

The area, annual rent, and rate per acre; the area, license fee, and rate per section are as follows:—

Leasehold, 1,050 acres. Annual rent, £30 12s. 6d. Rate per acre, 7d.
Resumed, 1,439 ,, ,, license, 29 19s. 7d. ,, per sec., £13 6s. 8d.

Name of Holder—Mr. William Jardine.

DANANBILLA PASTORAL HOLDING, No. 330.

Comprising Dananbilla Run.

Leasehold Area. Land District of Young; County of Monteagle. The Crown Lands within the boundaries of that part of Dananbilla Run lying to the west of the dividing line, as notified in *Gazette*, 31st July, 1885.

Resumed Area. Land District of Young; County of Monteagle. The Crown Lands within the boundaries of that part of Dananbilla Run lying to the east of the dividing line, as notified in *Gazette*, 31st July, 1885.

The area, annual rent, and rate per acre; the area, license fee, and rate per section are as follows:—

Leasehold, 2,653 acres. Annual rent, £27 12s. 9d. Rate per acre, 2½d.
Resumed, 3,227 ,, ,, license, 26 1s. 11d. ,, per sec., £5 3s. 6d.

Name of Holders—Representatives of the late Mr John Chew.

DANGELONG PASTORAL HOLDING, No. 172.

Comprising Dangelong Run.

Leasehold Area. Land District of Cooma; County of Beresford. The Crown Lands within the boundaries of that part of Dangelong Run lying to the north of the dividing line, as notified in *Gazette*, 11th July, 1885.

Resumed Area. Land District of Cooma; County of Beresford. The Crown Lands within the boundaries of that part of Dangelong Run lying to the south of the dividing line, as notified in *Gazette*, 11th July 1885.

The area, annual rent, and rate per acre; the area, license fee, and rate per section are as follows:—

Leasehold, 1,670 acres. Annual rent, £20 17s. 6d. Rate per acre, 3d.
Resumed, 2,180 ,, ,, license, 18 3s. 4d. ,, per sec., £5 6s. 8d.

Name of Holder—Mr. George King.

DARBALARA PASTORAL HOLDING, No. 451.

Comprising Darbalara Run.

LEASEHOLD AREA. Land Districts of Gundagai and Tumut; County of Buccleuch. The Crown Lands within the boundaries of that part of Darbalara Run lying to the north of the dividing line, as notified in *Gazette*, 5th August, 1885.

RESUMED AREA. Land Districts of Gundagai and Tumut; County of Buccleuch. The Crown Lands within the boundaries of that part of Darbalara Run lying to the south of the dividing line, as notified in *Gazette*, 5th August, 1885.

The area, annual rent, and rate per acre; the area, license fee, and rate per section are as follows:—

Leasehold, 7,540 acres. Annual rent, £39 5s. 5d. Rate per acre, 1¼d.
Resumed, 1,294 ,, ,, license, 10 15s. 8d. ,, per sec., £5 6s. 8d.

Name of Holder—Mr. William Kempton Smith.

DAVY'S PLAINS PASTORAL HOLDING, No. 298.

Comprising Davy's Plains Run.

LEASEHOLD AREA. Land District of Molong; County of Ashburnham. The Crown Lands within the boundaries of that part of Davy's Plains Run lying to the north and west of the dividing line, as notified in *Gazette*, 31st July, 1885.

RESUMED AREA. Land District of Molong; County of Ashburnham. The Crown Lands within the boundaries of that part of Davy's Plains Run lying to the south and east of the dividing line, as notified in *Gazette*, 31st July, 1885.

The area, annual rent, and rate per acre; the area, license fee, and rate per section are as follows:—

Leasehold, 8,877 acres. Annual rent, £92 9s. 5d. Rate per acre, 2½d.
Resumed, 8,604 ,, ,, license, 53 15s. 6d. ,, per section, £4.

Name of Holders—Australian Joint Stock Bank.

DEEPWATER PASTORAL HOLDING, No. 390.

Comprising Deepwater Run.

LEASEHOLD AREA. Land District of Tenterfield; Counties of Gough and Clive. The Crown Lands within the boundaries of that part of Deepwater Run lying to the south and east of the dividing line, as notified in *Gazette*, 31st July, 1885.

RESUMED AREA. Land District of Tenterfield; Counties of Clive and Gough. The Crown Lands within the boundaries of Deepwater Run lying to the north of the dividing line, as notified in *Gazette*, 31st July, 1885.

The area, annual rent, and rate per acre; the area, license fee, and rate per section are as follows:—

Leasehold, 42,672 acres. Annual rent, £466 14s. 0d. Rate per acre, 1½d.
Resumed, 42,285 ,, ,, license, 198 4s. 3d. ,, per sec., £3.

Names of Holders—Messrs. John Windeyer and John Donald Macaush.

DELEGATE PASTORAL HOLDING, No. 454.

Comprising Delegate Run.

LEASEHOLD AREA. Land District of Bombala; County of Wellesley. The Crown Lands within the boundaries of that part of Delegate Run lying to the south of the dividing line, as notified in *Gazette*, 5th August, 1885.

RESUMED AREA. Land District of Bombala; County of Wellesley. The Crown Lands within the boundaries of that part of Delegate Run lying to the north of the dividing line, as notified in *Gazette*, 5th August, 1885.

The area annual rent, and rate per acre; the area, license fee, and rate per section are as follows:—

Leasehold, 470 acres. Annual rent, £2 9s. 0d. Rate per acre, 1¼d.
Resumed, 740 ,, ,, license, 3 1s. 8d. ,, per section, £2 13s. 4d.

Name of Holder—Mr. Henry Hayden.

DELIGATE PASTORAL HOLDING, No. 459.

Comprising Deligate Run.

LEASEHOLD AREA. Land District of Bombala; County of Wellesley. The Crown Lands within the boundaries of that part of Deligate Run lying to the south of the dividing line, as notified in *Gazette*, 5th August, 1885.

RESUMED AREA. Land District of Bombala; County of Wellesley. The Crown Lands within the boundaries of that part of Deligate Run lying to the north of the dividing line, as notified in *Gazette*, 5th August, 1885.

The area, annual rent, and rate per acre; the area, license fee, and rate per section are as follows:—

Leasehold, 2,034 acres. Annual rent, £25 8s. 6d. Rate per acre, 3d.
Resumed, 1,233 ,, ,, license, 6 8s. 6d. ,, per sec., £3 6s. 8d.

Name of Holder—Mrs. Sophia Ives Campbell.

DEMANDERING PASTORAL HOLDING, No. 458.

Comprising Demandering Run.

LEASEHOLD AREA. Land District of Queanbeyan; County of Cowley. The Crown Lands within the boundaries of that part of Demandering Run lying to the east of the dividing line, as notified in *Gazette*, 5th August, 1885.

RESUMED AREA. Land District of Queanbeyan; County of Cowley. The Crown Lands within the boundaries of that part of Demandering lying to the west of the dividing line, as notified in *Gazette*, 5th August, 1885.

The area, annual rent, and rate per acre; the area, license fee, and rate per section are as follows:—

Leasehold, 14,840 acres. Annual rent, £92 15s. 0d. Rate per acre, 1½d.
Resumed, 15,070 ,, ,, license, 62 15s. 10d. ,, per sec., £2 13s. 4d.

Name of Holder—Mr. Garrett Cotter.

DENISON RESERVE PASTORAL HOLDING, No. 140.

Comprising Denison Reserve Run.

LEASEHOLD AREA. Land District of Cooma; County of Wallace. The Crown Lands within the boundaries of that part of Denison Reserve Run lying to the south and west of the dividing line, as notified in *Gazette*, 11th July, 1885.

RESUMED AREA. Land District of Cooma; County of Wallace. The Crown Lands within the boundaries of that part of Denison Reserve Run lying to the north and east of the dividing line, as notified in *Gazette*, 11th July, 1885.

The area, annual rent, and rate per acre; the area, license fee, and rate per section are as follows:—

Leasehold, 1,900 acres, Annual rent, £23 15s. 0d. Rate per acre, 3d.
Resumed, 2,398 ,, ,, license, 24 19s. 7d. ,, per sec., £6 13s. 4d.

Names of Holders—Messrs. Alfred Joseph Curtis and John Russell.

DILGA PASTORAL HOLDING, No. 351.

Comprising Dilga and Carlsron Runs.

LEASEHOLD AREA. Land District of Molong; County of Gordon. The Crown Lands within the boundaries of that part of Dilga Run lying to the south of the dividing line, as notified in *Gazette*, 31st July, 1885.

RESUMED AREA. Land District of Molong; County of Gordon. The Crown Lands within the boundaries of Carlsron Run and that part of Dilga Run lying to the north of the dividing line, as notified in *Gazette*, 31st July, 1885.

The area, annual rent, and rate per acre; the area, license fee, and rate per section are as follows;—

Leasehold, 14,624 acres, Annual rent £91 8s. 0d. Rate per acre, 1½d.
Resumed, 13,076 ,, ,, license, 54 9s. 8d. ,, per sec., £2 13s. 4d.

Name of Holders—Bank of New South Wales.

DOOLOONDOONDOO PASTORAL HOLDING, No. 60.

Comprising Dooloondoondo Run.

LEASEHOLD AREA. Land District of Moruya; County of Dampier. The Crown Lands within the boundaries of that part of Dooloondoondo Run lying to the west and south of the dividing line, as notified in *Gazette*, 11th July, 1885.

RESUMED AREA. Land District of Moruya; County of Dampier. The Crown Lands within the boundaries of that part of Dooloondoondo Run lying to the east and north of the dividing line, as notified in *Gazette*, 11th July, 1885.

The area, annual rent, and rate per acre are as follows:—

Leasehold, 11,441 acres. Annual rent, £47 13s. 5d. Rate per acre, 1d.
Resumed, 13,300 ,, Not under Occupation License.

Name of Holder—Mr. Alexander Montague.

DORA DORA PASTORAL HOLDING, No. 288.

Comprising Dora Dora Run.

LEASEHOLD AREA. Land District of Albury; County of Goulburn. The Crown Lands within the boundaries of that part of Dora Dora Run lying to the west of the dividing line, as notified in *Gazette*, 31st July, 1885.

RESUMED AREA. Land District of Albury; County of Goulburn. The Crown Lands within the boundaries of that part of Dora Dora Run lying to the east of the dividing line, as notified in *Gazette*, 31st July, 1885.

The area, annual rent, and rate per acre; the area, license fee, and rate per section are as follows:—

Leasehold, 30,710 acres. Annual rent, £255 18s. 4d. Rate per acre, 2d.
Resumed, 28,638 ,, ,, license, 149 3s. 2d. ,, per sec., £3 6s. 8d.

Name of Holder – Mr. Edmund Hayes.

DOUGHBOY HOLLOW PASTORAL HOLDING, No. 13.

Comprising Doughboy Hollow Run.

LEASEHOLD AREA. Land District of Murrurundi; County of Buckland. The Crown Lands within the boundaries of that part of Doughboy Hollow Run lying to the north-west of the dividing line, as notified in *Gazette*, 11th July, 1885.

RESUMED AREA. Land District of Murrurundi; County of Buckland. The Crown Lands within the boundaries of that part of Doughboy Hollow Run lying to the south-east of the dividing line, as notified in *Gazette*, 11th July, 1885.

The area, annual rent, and rate per acre; the area, license fee, and rate per section are as follows:—

Leasehold, 11,805 acres. Annual rent, £86 1s. 7d. Rate per acre, 1¾d.
Resumed, 16,574 ,, ,, license, 77 13s. 10d. ,, per section, £3.

Name of Holder—Mr. Andrew Loder.

DRY PLAINS PASTORAL HOLDING, No. 170.

Comprising Dry Plains Run.

LEASEHOLD AREA. Land District of Cooma; County of Wallace. The Crown Lands within the boundaries of that part of Dry Plains Run lying to the north and west of the dividing line, as notified in *Gazette*, 11th July, 1885.

RESUMED AREA. Land District of Cooma; County of Wallace. The Crown Lands within the boundaries of that part of Dry Plains Run lying to the south and east of the dividing line, as notified in *Gazette*, 11th July, 1885.

The area, annual rent, and rate per acre; the area, license fee, and rate per section are as follows:—

Leasehold, 6,615 acres. Annual rent, £55 2s. 6d. Rate per acre, 2d.
Resumed, 5,250 ,, ,, license, 43 15s. 0d. ,, per sec., £5 6s. 8d.

Names of Holders—The Hon. Edward Knox, M.L.C., Benjamin Buchanan, and William Oswald Gilchrist.

DUDAL COMER PASTORAL HOLDING, No. 438.

Comprising Dudal Comer Run.

LEASEHOLD AREA. Land District of Albury; Counties of Hume and Mitchell. The Crown Lands within the boundaries of that part of Dudal Comer Run lying to the east of the dividing line, as notified in *Gazette*, 5th August, 1885.

RESUMED AREA. Land Districts of Albury and Wagga Wagga; County of Hume. The Crown Lands within the boundaries of that part of Dudal Comer Run lying to the west of the dividing line, as notified in *Gazette*, 5th August, 1885.

The area, annual rent, and rate per acre; the area, license fee, and rate per section are as follows:—

Leasehold, 5,155 acres. Annual rent, £107 7s. 11d Rate per acre, 5d.
Resumed, 4,085 ,, ,, license, 61 14s. 0d. ,, per sec., £9 13s. 4d.

Names of Holders—Messrs. Thomas and John Joseph Keighran.

DUNGOWAN PASTORAL HOLDING, No. 99.

Comprising Dungowan Run.

LEASEHOLD AREA. Land District of Tamworth; County of Parry. The Crown Lands within the boundaries of that part of Dungowan Run lying to the south-west of the dividing line, as notified in *Gazette*, 11th July, 1885.

RESUMED AREA. Land District of Tamworth; County of Parry. The Crown Lands within the boundaries of that part of Dungowan Run lying to the north-east of the dividing line, as notified in *Gazette*, 11th July, 1885.

The area, annual rent, and rate per acre; the area, license fee, and rate per section are as follows:—

Leasehold, 35,175 acres. Annual rent, £183 4s. 1d. Rate per acre, 1½d.
Resumed, 38,466 ,, ,, license, 108 6s. 3d. ,, per section, £3.

Name of Holders—Commercial Banking Company of Sydney.

DURHAM COURT PASTORAL HOLDING, No. 4.

Comprising Dinawarindi Run.

LEASEHOLD AREA. Land District of Tamworth; County of Darling. The Crown Lands within the boundaries of that part of Dinawarindi Run lying to the north-west of the dividing line, as notified in *Gazette*, 11th July, 1885.

Resumed Area. Land District of Tamworth; County of Darling. The Crown Lands within the boundaries of that part of Dinawarindi Run lying to the south-east of the dividing line, as notified in *Gazette*, 11th July, 1885.

The area, annual rent, and rate per acre; the area, license fee, and rate per section are as follows:—

Leasehold, 16,632 acres. Annual rent, £138 12s. 0d. Rate per acre, 2d.
Resumed, 8,559 ,, ,, license, 40 2s. 5d. ,, per section, £3.

Name of Holder—Mr. Charles Baldwin.

DUTZON PASTORAL HOLDING, No. 407.

Comprising Dutzon Run.

Leasehold Area. Land District of Tumut; County of Wynyard. The Crown Lands within the boundaries of that part of Dutzon Run lying to the north of the dividing line, as notified in *Gazette*, 31st July, 1885.

Resumed Area. Land District of Tumut; County of Wynyard. The Crown Lands within the boundaries of that part of Dutzon Run lying to the south of the dividing line, as notified in *Gazette*, 31st July, 1885.

The area, annual rent, and rate per acre; the area, license fee, and rate per section are as follows:—

Leasehold, 20,280 acres. Annual rent, £338. Rate per acre, 4d.
Resumed, 17,040 ,, ,, license, 142. ,, per section, £5 6s. 8d.

Name of Holders—Bank of New South Wales.

DYRAABA PASTORAL HOLDING, No. 141.

Comprising Dyraaba, Doubtful Creek, Stratheden, and Bunalbo or Duck Creek Runs.

Leasehold Area. Land District of Casino; Counties of Rous and Buller. The Crown Lands within the boundaries of Stratheden Run and those parts of Doubtful Creek, Dyraaba, and Bunalbo or Duck Creek Runs lying to the north of the dividing line, as notified in *Gazette*, 11th July, 1885.

Resumed Area. Land District of Casino; Counties of Rous and Buller. The Crown Lands within the boundaries of those parts of Doubtful Creek, Dyraaba, and Bunalbo or Duck Creek Runs lying to the south of the dividing line, as notified in *Gazette*, 11th July, 1885.

The area, annual rent, and rate per acre; the area, license fee, and rate per section are as follows:—

Leasehold, 109,860 acres. Annual rent, £686 12s. 6d. Rate per acre, 1½d.
Resumed, 123,599 ,, ,, license, 514 19s. 11d. ,, per sec., £2 13s. 4d.

Name of Holder—Mr. Henry Barnes.

EATONSWILL PASTORAL HOLDING, No. 127.

Comprising Eatonswill Run.

Leasehold Area. Land District of Grafton; County of Clarence. The Crown Lands within the boundaries of that part of Eatonswill Run lying to the east of the dividing line, as notified in *Gazette*, 11th July, 1885.

Resumed Area. Land District of Grafton; County of Clarence. The Crown Lands within the boundaries of that part of Eatonswill Run lying to the west of the dividing line, as notified in *Gazette*, 11th July, 1885.

The area, annual rent, and rate per acre; the area, license fee, and rate per section are as follows:—

Leasehold, 4,748 acres. Annual rent, £34 12s. 5d. Rate per acre, 2d.
Resumed, 3,827 ,, ,, license, 15 11s. 11d. ,, per sec., £2 13s. 4d.

Name of Leaseholder—Mr. William Davison.
,, Licensee—Mr. John Hann.

EDGERTON PASTORAL HOLDING, No. 282.

Comprising Edgerton Run.

LEASEHOLD AREA. Land District of Inverell ; County of Arrawatta. The Crown Lands within the boundaries of that part of Edgerton Run lying to the north and east of the dividing line, as notified in *Gazette*, 31st July, 1885.

RESUMED AREA. Land District of Inverell ; County of Arrawatta. The Crown Lands within the boundaries of that part of Edgerton Run lying to the south and west of the dividing line, as notified in *Gazette*, 31st July, 1885.

The area, annual rent, and rate per acre ; the area, license fee, and rate per section are as follows :—

Leasehold, 33,800 acres.	Annual rent, £176 0s. 10d.	Rate per acre, 1¼d.	
Resumed, 32,012 ,,	,, license, 133 7s. 8d.	,, per sec., £2 13s. 4d.	

Name of Holder—Mr. Robert Palmer Abbott.

ELLERSLIE PASTORAL HOLDING, No. 22.

Comprising Ellerslie Run.

LEASEHOLD AREA. Land District of Tumut ; County of Wynyard. The Crown Lands within the boundaries of that part of Ellerslie Run lying to the south of the dividing line, as notified in *Gazette*, 11th July, 1885.

RESUMED AREA. Land District of Tumut ; County of Wynyard. The Crown Lands within the boundaries of that part of Ellerslie Run lying to the north of the dividing line, as notified in *Gazette*, 11th July, 1885.

The area, annual rent, and rate per acre ; the area, license fee, and rate per section are as follows :—

Leasehold, 13,276 acres.	Annual rent, £165 19s. 0d.	Rate per acre, 3d.	
Resumed, 7,300 ,,	,, license, 30 8s. 4d.	,, per sec., £2 13s. 4d.	

Names of Holders—William Peterson and Frederick Thomas Sargood.

ELSINEUR PASTORAL HOLDING, No. 264.

Comprising Elsineur Run.

LEASEHOLD AREA. Land District of Kempsey ; County of Dudley. The Crown Lands within the boundaries of that part of Elsineur Run lying to the north of the dividing line, as notified in *Gazette*, 11th July, 1885.

RESUMED AREA. Land District of Kempsey ; County of Dudley. The Crown Lands within the boundaries of that part of Elsineur Run lying to the south of the dividing line, as notified in *Gazette*, 11th July, 1885.

The area, annual rent, and rate per acre ; the area, license fee, and rate per section are as follows :—

Leasehold, 4,180 acres.	Annual rent, £43 10s. 10d.	Rate per acre, 2½d.	
Resumed, 10,100 ,,	,, license, 42 1s. 8d.	,, per sec., £2 13s. 4d.	

Name of Holder—Mr. Frederick Goulburn Panton.

EMU CREEK PASTORAL HOLDING, No. 2.

Comprising Emu Creek and Winterbourne Runs.

LEASEHOLD AREA. Land District of Walcha ; County of Vernon. The Crown Lands within the boundaries of those parts of Emu Creek and Winterbourne Runs lying to the west of the dividing line, as notified in *Gazette*, 11th July, 1885.

Resumed Area. Land District of Walcha ; County of Vernon. The Crown Lands within the boundaries of those parts of Emu Creek and Winterbourne Runs lying to the east of the dividing line, as notified in *Gazette*, 11th July, 1885.

The area, annual rent, and rate per acre ; the area, license fee, and rate per section are as follows :—

Leasehold, 42,580 acres. Annual rent, £221 15s. 5d. Rate per acre, 1¼d.
Resumed, 42,210 ,, ,, license, 175 17s. 6d. ,, per sec., £2 13s. 4d.

Name of Holder—Mr. George Robert Gill.

ENMORE PASTORAL HOLDING, No. 189.

Comprising Enmore Run.

Leasehold Area. Land District of Armidale ; County of Sandon. The Crown Lands within the boundaries of that part of Enmore Run lying to the west and north of the dividing line, as notified in *Gazette*, 11th July, 1885.

Resumed Area. Land District of Armidale ; County of Sandon. The Crown Lands within the boundaries of that part of Enmore Run lying to the south and east of the dividing line. as notified in *Gazette*, 11th July, 1885.

The area, annual rent, and rate per acre ; the area, license fee, and rate per section are as follows :—

Leasehold, 12,575 acres. Annual rent, £104 15s. 10d. Rate per acre, 2d.
Resumed, 16,230 ,, ,, license, 84 10s. 8d. ,, per sec., £3 6s. 8d.

Name of Holders—The City Bank.

ETTERICK FOREST PASTORAL HOLDING, No. 28.

Comprising Langwell and Ettrick Forest Runs.

Leasehold Area. Land District of Casino ; County of Rous. The Crown Lands within the boundaries of that part of Ettrick Forest Run lying to the east of the dividing line as notified in *Gazette*, 11th July, 1885.

Resumed Area. Land District of Casino ; County of Rous. The Crown Lands within the boundaries of Langwell Run and that part of Ettrick Forest Run lying to the west of the dividing line, as notified in *Gazette*, 11th July, 1885.

The area, annual rent, and rate per acre ; the area, license fee, and rate per section are as follows :—

Leasehold, 23,588 acres. Annual rent, £147 8s. 6d. Rate per acre, 1½d.
Resumed, 35,791 ,, ,, license, 149 2s. 7d. ,, per section, £2 13s. 4d.

Name of Holder—Mr. Henry Flesher Smith.

EUROPAMBELA PASTORAL HOLDING, No. 100.

Comprising Europambela North and Europambela South Runs.

Leasehold Area. Land District of Walcha ; County of Vernon. The Crown Lands within the boundaries of Europambela South Run and that part of Europambela North Run lying to the west of the dividing line, as notified in *Gazette*, 11th July, 1885.

Resumed Area. Land District of Walcha ; County of Vernon. The Crown Lands within the boundaries of that part of Europambela North Run lying to the east of the dividing line, as notified in *Gazette*, 11th July, 1885.

The area, annual rent, and rate per acre ; the area, license fee, and rate per section are as follows :—

Leasehold, 10,515 acres. Annual rent, £150 8s. 7d. Rate per acre, 3½d.
Resumed, 15, 802 ,, ,, license, 65 16s. 10d. ,, per sec., £2 13s. 4d.

Name of Holder—Mr. Christopher Dawson Fenwick.

EVERSLEIGH PASTORAL HOLDING, No. 242.

Comprising Eversleigh and Lindsay Runs.

LEASEHOLD AREA. Land District of Armidale; County of Sandon. The Crown Lands within the boundaries of those parts of Eversleigh and Lindsay Runs lying to the north of the dividing line, as notified in *Gazette*, 11th July, 1885.

RESUMED AREA. Land District of Armidale; County of Sandon. The Crown Lands within the boundaries of those parts of Eversleigh and Lindsay Runs lying to the south of the dividing line, as notified in *Gazette*, 11th July, 1885.

The area, annual rent, and rate per acre; the area, license fee, and rate per section are as follows:—

Leasehold, 10,300 acres.	Annual rent, £85 16s. 8d.	Rate per acre, 2d.	
Resumed, 7,100 ,,	,, license, 51 15s. 5d.	,, per sec., £4 13s. 4d.	

Names of Holders—Messrs. Algernon Henry Belfield and The Reverend Septimus Hungerford.

FAIRFIELD PASTORAL HOLDING, No. 536.

Comprising Fairfield Run.

LEASEHOLD AREA. Land Districts of Casino and Tenterfield; County of Drake. The Crown Lands within the boundaries of that part of Fairfield Run lying to the south and west of the dividing line, as notified in *Gazette*, 8th September, 1885.

RESUMED AREA. Land District of Casino; County of Drake. The Crown Lands within the boundaries of that part of Fairfield Run lying to the north and east of the dividing line, as notified in *Gazette*, 8th September, 1885.

The area, annual rent, and rate per acre; the area, license fee, and rate per section are as follows:—

Leasehold, 17,224 acres.	Annual rent, £71 15s. 4d.	Rate per acre, 1d.	
Resumed, 10,934 ,,	,, license, 34 3s. 5d.	,, per section, £2.	

Names of Holders—Messrs. George and Andrew Smith and John Hynes.

FOUR-MILE CREEK PASTORAL HOLDING, No. 256.

Comprising Four-Mile Creek Run.

LEASEHOLD AREA. Land District of Albury; County of Goulburn. The Crown Lands within the boundaries of that part of Four-mile Creek Run lying to the north and west of the dividing line, as notified in *Gazette*, 8th September, 1885.

RESUMED AREA. Land District of Albury; County of Goulburn. The Crown Lands within the boundaries of that part of Four-mile Creek Run lying to the south and east of the dividing line, as notified in *Gazette*, 8th September, 1885.

The area, annual rent, and rate per acre; the area, license fee, and rate per section are as follows:—

Leasehold, 3,168 acres.	Annual rent, £39 12s. 0d.	Rate per acre, 3d.	
Resumed, 4,838 ,,	,, license, 35 5s. 7d.	,, per sec., £4 13s. 4d.	

Name of Holder—The Hon. George Day, M.L.C.

FRAZER'S CREEK PASTORAL HOLDING, No. 302.

Comprising Frazer's Creek Run.

LEASEHOLD AREA. Land District of Inverell; County of Arrawatta. The Crown Lands within the boundaries of that part of Frazer's Creek Run lying to the south-west of the dividing line, as notified in *Gazette*, 31st July, 1885.

RESUMED AREA. Land Districts of Inverell and Tenterfield; County of Arrawatta. The Crown Lands within the boundaries of that part of Frazer's Creek Run lying to the north and east of the dividing line, as notified in *Gazette*, 31st July, 1885.

The area, annual rent, and rate per acre; the area, license fee, and rate per section are as follows:—

Leasehold, 53,732 acres. Annual rent, £363 16s. 3d. Rate per acre, 1⅝d.
Resumed, 45,068 ,, ,, license, 258 4s. 1d. ,, per sec., £3 13s. 4d.

Name of Holders—Bank of New South Wales.

FRYING-PAN CREEK PASTORAL HOLDING, No. 209.

Comprising Frying-Pan Creek Run.

LEASEHOLD AREA. Land District of Cooma; County of Wallace. The Crown Lands within the boundaries of that part of Frying-pan Creek Run lying to the west of the dividing line, as notified in *Gazette*, 11th July, 1885.

RESUMED AREA. Land District of Cooma; County of Wallace. The Crown Lands within the boundaries of that part of Frying-pan Creek Run lying to the east of the dividing line, as notified in *Gazette*, 11th July, 1885.

The area, annual rent, and rate per acre; the area, license fee, and rate per section are as follows:—

Leasehold, 1,557 acres. Annual rent, £16 4s. 5d. Rate per acre, 2½d.
Resumed, 1,293 ,, ,, license, 10 2s. 1d. ,, per section, £5.

Name of Holder—Mr. Samuel Mackay.

GABRAMATTA PASTORAL HOLDING, No. 500.

Comprising Gabramatta Run.

LEASEHOLD AREA. Land District of Cooma; County of Wallace. The Crown Lands within the boundaries of that part of Gabramatta Run lying to the north of the dividing line, as notified in *Gazette*, 5th August, 1885.

RESUMED AREA. Land District of Cooma; County of Wallace. The Crown Lands within the boundaries of that part of Gabramatta Run lying to the south of the dividing line, as notified in *Gazette*, 5th August, 1885.

The area, annual rent, and rate per acre; the area, license fee, and rate per section are as follows:—

Leasehold, 5,399 acres. Annual rent, £44 19s. 10d. Rate per acre, 2d.
Resumed, 6,120 ,, ,, license, 31 17s. 6d. ,, per sec., £3 6s. 8d.

Name of Holder—Mr. Henry West.

GADARA PASTORAL HOLDING, No. 39.

Comprising Gadara Run.

LEASEHOLD AREA. Land Districts of Tumut and Gundagai; County of Wynyard. The Crown Lands within the boundaries of that part of Gadara Run lying to the south of the dividing line, as notified in *Gazette*, 11th July, 1885.

RESUMED AREA. Land Districts of Tumut and Gundagai; County of Wynyard. The Crown Lands within the boundaries of that part of Gadara Run lying to the north of the dividing line, as notified in *Gazette*, 11th July, 1885.

The area, annual rent, and rate per acre; the area, license fee, and rate per section are as follows:—

Leasehold, 2,002 acres. Annual rent, £25 0s. 6d. Rate per acre, 3d.
Resumed, 2,640 ,, ,, license, 11 0s. 0d. ,, per sec., £2 13s. 4d.

Name of Holder—Mr. Robert Broughton.

GANOO PASTORAL HOLDING, No. 378.

Comprising Gonoo Run.

LEASEHOLD AREA. Land District of Molong; County of Gordon. The Crown Lands within the boundaries of that part of Gonoo Run lying to the south of the dividing line, as notified in *Gazette*, 31st July, 1885.

RESUMED AREA. Land District of Molong; County of Gordon. The Crown Lands within the boundaries of that part of Gonoo Run lying to the north of the dividing line, as notified in *Gazette*, 31st July, 1885.

The area, annual rent, and rate per acre; the area, license fee, and rate per section are as follows:—

Leasehold, 10,035 acres.	Annual rent, £83 12s. 6d.	Rate per acre, 2d.	
Resumed, 7,379 ,,	,, license, 76 17s. 4d.	,, per sec., £6 13s. 4d.	

Name of Holder—Mr. Samuel Taylor.

GANOWRA PASTORAL HOLDING, No. 235.

Comprising Ganowra and Big Badger River Runs.

LEASEHOLD AREA. Land District of Cooma; County of Beresford. The Crown Lands within the boundaries of those parts of Big Badger River and Ganowrie Runs lying to the south of the dividing line, as notified in *Gazette*, 11th July, 1885.

RESUMED AREA. Land District of Cooma; County of Beresford. The Crown Lands within the boundaries of those parts of Big Badger River and Ganowra Runs lying to the north of the dividing line, as notified in *Gazette*, 11th July, 1885.

The area, annual rent, and rate per acre; the area, license fee, and rate per section are as follows:—

Leasehold, 18,907 acres.	Annual rent, £157 11s. 2d.	Rate per acre, 2d.	
Resumed, 20,850 ,,	,, license, 162 17s. 10d.	,, per section, £5.	

Name of Holder—Mr. Rowland Hassell.

GEEGULLALONG PASTORAL HOLDING, No. 342.

Comprising Gegullalong Run.

LEASEHOLD AREA. Land District of Boorowa; County of Monteagle. The Crown Lands within the boundaries of that part of Gegullalong Run lying to the south of the dividing line, as notified in *Gazette*, 31st July, 1885.

RESUMED AREA. Land District of Boorowa; County of Monteagle. The Crown Lands within the boundaries of that part of Gegullalong Run lying to the north of the dividing line, as notified in *Gazette*, 31st July, 1885.

The area, annual rent, and rate per acre; the area, license fee, and rate per section are as follows:—

Leasehold, 4,180 acres.	Annual rent, £71 8s. 2d.	Rate per acre, 4d. 1-10th.	
Resumed, 3,260 ,,	,, license, 30 11s. 3d.	,, per section, £6.	

Name of Holder—Mr. Benjamin Long.

GEEKLE PASTORAL HOLDING, No. 72.

Comprising Geekle Run.

LEASEHOLD AREA. Land District of Cooma; County of Wallace. The Crown Lands within the boundaries of that part of Geekle Run lying to the north of the dividing line, as notified in *Gazette*, 11th July, 1885.

Resumed Area. Land District of Cooma; County of Wallace. The Crown Lands with the boundaries of that part of Geekle Run lying to the south of the dividing line, as notified in *Gazette*, 11th July, 1885.

The area, annual rent, and rate per acre; the area, license fee, and rate per section are as follows:—

Leasehold, 1,201 acres.	Annual rent, £22 10s. 5d.	Rate per acre, 4½d.	
Resumed, 2,116 ,,	,, license, 13 4s. 6d.	,, per section, £4.	

Name of Holders—Australian Joint Stock Bank.

GEERGAROW PASTORAL HOLDING, No. 146.

Comprising Geergorow Run.

Leasehold Area. Land District of Grafton; County of Fitzroy. The Crown Lands within the boundaries of that part of Geergorow Run lying to the north of the dividing line, as notified in *Gazette*, 11th July, 1885.

Resumed Area. Land District of Grafton; County of Fitzroy. The Crown Lands within the boundaries of that part of Geergorow Run lying to the south of the dividing line, as notified in *Gazette*, 11th July, 1885.

The area, annual rent, and rate per acre are as follows:—

Leasehold, 7,415 acres.	Annual rent, £46 6s. 11d.	Rate per acre, 1½d.
Resumed, 1,400 ,,	Not under Occupation License.	

Name of Holder—Mr. John Bede Carlton.

GEGEZERICK PASTORAL HOLDING, No. 138.

Comprising Gigezerick Run.

Leasehold Area. Land District of Cooma; County of Wallace. The Crown Lands within the boundaries of that part of Gejizrick Run lying to the south-east of the dividing line, as notified in *Gazette*, 11th July, 1885.

Resumed Area. Land District of Cooma; County of Wallace. The Crown Lands within the boundaries of that part of Gejizrick Run lying to the north-west of the dividing line, as notified in *Gazette*, 11th July, 1885.

The area, annual rent, and rate per acre; the area, license fee, and rate per section are as follows:—

Leasehold, 2,294 acres.	Annual rent, £38 4s. 8d.	Rate per acre, 4d.	
Resumed, 1,329 ,,	,, license, 9 13s. 10d.	,, per sec., £4 13s. 4d.	

Name of Holder—Mr. James William Johnson.

GERALDRA PASTORAL HOLDING, No. 225.

Comprising Geraldra Run.

Leasehold Area. Land District of Cootamundry; County of Bland. The Crown Lands within the boundaries of that part of Geraldra Run lying to the north of the dividing line, as notified in *Gazette*, 11th July, 1885.

Resumed Area. Land District of Cootamundry; County of Bland. The Crown Lands within the boundaries of that part of Geraldra Run lying to the south of the dividing line, as notified in *Gazette*, 11th July, 1885.

The area, annual rent, and rate per acre; the area, license fee, and rate per section are as follows:—

Leasehold, 5,222 acres.	Annual rent, £157 15s. 0d.	Rate per acre, 7¼d.	
Resumed, 3,752 ,,	,, license, 103 3s. 7d.	,, per sec., £17 12s.	

Names of Holders—Messrs. Thomas Davidson and Alexander William Robertson.

GEROGERY PASTORAL HOLDING, No. 265.

Comprising Gerogery Run.

LEASEHOLD AREA. Land District of Albury; Counties of Hume and Goulburn. The Crown Lands within the boundaries of that part of Gerogery Run lying to the north of the dividing line, as notified in *Gazette*, 11th July, 1885.

RESUMED AREA. Land District of Albury; Counties of Goulburn and Hume. The Crown Lands within the boundaries of that part of Gerogery Run lying to the south of the dividing line, as notified in *Gazette*, 11th July, 1885.

The area, annual rent, and rate per acre; the area, license fee, and rate per section are as follows:—

Leasehold, 4,380 acres.	Annual rent, £63 17s. 6d.	Rate per acre, 3½d.	
Resumed, 4,677 ,,	,, license, 38 19s. 6d.	,, per sec., £5 6s. 8d.	

Name of Holder—Mr. Samuel Watson.

GINGARY PASTORAL HOLDING, No. 335.

Comprising Gingary Run.

LEASEHOLD AREA. Land District of Cooma; County of Beresford. The Crown Lands within the boundaries of that part of Gingary Run lying to the west and south of the dividing line, as notified in *Gazette*, 31st July, 1885.

RESUMED AREA. Land District of Cooma; County of Beresford. The Crown Lands within the boundaries of that part of Gingary Run lying to the east and north of the dividing line, as notified in *Gazette*, 31st July, 1885.

The area, annual rent, and rate per acre are as follows:—

Leasehold, 4,077 acres.	Annual rent, £59 9s. 2d.	Rate per acre, 3½d.
Resumed, 4,976 ,,	Not under Occupation License.	

Name of Holder—Mr. Simon Corey.

GLEN BARRA PASTORAL HOLDING, No. 403.

Comprising Glen Barra Run.

LEASEHOLD AREA. Land District of Tamworth; County of Darling. The CrownLands within the boundaries of that part of Glen Barra Run lying to the south and west of the dividing line, as notified in *Gazette*, 31st July, 1885.

RESUMED AREA. Land District of Tamworth; County of Darling. The Crown Lands within the boundaries of that part of Glen Barra Run lying to the north and east of the dividing line, as notified in *Gazette*, 31st July, 1885.

The area, annual rent, and rate per acre are as follows:—

Leasehold, 20,770 acres.	Annual rent, £97 7s. 3d.	Rate per acre, 1⅛d.
Resumed, 19,700 ,,	Not under Occupation License.	

Name of Holder—Mr. Adam Park.

GLENBOG PASTORAL HOLDING, No. 294.

Comprising Glenbog Run.

LEASEHOLD AREA. Land District of Bombala; County of Wellesley. The Crown Lands within the boundaries of that part of Glenbog Run lying to the north and west of the dividing line, as notified in *Gazette*, 31st July, 1885.

RESUMED AREA. Land Districts of Bombala and Bega; Counties of Wellesley and Auckland. The Crown Lands within the boundaries of that part of Glenbog

Run lying to the south and east of the dividing line, as notified in *Gazette*, 31st July, 1885.

The area, annual rent, and rate per acre; the area, license fee, and rate per section are as follows :—

Leasehold, 6,080 acres. Annual rent, £63 6s. 8d. Rate per acre, 2½d.
Resumed, 8,466 ,, ,, license, 39 13s. 9d. ,, per section, £3.

Name of Holders -Australian Joint Stock Bank.

GLEN ELGIN AND MORVEN PASTORAL HOLDING, No. 136.

Comprising Glen Elgin and Morven Runs.

Leasehold Area. Land District of Glen Innes; County of Clive. The Crown Lands within the boundaries of Glen Elgin Run lying to the south of the dividing line, as notified in *Gazette*, 11th July, 1885.

Resumed Area. Land Districts of Glen Innes and Tenterfield; County of Clive. The Crown Lands within the boundaries of Morven Run lying to the north of the dividing line, as notified in *Gazette*, 11th July, 1885.

The area, annual rent, and rate per acre; the area, license fee, and rate per section are as follows :—

Leasehold, 69,785 acres. Annual rent, £581 10s. 10d. Rate per acre, 2d.
Resumed, 93,800 ,, ,, license, 390 16s. 8d. ,, per sec., £2 13s. 4d.

Name of Holders—Bank of New South Wales.

GLEN FERNAIGH PASTORAL HOLDING, No. 121.

Comprising Glen Fernaigh Run.

Leasehold Area. Land District of Grafton; County of Fitzroy. The Crown Lands within the boundaries of that part of Glen Fernaigh Run lying to the east of the dividing line, as notified in *Gazette*, 11th July, 1885.

Resumed Area. Land District of Grafton; County of Fitzroy. The Crown Lands within the boundaries of that part of Glen Fernaigh Run lying to the west of the dividing line, as notified in *Gazette*, 11th July, 1885.

The area, annual rent, and rate per acre; the area, license fee, and rate per section are as follows :—

Leasehold, 8,700 acres. Annual rent, £63 8s. 9d. Rate per acre, 1¾d.
Resumed, 7,220 ,, ,, license, 33 16s. 11d. ,, per section, £3.

Name of Holders—Australian Joint Stock Bank.

GLENREAGH WEST PASTORAL HOLDING, No. 158.

Comprising Glen Righ West Run.

Leasehold Area. Land District of Grafton; County of Fitzroy. The Crown Lands within the boundaries of that part of Glen Righ West Run lying to the east of the dividing line, as notified in *Gazette*, 11th July, 1885.

Resumed Area. Land District of Grafton; County of Fitzroy. The Crown Lands within the boundaries of that part of Glen Righ West Run lying to the west of the dividing line, as notified in *Gazette*, 11th July, 1885.

The area, annual rent, and rate per acre are as follows :—

Leasehold, 9,802 acres. Annual rent, £51 1s. 1d. Rate per acre, 1¼d.
Resumed, 15,080 ,, Not under Occupation License.

Name of Holder—Mr. George William Neale.

GLENRIDDLE PASTORAL HOLDING, No. 569.

Comprising the Manilla and Glenriddle Runs.

LEASEHOLD AREA. Land District of Tamworth; County of Darling. Being a subdivision of the leasehold area of Manilla and Glenriddle Pastoral Holding, No. 447.

The area, annual rent and rate per acre are as follows:—

Leasehold, 17,260 acres. Annual rent, £107 17s. 6d. Rate per acre, 1½d.

Names of Holders—Messrs. John, Thomas, and James Barling.

GLENROY PASTORAL HOLDING No. 299.

Comprising Glenroy Run.

LEASEHOLD AREA. Land District of Albury; County of Selwyn. The Crown Lands within the boundaries of that part of Glenroy Run lying to the west of the dividing line, as notified in *Gazette*, 31st July, 1885.

RESUMED AREA. Land District of Albury; County of Selwyn. The Crown Lands within the boundaries of that part of Glenroy Run lying to the east and north of the dividing line, as notified in *Gazette*, 31st July, 1885.

The area, annual rent, and rate per acre; the area, license fee, and rate per section are as follows:—

Leasehold, 2,768 acres. Annual rent, £28 16s. 8d. Rate per acre, 2½d.
Resumed, 3,226 ,, ,, license, 16 16s. 1d. ,, per sec., £3 6s. 8d.

Names of Holders—Messrs. George Mair and Thomas Francis Waller.

GLENUGIE PASTORAL HOLDING, No. 254.

Comprising Glenugie Run.

LEASEHOLD AREA. Land District of Grafton; County of Clarence. The Crown Lands within the boundaries of that part of Glenugie Run lying to the east of the dividing line, as notified in *Gazette*, 11th July, 1885.

RESUMED AREA. Land District of Grafton; County of Clarence. The Crown Lands within the boundaries of that part of Glenugie Run lying to the west of the dividing line, as notified in *Gazette*, 11th July, 1885.

The area, annual rent, and rate per acre are as follows:—

Leasehold, 13,684 acres. Annual rent, £57 0s. 4d. Rate per acre, 1d.
Resumed, 12,980 ,, Not under Occupation License.

Name of Holder—Mr. Michael Cohen.

GOBARRALONG PASTORAL HOLDING, No. 538.

Comprising Gobarralong Run.

LEASEHOLD AREA. Land District of Gundagai; County of Harden. The Crown Lands within the boundaries of that part of Gobarralong Run lying to the north of the dividing line, as notified in *Gazette*, 8th September, 1885.

RESUMED AREA. Land District of Gundagai; County of Harden. The Crown Lands within the boundaries of that part of Gobarralong Run lying to the south of the dividing line, as notified in *Gazette*, 8th September, 1885.

The area, annual rent, and rate per acre; the area, license fee, and rate per section are as follows:—

Leasehold, 1,936 acres. Annual rent, £40 6s. 8d. Rate per acre, 5d.
Resumed, 1,740 ,, ,, license, 21 15s. 0d. ,, per section, £8.

Names of Holders—Messrs. James Crowe and Nicholas Carberry.

GONIMBLA PASTORAL HOLDING, No. 479.

Comprising Goimbla, Galwary, and Willondra Runs.

LEASEHOLD AREA. Land District of Molong; County of Ashburnham. The Crown Lands within the boundaries of those parts of Willandra and Goimbla Runs lying to the north-east of the dividing line, as notified in *Gazette*, 5th August, 1885.

RESUMED AREA. Land Districts of Molong and Forbes; County of Ashburnham. A portion of this area is in the Central Division. The Crown Lands within the boundaries of Galwary Run, and those parts of Willandra and Gonimbla Runs lying to the south and west of the dividing line, as notified in *Gazette*, 5th August, 1885.

The area, annual rent, and rate per acre; the area, license fee, and rate per section are as follows:—

Leasehold, 39,796 acres. Annual rent, £186 10s. 11d. Rate per acre, 1⅛d.
Resumed, 38,594 ,, ,, license, 180 18s. 2d. ,, per sec., £2 13s. 4d.

Name of Holder—The late Hon. John Smith.

GOOD GOOD PASTORAL HOLDING, No. 554.

Comprising Good Good Run.

LEASEHOLD AREA. Land District of Cooma; County of Beresford. The Crown Lands within the boundaries of that part of Good Good Run lying to the west and south of the dividing line, as notified in *Gazette*, 15th December, 1885.

RESUMED AREA. Land District of Cooma; County of Beresford. The Crown Lands within the boundaries of that part of Good Good Run lying to the east and north of the dividing line, as notified in *Gazette*, 15th December, 1885.

The area, annual rent, and rete per acre are as follows:—

Leasehold, 5,969 acres. Annual rent, £31 1s. 9d. Rate per acre, 1¼d.
Resumed, 5,752 ,, Not under Occupation License.

Name of Holder—Mr. Richard Thurbon.

GOONIAN PASTORAL HOLDING, No. 119.

Comprising Gunyan Run.

LEASEHOLD AREA. Land District of Inverell; County of Arrawatta. The Crown Lands within the boundaries of that part of Gunyan Run lying to the north and west of the dividing line, as notified in *Gazette*, 11th July, 1885.

RESUMED AREA. Land Districts of Tenterfield and Inverell; County of Arrawatta. The Crown Lands within the boundaries of that part of Gunyan Run lying to the south and east of the dividing line, as notified in *Gazette*, 11th July, 1885.

The area, annual rent, and rate per acre; the area, license fee, and rate per section are as follows:—

Leasehold, 14,718 acres. Annual rent, £76 13s. 2d. Rate per acre, 1¼d.
Resumed, 18,497 ,, ,, license, 77 1s. 5d. ,, per sec., £2 13s. 4d.

Name of Holder—Mr. Charles Grant Tindall.

GORDON BROOK PASTORAL HOLDING, No. 505.

Comprising Gordon Brook, Dome Mountain, and Tempe Runs.

LEASEHOLD AREA. Land Districts of Grafton and Casino; County of Drake. The Crown Lands within those parts of Gordon Brook, Dome Mountain, and Tempe Runs lying to the north and west of the dividing line, as notified in *Gazette*, 5th August, 1885.

RESUMED AREA. Land Districts of Grafton and Casino; County of Drake. The Crown Lands within those parts of Gordon Brook, Dome Mountain, and Tempe Runs lying to the south and east of the dividing line, as notified in *Gazette*, 5th August, 1885.

The area, annual rent, and rate per acre; the area, license fee, and rate per section are as follows:—

Leasehold, 43,170 acres. Annual rent, £359 15s. 0d. Rate per acre, 2d.
Resumed, 34,670 ,, ,, license, 162 10s. 4d. ,, per section, £3.

Name of Holder—Mr. Thomas Hawkins Smith.

GOSTWYCH PASTORAL HOLDING, No. 334.

Comprising Gostwych Run.

LEASEHOLD AREA. Land District of Armidale; County of Sandon. The Crown Lands within the boundaries of that part of Gostwych Run lying to the north-west of the dividing line, as notified in *Gazette*, 31st July, 1885.

RESUMED AREA. Land District of Armidale; County of Sandon. The Crown Lands within the boundaries of that part of Gostwych Run lying to the south-east of the dividing line, as notified in *Gazette*, 31st July, 1885.

The area, annual rent, and rate per acre; the area, license fee, and rate per section are as follows:—

Leasehold, 2,250 acres. Annual rent, £37 10s. 0d. Rate per acre, 4d.
Resumed, 1,603 ,, ,, license, 13 7s. 2d. ,, per sec., £5 6s. 8d.

Name of Holder—Mr William John Dangar.

GREEN HILLS PASTORAL HOLDING, No. 61.

Comprising Greenhills Run.

LEASEHOLD AREA. Land District of Tumut; County of Wynyard. The Crown Lands within the boundaries of that part of Green Hills Run lying to the north of the dividing line, as notified in *Gazette*, 11th July, 1885.

RESUMED AREA. Land District of Tumut; County of Wynyard. The Crown Lands within the boundaries of that part of Green Hills Run lying to the south of the dividing line, as notified in *Gazette*, 11th July, 1885.

The area, annual rent, and rate per acre; the area, license fee, and rate per section are as follows:—

Leasehold, 11,243 acres. Annual rent, £140 10s. 9d. Rate per acre, 3d.
Resumed, 12,460 ,, ,, license, 58 8s. 2d. ,, per section £3

Name of Holder—Mr. James Burleigh Sharp.

GREEN HILLS PASTORAL HOLDING, No. 391.

Comprising Green Hills Run.

LEASEHOLD AREA. Land District of Tumut; County of Wynyard. The Crown Lands within the boundaries of that part of Green Hills Run lying to the west of the dividing line, as notified in *Gazette*, 31st July, 1885.

RESUMED AREA. Land District of Tumut; County of Wynyard. The Crown Lands within the boundaries of that part of Green Hills Run lying to the east of the dividing line, as notified in *Gazette*, 31st July, 1885.

The area, annual rent, and rate per acre; the area, license fee, and rate per section are as follows:—

Leasehold, 4,107 acres. Annual rent, £38 10s. 1d. Rate per acre, 2¼d.
Resumed, 5,548 ,, ,, license, 34 13s. 6d. ,, per section, £4.

Name of Holder—Mr. Charles Darby Bardwell.

GREENLAND PASTORAL HOLDING, No. 174.

Comprising Greenland Run.

LEASEHOLD AREA. Land District of Cooma; County of Beresford. The Crown Lands within the boundaries of that part of Greenland Run lying to the south of the dividing line, as notified in *Gazette*, 11th July, 1885.

RESUMED AREA. Land District of Cooma; County of Beresford. The Crown Lands within the boundaries of that part of Greenland Run lying to the north of the dividing line, as notified in *Gazette*, 11th July, 1885.

The area, annual rent, and rate per acre are as follows:—

Leasehold, 3,490 acres. Annual rent, £36 7s. 1d. Rate per acre, 2½d.
Resumed, 3,530 ,, Not under Occupation License.

Name of Holder—Mr. Robert Holmes.

GREENLANDS PASTORAL HOLDING, No. 531.

Comprising Greenland Run.

LEASEHOLD AREA. Land Districts of Bega and Cooma; Counties of Auckland and Beresford. The Crown Lands within the boundaries of that part of Greenland Run lying to the south of the dividing line, as notified in *Gazette*, 8th September, 1885.

RESUMED AREA. Land Districts of Bega and Cooma; Counties of Auckland and Beresford. The Crown Lands within the boundaries of that part of Greenland Run lying to the north of the dividing line, as notified in *Gazette*, 8th September, 1885.

The area, annual rent, and rate per acre; the area, license fee, and rate per section are as follows:—

Leasehold, 7,160 acres. Annual rent, £59 13s. 4d. Rate per acre. 2d.
Resumed, 5,440 ,, ,, license, 42 10s. 0d. ,, per section, £5.

Name of Holder—Mr. Arthur Alcock.

GREENWICH PASTORAL HOLDING, No. 156.

Comprising Greenwich Run.

LEASEHOLD AREA. Land District of Grafton; County of Fitzroy. The Crown Lands within the boundaries of that part of Greenwich Run lying to the south and east of the dividing line, as notified in *Gazette*, 11th July, 1885.

RESUMED AREA. Land District of Grafton; County of Fitzroy. The Crown Lands within the boundaries of that part of Greenwich Run lying to the north and west of the dividing line, as notified in *Gazette*, 11th July, 1885.

The area, annual rent, and rate per acre; the area, license fee, and rate per section are as follows:—

Leasehold, 5,090 acres. Annual rent, £26 10s. 3d. Rate per acre, 1¼d.
Resumed, 5,000 ,, ,, license, 26 0s. 10d. ,, per sec. £3 6s. 8d.

Name of Holders—Australian Joint Stock Bank.

GROGAN CREEK PASTORAL HOLDING, No. 42.

Comprising Grogan Creek Run.

LEASEHOLD AREA. Land District of Cootamundry; County of Bland. The Crown Lands within the boundaries of that part of Grogan Creek Run lying to the north of the dividing line, as notified in *Gazette*, 11th July, 1885.

RESUMED AREA. Land District of Cootamundry; County of Bland. The Crown Lands within the boundaries of that part of Grogan Creek Run lying to the south of the dividing line, as notified in *Gazette*, 11th July, 1885.

The area, annual rent, and rate per acre; the area, license fee, and rate per section are as follows:—

Leasehold, 6,340 acres. Annual rent, £26 8s. 4d. Rate per acre, 1d.
Resumed, 4,559 ,, ,, license, 14 5s. 0d. ,, per section, £2.

Name of Leaseholder—Mr. James Beveridge.
,, Licensee—Mr. Simon Fraser Gentle.

GROSSES PLAIN PASTORAL HOLDING, No. 196.

Comprising Grosses Plains Run.

LEASEHOLD AREA. Land District of Cooma; County of Wallace. The Crown Lands within the boundaries of that part of Grosses Plains Run lying to the north of the dividing line, as notified in *Gazette*, 11th July, 1885.

RESUMED AREA. Land District of Cooma; County of Wallace. The Crown Lands within the boundaries of that part of Grosses Plains Run lying to the south of the dividing line, as notified in *Gazette*, 11th July, 1885.

The area, annual rent, and rate per acre; the area, license fee, and rate per section are as follows:—

Leasehold, 6,218 acres. Annual rent, £58 5s. 11d. Rate per acre, 2¼d.
Resumed, 5,040 ,, ,, license, 26 5s. 0d. ,, per sec., £3 6s. 8d.

Name of Holder—Mr. Charles Woodhouse.

GUDGENBY PASTORAL HOLDING, No. 234.

Comprising Gudgenby Run.

LEASEHOLD AREA. Land District of Queanbeyan; County of Cowley. The Crown Lands within the boundaries of that part of Gudgenby Run lying to the east of the dividing line, as notified in *Gazette*, 11th July, 1885.

RESUMED AREA. Land District of Queanbeyan; County of Cowley. The Crown Lands within the boundaries of that part of Gudgenby Run lying to the west of the dividing line, as notified in *Gazette*, 11th July, 1885.

The area, annual rent, and rate per acre; the area, license fee, and rate per section are as follows:—

Leasehold, 18,194 acres. Annual rent, £113 14s. 3d. Rate per acre, 1½d.
Resumed, 18,700 ,, ,, license, 58 8s. 9d. ,, per section, £2.

Name of Holders—Bank of New South Wales.

GUNDI PASTORAL HOLDING, No. 567.

Comprising Gundi Run.

LEASEHOLD AREA. Land District of Molong; County of Gordon. The Crown Lands within the boundaries of Gundi Run.

The area, annual rent, and rate per acre are as follows:—

Leasehold, 2,209 acres. Annual rent, £20 14s. 3d. Rate per acre, 2¼d.

Name of Holder—Mr. Samuel Taylor.

GUNDIBINDYAL PASTORAL HOLDING, No. 397.

Comprising Gundibindal Run.

LEASEHOLD AREA. Land District of Cootamundry; County of Bland. The Crown Lands within the boundaries of that part of Gundibindal Run lying to the north of the dividing line, as notified in *Gazette*, 31st July, 1885.

Resumed Area. Land Districts of Cootamundry and Wagga Wagga; Counties of Bland and Clarendon. The Crown Lands within the boundaries of that part of Gundibindal Run lying to the south of the dividing line, as notified in *Gazette*, 31st July, 1885.

Part of this area falls within the Central Division.

The area, annual rent, and rate per acre; the area, license fee, and rate per section are as follows:—

Leasehold, 9,630 acres.	Annual rent, £40 2s. 6d.	Rate per acre, 1d.	
Resumed, 9,100 ,,	,, license, 28 8s. 9d.	,, per section, £2.	

Name of Leaseholder—Mrs. Anne O'Brien.
,, Licensees—Bank of New South Wales.

GUNDIBINDYAL NORTH PASTORAL HOLDING, No. 487.

Comprising Gundibindal North Run.

Leasehold Area. Land District of Cootamundry; County of Bland. The Crown Lands within the boundaries of that part of Gundibindal North Run lying to the north of the dividing line, as notified in *Gazette*, 5th August, 1885.

Resumed Area. Land District of Cootamundry; County of Bland. The Crown Lands within the boundaries of that part of Gundibindal North Run lying to the south of the dividing line, as notified in *Gazette*, 5th August, 1885.

The area, annual rent, and rate per acre; the area, license fee, and rate per section are as follows:—

Leasehold, 13,590 acres.	Annual rent, £141 11s. 3d.	Rate per acre, 2½d.	
Resumed, 12,460 ,,	,, license, 38 18s. 9d.	,, per section, £2.	

Name of Holders—Bank of New Zealand.

GUNNEE OR REEDY CREEK PASTORAL HOLDING, No. 439.

Comprising Gunnee or Reedy Creek Run.

Leasehold Area. Land District of Inverell; County of Burnett. The Crown Lands within the boundaries of that part of Gunnee or Reedy Creek Run lying to the west and south of the dividing line, as notified in *Gazette*, 5th August, 1885.

Resumed Area. Land Districts of Inverell and Warialda; Counties of Burnett and Arrawatta. The Crown Lands within the boundaries of that part of Gunnee or Reedy Creek Run lying to the east and north of the dividing line, as notified in *Gazette*, 5th August, 1885.

A small portion of this area falls within the Central Division.

The area, annual rent, and rate per acre; the area, license fee, and rate per section are as follows:—

Leasehold, 6,054 acres.	Annual rent, £50 9s. 0d.	Rate per acre, 2d.	
Resumed, 8,092 ,,	,, license, 50 11s. 6d.	,, per section, £4.	

Name of Holders—English, Scottish, and Australian Chartered Bank of Sydney.

GUNNINGRACH PASTORAL HOLDING, No. 69.

Comprising Gunningrach Run.

Leasehold Area. Land District of Bombala; County of Wellesley. The Crown Lands within the boundaries of that part of Gunningrach Run lying to the north of the dividing line, as notified in *Gazette*, 11th July, 1885.

Resumed Area. Land District of Bombala; County of Wellesley. The Crown Lands within the boundaries of that part of Gunningrach Run lying to the south of the dividing line, as notified in *Gazette*, 11th July, 1885.

The area, annual rent, and rate per acre; the area, license fee, and rate per section are as follows:—

Leasehold, 9,360 acres. Annual rent, £58 10s. 0d. Rate per acre, 1½d.
Resumed, 8,350 ,, ,, license, 34 15s. 10d. ,, per sec., £2 13s. 4d.

Names of Holders—The Hon. Edward Knox, M.L.C., Benjamin Buchanan, and William Oswald Gilchrist.

GUNNONG JUGRAWAH PASTORAL HOLDING, No. 486.

Comprising Gunnong Jugrawah Run.

Leasehold Area. Land District of Gundagai; County of Buccleuch. The Crown Lands within the boundaries of that part of Gunnong Jugrawah Run lying to the north of the dividing line, as notified in *Gazette*, 5th August, 1885.

Resumed Area. Land District of Gundagai; County of Buccleuch. The Crown Lands within the boundaries of that part of Gunnong Jugrawah Run lying to the south of the dividing line, as notified in *Gazette*, 5th August, 1885.

The area, annual rent, and rate per acre; the area, license fee, and rate per section are as follows:—

Leasehold, 1,305 acres. Annual rent, £24 9s. 5d. Rate per acre, 4½d.
Resumed, 1,165 ,, ,, license, 7 5s. 8d. ,, per sec., £4.

Name of Holder—Mrs. Leah Howe.

GUY FAUX PASTORAL HOLDING, No. 534.

Comprising Guy Faux Run.

Leasehold Area. Land District of Armidale; County of Clarke. The Crown Lands within the boundaries of that part of Guy Faux Run lying to the west of the dividing line, as notified in *Gazette*, 8th September, 1885.

Resumed Area. Land District of Armidale; County of Clarke. The Crown Lands within the boundaries of that part of Guy Faux Run lying to the east of the dividing line, as notified in *Gazette*, 8th September, 1885.

The area, annual rent, and rate per acre; the area, license fee, and rate per section are as follows:—

Leasehold, 17,460 acres. Annual rent, £58 4s. 0d. Rate per acre, 4-5ths d.
Resumed, 14,570 ,, ,, license, 75 17s. 9d. ,, per sec., £3 6s. 8d.

Name of Holder—Mr. John Browne.

GUY FAWKES RIVER PASTORAL HOLDING, No. 20.

Comprising Guy Fawkes River Run.

Leasehold Area. Land District of Armidale; Counties of Clarke and Fitzroy. The Crown Lands within the boundaries of that part of Guy Faux River Run lying to the east of the dividing line, as notified in *Gazette*, 11th July, 1885.

Resumed Area. Land District of Armidale; County of Clarke. The Crown Lands within the boundaries of that part of Guy Faux River Run lying to the west of the dividing line, as notified in *Gazette*, 11th July, 1885.

The area, annual rent, and rate per acre; the area, license fee, and rate per section are as follows:—

Leasehold, 9,807 acres. Annual rent, £71 10s. 2d. Rate per acre, 1¾d.
Resumed, 15,014 ,, ,, license, 78 4s. 0d. ,, per sec., £3 6s. 8d.

Name of Holder—Mr. Edward Parke.

GYRA OR GARA PASTORAL HOLDING, No. 368.

Comprising Gara or Gyra Run.

LEASEHOLD AREA. Land District of Armidale; County of Sandon. The Crown Lands within the boundaries of that part of Gara (or Gyra) Run lying to the east of the dividing line, as notified in *Gazette*, 31st July, 1885.

RESUMED AREA. Land District of Armidale; County of Sandon. The Crown Lands within the boundaries of that part of Gara (or Gyra) Run lying to the west of the dividing line, as notified in *Gazette*, 31st July, 1885.

The area, annual rent, and rate per acre; the area, license fee, and rate per section are as follows:—

Leasehold, 10,975 acres.	Annual rent, £102 17s. 10d.	Rate per acre, 2¼d.
Resumed, 5,822 ,,	,, license, 36 7s. 9d.	,, per sec., £4.

Name of Holders—Mercantile Bank of Sydney.

HANNING PASTORAL HOLDING, No. 484.

Comprising Hanning Run.

LEASEHOLD AREA. Land District of Armidale; County of Inglis. The Crown Lands within the boundaries of that part of Hanning Run lying to the north and west of the dividing line, as notified in *Gazette*, 5th August, 1885.

RESUMED AREA. Land District of Armidale; County of Inglis. The Crown Lands within the boundaries of that part of Hanning Run lying to the south and east of the dividing line, as notified in *Gazette*, 5th August, 1885.

The area, annual rent, and rate per acre; the area, license fee, and rate per section are as follows:—

Leasehold, 4,980 acres.	Annual rent, £31 2s. 6d.	Rate per acre, 1½d.
Resumed, 5,520 ,,	,, license, 17 5s. 0d.	,, per section, £2.

Name of Holder—Mr. Robert Murray.

HEAD OF BRIBAREE PASTORAL HOLDING, No. 501.

Comprising Head of Bribera Creek Run.

LEASEHOLD AREA. Land District of Young; County of Monteagle. The Crown Lands within the boundaries of that part of Head of Bribera Creek Run lying to the east of the dividing line, as notified in *Gazette*, 5th August, 1885.

RESUMED AREA. Land District of Young; County of Monteagle. The Crown Lands within the boundaries of that part of Head of Bribera Creek Run lying to the west of the dividing line, as notified in *Gazette*, 5th August, 1885.

The area, annual rent, and rate per acre; the area, license fee, and rate per section are as follows:—

Leasehold, 3,320 acres.	Annual rent, £34 11s. 8d.	Rate per acre, 2½d.
Resumed, 2,561 ,,	,, license, 16 0s. 2d.	,, per section, £4.

Name of Holder—Mr. John Carleton Watson.

HEAD OF CURRY FLAT PASTORAL HOLDING, No. 365.

Comprising Head of Curry Flat Run.

LEASEHOLD AREA. Land District of Cooma; Counties of Beresford and Wellesley. The Crown Lands within the boundaries of that part of Head of Curry Flat Run lying to the south of the dividing line, as notified in *Gazette*, 31st July, 1885.

RESUMED AREA. Land District of Cooma; County of Beresford. The Crown Lands within the boundaries of that part of Head of Curry Flat Run lying to the north of the dividing line, as notified in *Gazette*, 31st July, 1885.

The area, annual rent, and rate per acre; the area, license fee, and rate per section are as follows:—

Leasehold, 820 acres. Annual rent, £6 16s. 8d. Rate per acre, 2d.
Resumed, 566 ,, ,, license, 3 10s. 9d. ,, per section, £4.

Name of Holders—Commercial Banking Company of Sydney.

HEAD OF RICHMOND PASTORAL HOLDING, No. 471.

Comprising Head of Richmond Run.

LEASEHOLD AREA. Land District of Casino; County of Rous. The Crown Lands within the boundaries of that part of Head of Richmond Run lying south-westerly of the dividing line, as notified in *Gazette*, 5th August, 1885.

RESUMED AREA. Land District of Casino; County of Rous. The Crown Lands within the boundaries of that part of Head of Richmond Run lying north-easterly of the dividing line, as notified in *Gazette*, 5th August, 1885.

The area, annual rent, and rate per acre; the area, license fee, and rate per section are as follows:—

Leasehold, 18,140 acres. Annual rent, £75 11s. 8d. Rate per acre, 1d.
Resumed, 3,170 ,, ,, license, 13 4s. 2d. ,, per sec., £2 13s. 4d.

Name of Leaseholder—Mr. Thomas Hopkins Merrick Hill.
,, Licensees—Queensland National Bank of Brisbane.

HERBERT PARK PASTORAL HOLDING, No. 384.

Comprising North Gyra Run.

LEASEHOLD AREA. Land District of Armidale; County of Sandon. The Crown Lands within the boundaries of that part of North Gyra Run lying to the east of the dividing line, as notified in *Gazette*, 31st July, 1885.

RESUMED AREA. Land District of Armidale; County of Sandon. The Crown Lands within the boundaries of that part of North Gyra Run lying to the west of the dividing line, as notified in *Gazette*, 31st July, 1885.

The area, annual rent, and rate per acre; the area, license fee, and rate per section are as follows:—

Leasehold, 5,714 acres. Annual rent, £47 12s. 4d. Rate per acre, 2d.
Resumed, 4,875 ,, ,, license, 25 7s. 10d. ,, per sec., £3 6s. 8d.

Name of Holder—Mr. Alexander Cruikshank.

HEAD-OF-THE-RIVER PASTORAL HOLDING, No. 340.

Comprising Head-of-the-River Run.

LEASEHOLD AREA. Land District of Cooma; County of Wallace. The Crown Lands within the boundaries of that part of Head-of-the-River Run lying to the north-east of the dividing line, as notified in *Gazette*, 11th July, 1885.

RESUMED AREA. Land District of Cooma; County of Wallace. The Crown Lands within the boundaries of that part of the Head-of-the-River Run lying to the south-west of the dividing line, as notified in *Gazette*, 11th July, 1885.

The area, annual rent, and rate per acre; the area, license fee, and rate per section are as follows:—

Leasehold, 7,800 acres. Annual rent, £56 17s. 6d. Rate per acre, 1¾d.
Resumed, 7,300 ,, ,, license, 34 4s. 5d. ,, per section, £3.

Name of Holder—Mr. John Barry.

HERNANI PASTORAL HOLDING, No. 518.

Comprising Hernani Run.

LEASEHOLD AREA. Land District of Armidale; County of Fitzroy. The Crown Lands within the boundaries of that part of Hernani Run, lying to the east of the dividing line, as notified in *Gazette*, 8th September, 1885.

RESUMED AREA. Land District of Armidale; Counties of Fitzroy and Clarke. The Crown Lands within the boundaries of that part of Hernani Run lying to the west of the dividing line, as notified in *Gazette*, 8th September, 1885.

The area, annual rent, and rate per acre; the area, license fee, and rate per section are as follows:—

Leasehold, 11,225 acres. Annual rent, £58 9s. 3d. Rate per acre, 1¼d.
Resumed, 10,460 ,, ,, license, 54 9s. 7d. ,, per sec., £3 6s. 8d.

Name of Holder—Mr. Richard Hargrave.

HILLGROVE PASTORAL HOLDING, No. 159.

Comprising Hillgrove Run.

LEASEHOLD AREA. Land District of Armidale; County of Sandon. The Crown Lands within the boundaries of that part of Hillgrove Run lying to the south of the dividing line, as notified in *Gazette*, 11th July, 1885.

RESUMED AREA. Land District of Armidale; County of Sandon. The Crown Lands within the boundaries of that part of Hillgrove Run lying to the north of the dividing line, as notified in *Gazette*, 11th July, 1885.

The area, annual rent, and rate per acre; the area, license fee, and rate per section are as follows:—

Leasehold, 8,706 acres. Annual rent, £72 11s. 0d. Rate per acre, 2d.
Resumed, 12,770 ,, ,, license, 53 4s. 2d. ,, per sec., £2 13s. 4d.

Name of Holder—Mr. Richard Hargrave.

HILLSIDE PASTORAL HOLDING, No. 266.

Comprising Hillside Run.

LEASEHOLD AREA. Land District of Albury; County of Goulburn. The Crown Lands within the boundaries of that part of Hillside Run lying to the south and east of the dividing line, as notified in *Gazette*, 11th July, 1885.

RESUMED AREA. Land District of Albury; County of Goulburn. The Crown Lands within the boundaries of that part of Hillside Run lying to the north and west of the dividing line, as notified in *Gazette*, 11th July, 1885.

The area, annual rent, and rate per acre; the area, license fee, and rate per section are as follows:—

Leasehold, 2,280 acres. Annual rent, £28 10s. 0d. Rate per acre, 3d.
Resumed, 2,480 ,, ,, license, 12 18s. 4d. ,, per section, £3 6s. 8d.

Name of Holder—Mrs. Janet Ross.

ILLUNIE PASTORAL HOLDING, No. 228.

Comprising Illunie Run.

LEASEHOLD AREA. Land District of Young; County of Monteagle. The Crown Lands within the boundaries of that part of Illunie Run lying to the south of the dividing line, as notified in *Gazette*, 11th July, 1885.

RESUMED AREA. Land District of Young; County of Monteagle. The Crown Lands within the boundaries of that part of Illunie Run lying to the north of the dividing line, as notified in *Gazette*, 11th July, 1885.

The area, annual rent, and rate per acre; the area, license fee, and rate per section are as follows:—

Leasehold, 10,303 acres. Annual rent, £85 17s. 2d. Rate per acre, 2d.
Resumed, 10,770 ,, ,, license, 44 17s. 6d. ,, per sec., £2 13s. 4d.

Name of Holders—Bank of New South Wales.

INGALBA AND GLEN MORRISON PASTORAL HOLDING, No. 557.

Comprising Ingalba and Glen Morrison Runs.

LEASEHOLD AREA. Land District of Walcha; County of Vernon. The Crown Lands within the boundaries of Ingalba Run and that part of Glen Morrison Run lying to the west and south of the dividing line, as notified in *Gazette*, 15th December, 1885.

RESUMED AREA. Land District of Walcha; County of Vernon. The Crown Lands within the boundaries of that part of Glen Morrison Run lying to the east and north of the dividing line, as notified in *Gazette*, 15th December, 1885.

The area, annual rent, and rate per acre; the area, license fee, and rate per section are as follows:—

Leasehold, 13,775 acres. Annual rent, £114 15s. 10d. Rate per acre, 2d.
Resumed, 16,520 ,, ,, license, 103 5s. 0d. ,, per section, £4.

Names of Holders—Mr. John Connall and Mrs. A. D. Connall.

INGEBIRAH PASTORAL HOLDING, No. 27.

Comprising Inchbyra Run.

LEASEHOLD AREA. Land District of Cooma; County of Wallace. The Crown Lands within the boundaries of that part of Inchbyra Run lying to the east of the dividing line, as notified in *Gazette*, 11th July, 1885.

RESUMED AREA. Land District of Cooma; County of Wallace. The Crown Lands within the boundaries of that part of Inchbyra Run lying to the west of the dividing line, as notified in *Gazette*, 11th July, 1885.

The area, annual rent, and rate per acre are as follows:—

Leasehold, 23,060 acres. Annual rent, £240 4s. 2d. Rate per acre, 2½d.
Resumed, 16,098 ,, Not under Occupation License.

Name of Holder—Mrs. Ellen Woodhouse.

INGEEGOODBEE PASTORAL HOLDING, No. 34.

Comprising Ingregoodby Run.

LEASEHOLD AREA. Land District of Bombala; County of Wallace. The Crown Lands within the boundaries of that part of Ingregoodby Run lying to the south-east of the dividing line, as notified in *Gazette*, 11th July, 1885.

RESUMED AREA. Land District of Bombala; County of Wallace. The Crown Lands within the boundaries of that part of Ingregoodby Run lying to the north-west of the dividing line, as notified in *Gazette*, 11th July, 1885.

The area, annual rent, and rate per acre are as follows:—

Leasehold, 21,480 acres. Annual rent, £134 5s. 0d. Rate per acre, 1½d.
Resumed, 23,400 ,, Not under Occupation License.

Name of Holder—Mr. Charles Woodhouse.

INVEREL AND ELSMORE PASTORAL HOLDING, No. 81.

Comprising Inverell and Elsmore Runs.

LEASEHOLD AREA. Land District of Inverell; County of Gough. The Crown Lands within the boundaries of Inverell Run and that part of Elsmore Run lying to the north of the dividing line, as notified in *Gazette*, 11th July, 1885.

Resumed Area. Land District of Inverell; County of Gough. The Crown Lands within the boundaries of that part of Elsmore Run lying to the south of the dividing line, as notified in *Gazette*, 11th July, 1885.

The area, annual rent, and rate per acre; the area, license fee, and rate per section are as follows:—

Leasehold, 9,290 acres. Annual rent, £62 18s. 0d. Rate per acre, 1⅝d.
Resumed, 24,766 ,, ,, license, 77 7s. 11d. ,, per section, £2.

Name of Holder—Mrs. Catherine Campbell.

IRONBARK CREEK PASTORAL HOLDING, No. 354.

Comprising Ironbark Creek Run.

Leasehold Area. Land District of Tamworth; County of Darling. The Crown Lands within the boundaries of that part of Ironbark Creek Run lying to the west of the dividing line, as notified in *Gazette*, 31st July, 1885.

Resumed Area. Land District of Tamworth; County of Darling. The Crown Lands within the boundaries of that part of Ironbark Creek Run lying to the east of the dividing line, as notified in *Gazette*, 31st July, 1885.

The area, annual rent, and rate per acre; the area, license fee, and rate per section are as follows:—

Leasehold, 39,760 acres. Annual rent, £248 10s. 0d. Rate per acre, 1½d.
Resumed, 52,625 ,, ,, license, 219 5s. 5d. ,, per sec., £2 13s 4d.

Name of Holder—Mr. William Lamprell Spencer.

IRONBONG PASTORAL HOLDING, No. 70.

Comprising Ironbong Run.

Leasehold Area. Land District of Cootamundry; County of Clarendon. The Crown Lands within the boundaries of that part of Ironbong Run lying to the south and west of the dividing line, as notified in *Gazette*, 11th July, 1885.

Resumed Area. Land District of Cootamundry; County of Clarendon. The Crown Lands within the boundaries of that part of Ironbong Run lying to the north and east of the dividing line, as notified in *Gazette*, 11th July, 1885.

The area, annual rent, and rate per acre; the area, license fee, and rate per section are as follows:—

Leasehold, 12,685 acres. Annual rent, £52 17s. 1d. Rate per acre, 1d.
Resumed, 7,170 ,, ,, license, 22 8s. 2d. ,, per section, £2.

Name of Holders—Union Bank of Australia.

IRONMUNGIE PASTORAL HOLDING, No. 528.

Comprising Iron Mungy Major Run.

Leasehold Area. Land Districts of Bombala and Cooma; County of Wellesley. The Crown Lands within the boundaries of that part of Iron Mungy Major Run lying to the south and east of the dividing line, as notified in *Gazette*, 8th September, 1885.

Resumed Area. Land District of Coooma; County of Wellesley. The Crown Lands within the boundaries of that part of Iron Mungy Major Run lying to the north and west of the dividing line, as notified in *Gazette*, 8th September, 1885.

The area, annual rent, and rate per acre; the area, license fee, and rate per section are as follows:—

Leasehold, 3,129 acres. Annual rent, £52 3s. 0d. Rate per acre, 4d.
Resumed, 3,750 ,, ,, license, 19 10s. 8d. ,, per sec., £3 6s. 8d.

Name of Holder—Mr. Timothy O'Mara.

IRONMUNGY MINOR PASTORAL HOLDING, No. 293.

Comprising Iron Mungy Minor Run.

LEASEHOLD AREA. Land District of Cooma; County of Wallace. The Crown Lands within the boundaries of that part of Iron Mungy Minor Run lying to the north of the dividing line, as notified in *Gazette*, 11th July, 1885.

RESUMED AREA. Land District of Cooma; County of Wallace. The Crown Lands within the boundaries of that part of Iron Mungy Minor Run lying to the south of the dividing line, as notified in *Gazette*, 31st July, 1885.

The area, annual rent, and rate per acre; the area, license fee, and rate per section are as follows:—

Leasehold, 7,022 acres. Annual rent, £73 2s. 11d. Rate per acre, 2½d.
Resumed, 4,320 ,, ,, license, 22 10s. 0d. ,, per sec., £3 6s. 8d.

Name of Holders—Commercial Banking Company of Sydney.

JACOB'S RIVER PASTORAL HOLDING, No. 232.

Comprising Jacob's River Run.

LEASEHOLD AREA. Land District of Cooma; County of Wallace. The Crown Lands within the boundaries of that part of Jacob's River Run lying to the south-east of the dividing line, as notified in *Gazette*, 11th July, 1885.

RESUMED AREA. Land District of Cooma; County of Wallace. The Crown Lands within the boundaries of that part of Jacob's River Run lying to the north-west of the dividing line, as notified in *Gazette*, 11th July, 1885.

The area, annual rent, and rate per acre; the area, license fee, and rate per section are as follows:—

Leasehold, 6,300 acres. Annual rent, £39 7s. 6d. Rate per acre, 1½d.
Resumed, 7,700 ,, ,, license, 32 1s. 8d. ,, per sec., £2 13s. 4d.

Name of Holder—Mr. William Jardine McGufficke.

JEOGLA PASTORAL HOLDING, No. 450.

Comprising Jeogola Run.

LEASEHOLD AREA. Land District of Armidale; County of Clarke. The Crown Lands within the boundaries of that part of Jeogola Run lying to the north of the dividing line, as notified in *Gazette*, 5th August, 1885.

RESUMED AREA. Land District of Armidale; County of Clarke. The Crown Lands within the boundaries of that part of Jeogola Run lying to the south of the dividing line, as notified in *Gazette*, 5th August, 1885.

The area, annual rent, and rate per acre; the area, license fee, and rate per section are as follows:—

Leasehold, 22,185 acres. Annual rent, £127 2s. 1d. Rate per acre, 1⅜d.
Resumed, 20,445 ,, ,, license, 63 17s. 10d. ,, per section, £2.

Name of Holders—Australian Mortgage and Agency Company.

JERRA JERRA PASTORAL HOLDING, No. 73.

Comprising Jerra Jerra Run.

LEASEHOLD AREA. Land District of Albury; County of Goulburn. The Crown Lands within the boundaries of that part of Jerra Jerra Run lying to the south of the dividing line, as notified in *Gazette*, 11th July, 1885

RESUMED AREA. Land District of Albury; County of Goulburn. The Crown Lands within the boundaries of that part of Jerra Jerra Run lying to the north of the dividing line, as notified in *Gazette*, 11th July, 1885.

The area, annual rent, and rate per acre; the area, license fee, and rate per section are as follows:—

Leasehold, 900 acres. Annual rent, £15 0s. 0d. Rate per acre, 4d.
Resumed, 410 ,, ,, license, 2 11s. 3d. ,, per section, £4.

Name of Holder—Mr. John Burns.

JEREMIAH AND BONGONGO PASTORAL HOLDING, No. 426.

Comprising Adginbilly or Bogongo and Jeremiah Runs.

LEASEHOLD AREA. Land District of Gundagai and Tumut; County of Buccleuch. The Crown Lands within the boundaries of those parts of Adginbilly or Bogongo and Jeremiah Runs lying to the south of the dividing line, as notified in *Gazette*, 5th August, 1885.

RESUMED AREA. Land District of Gundagai; County of Buccleuch. The Crown Lands within the boundaries of those parts of Adginbilly or Bogongo and Jeremiah Runs lying to the north of the dividing line, as notified in *Gazette*, 5th August, 1885.

The area, annual rent, and rate per acre; the area, license fee, and rate per section are as follows:—

Leasehold, 13,098 acres. Annual rent, £163 14s. 6d. Rate per acre, 3d.
Resumed, 11,010 ,, ,, license, 91 15s. 0d. ,, per sec., £5 6s. 8d.

Name of Holder—The late Hon. Samuel Henry Terry.

JINDABYNE EAST PASTORAL HOLDING, No. 472.

Comprising Jindabine East Run.

LEASEHOLD AREA. Land District of Cooma; County of Wallace. The Crown Lands within the boundaries of that part of Jindabyne East Run lying to the south and east of the dividing line, as notified in *Gazette*, 5th August, 1885.

RESUMED AREA. Land District of Cooma; County of Wallace. The Crown Lands within the boundaries of that part of Jindabyne East Run lying to the north of the dividing line, as notified in *Gazette*, 5th August, 1885.

The area, annual rent, and rate per acre; the area, license fee, and rate per section are as follows:—

Leasehold, 2,665 acres. Annual rent, £28 17s. 5d. Rate per acre, 2d. 3-5th.
Resumed, 1,221 ,, ,, license, 8 5s. 4d. ,, per sec., £4 6s. 8d.

Names of Holders—Messrs. Harnett and Clifford (executors of P. J. J. Clifford) and John Clifford.

JINDABYNE WEST PASTORAL HOLDING, No. 315.

Comprising Jindabyne West Run.

LEASEHOLD AREA. Land District of Cooma; County of Wallace. The Crown Lands within the boundaries of that part of Jindabyne West Run lying to the east and north of the dividing line, as notified in *Gazette*, 31st July, 1885.

RESUMED AREA. Land District of Cooma; County of Wallace. The Crown Lands within the boundaries of that part of Jindabyne West Run lying to the west of the dividing line, as notified in *Gazette*, 31st July, 1885.

The area, annual rent, and rate per acre; the area, license fee, and rate per section are as follows:—

Leasehold, 5,116 acres. Annual rent, £31 19s. 6d. Rate per acre, 1½d.
Resumed, 3,810 ,, ,, license, 15 17s. 6d. ,, per sec., £2 13s. 4d.

Name of Holders—Bank of New South Wales.

JINGELLIC PASTORAL HOLDING. No. 435.

Comprising Jingellick Run.

LEASEHOLD AREA. Land District of Albury; Counties of Goulburn and Selwyn. The Crown Lands within the boundaries of that part of Jingellick Run lying to the east of the dividing line, as notified in *Gazette*, 5th August, 1885.

RESUMED AREA. Land District of Albury; County of Goulburn. The Crown Lands within the boundaries of that part of Jingellick Run lying to the west of the dividing line, as notified in *Gazette*, 5th August, 1885.

The area, annual rent, and rate per acre; the area, license fee, and rate per section are as follows:—

Leasehold, 10,058 acres.	Annual rent, £104 15s. 5d.	Rate per acre, 2½d.	
Resumed, 16,706 ,,	,, license, 104 8s. 3d.	,, per section, £4.	

Names of Holders—Sir James McCulloch and Hastings Cuningham.

JUGIONG PASTORAL HOLDING, No. 465.

Comprising Benangaroo, Jugeyong North, and Wedgagallong Runs.

LEASEHOLD AREA. Land Districts of Gundagai and Boorowa; County of Harden. The Crown Lands within the boundaries of Benangaroo Run and that part of Jugeyong Run lying to the north of the dividing line, as notified in *Gazette*, 5th August, 1885.

RESUMED AREA. Land District of Gundagai; County of Harden. The Crown Lands within the boundaries of Wedgagallong Run and that part of Jugeyong Run lying to the south of the dividing line, as notified in *Gazette*, 5th August, 1885.

The area, annual rent, and rate per acre; the area, license fee, and rate per section are as follows:—

Leasehold, 3,750 acres	Annual rent, £140 12s. 6d.	Rate per acre, 9d.
Resumed, 2,010 ,,	,, license, 56 10s. 8d.	,, per section, £18

Name of Holder—Mr. Ben Marshall Osborne.

JUMENBUEN PASTORAL HOLDING, No. 261.

Comprising Jimen Buen and Matong South Runs.

LEASEHOLD AREA. Land District of Cooma; County of Wallace. The Crown Lands within the boundaries of those parts of Matong South and Jimen Buen Runs lying to the east of the dividing line, as notified in *Gazette*, 11th July, 1885.

RESUMED AREA. Land District of Cooma; County of Wallace. The Crown Lands within the boundaries of those parts of Matong South and Jimen Buen Runs lying to the west of the dividing line, as notified in *Gazette*, 11th July, 1885.

The area, annual rent, and rate per acre; the area, license fee, and rate per section are as follows:—

Leasehold, 24,458 acres.	Annual rent, £178 6s. 10d.	Rate per acre, 1¾d.
Resumed, 25,459 ,,	,, license, 106 1s. 7d.	,, per sec., £2 13s. 4d.

Name of Holders—Commercial Banking Company of Sydney.

KALKITE PASTORAL HOLDING, No. 322.

Comprising Kalkite Run.

LEASEHOLD AREA. Land District of Cooma; County of Wallace. The Crown Lands within the boundaries of that part of Kalkite Run lying to the east of the dividing line, as notified in *Gazette*, 31st July, 1885.

RESUMED AREA. Land District of Cooma; County of Wallace. The Crown Lands within the boundaries of that part of Kalkite Run lying to the west of the dividing line, as notified in *Gazette*, 31st July, 1885.

The area, annual rent, and rate per acre; the area, license fee, and rate per section are as follows:—

Leasehold, 16,538 acres. Annual rent, £137 16s. 4d. Rate per acre, 2d.
Resumed, 18,920 ,, ,, license, 98 10s. 10d. ,, per sec., £3 6s. 8d.

Names of Holders—Messrs. Andrew Jackson and James Cunningham.

KANGAROO HILLS PASTORAL HOLDING, No. 1.

Comprising Kangaroo Hills Run.

LEASEHOLD AREA. Land District of Armidale; County of Clark. The Crown Lands within the boundaries of that part of Kangaroo Hills Run lying to the south of the dividing line, as notified in *Gazette*, 11th July, 1885.

RESUMED AREA. Land District of Armidale; County of Clark. The Crown Lands within the boundaries of that part of Kangaroo Hills Run lying to the north of the dividing line, as notified in *Gazette*, 11th July, 1885.

The area, annual rent, and rate per acre; the area, license fee, and rate per section are as follows:—

Leasehold, 25,735 acres. Annual rent, £214 9s. 2d. Rate per acre, 2d.
Resumed, 25,180 ,, ,, license, 104 18s. 4d. ,, per sec, £2 13s. 4d.

Name of Leaseholder—Mr. James Withycombe.
,, Licensee—Mr. Albert Andrew Wright.

KANGAROO FLAT PASTORAL HOLDING, No. 565.

Comprising Kangaroo Run.

LEASEHOLD AREA. Land District of Walcha; County of Vernon. The Crown Lands within the boundaries of that part of Kangaroo Flat Run lying to the north of the dividing line, as notified in *Gazette*.

RESUMED AREA. Land District of Walcha; County of Vernon. The Crown Lands within the boundaries of that part of Kangaroo Flat Run lying to the south of the dividing line, as notified in *Gazette*.

The area, annual rent, and rate per acre are as follows:—

Leasehold, 33,100 acres. Annual rent, £137 18s. 4d. Rate per acre, 1d.
Resumed, 17,900 ,, Not under Occupation License.

Names of Holders—Messrs. Robert Hamilton and Robert Lawrie, jun.

KANGAROOBY PASTORAL HOLDING, No. 495.

Comprising Kangarooby Run.

LEASEHOLD AREA. Land District of Cowra; County of Forbes. The Crown Lands within the boundaries of that part of Kangarooby Run lying to the north of the dividing line, as notified in *Gazette*, 5th August, 1885.

RESUMED AREA. Land District of Cowra; County of Forbes. The Crown Lands within the boundaries of that part of Kangarooby Run lying to the south of the dividing line, as notified in *Gazette*, 5th August, 1885.

The area, annual rent, and rate per acre; the area, license fee, and rate per section are as follows:—

Leasehold, 20,607 acres. Annual rent, £107 6s. 7d. Rate per acre, 1¼d.
Resumed, 20,438 ,, ,, license. 85 3s. 2d. ,, per sec., £2 13s. 4d.

Names of Holders—Messrs. William, Robert Grieve, Thomas, and John Armstrong.

KAROOLA PASTORAL HOLDING, No. 101.

Comprising Karoola North and Karoola South Runs.

LEASEHOLD AREA. Land District of Inverell ; County of Arrawatta The Crown Lands within the boundaries of those parts of Karoola North and Karoola South Runs lying to the north of the dividing line, as notified in *Gazette*, 11th July, 1885.

RESUMED AREA. Land District of Inverell; County of Arrawatta. The Crown Lands within the boundaries of those parts of Karoola North and Karoola South Runs lying to the north of the dividing line, as notified in *Gazette*, 11th July, 1885.

The area, annual rent, and rate per acre ; the area, license fee, and rate per section are as follows :—

Leasehold, 9,989 acres. Annual rent, £62 8s. 7d. Rate per acre, 1½d.
Resumed, 10,794 ,, ,, license, 56 4s. 5d. ,, per sec. £3 6s. 8d

Name of Leaseholders—Bank of New South Wales.
,, Licensee—Mrs. Anne Murray.

KEEPIT PASTORAL HOLDING, No. 492.

Comprising Keepit Run.

LEASEHOLD AREA. Land District of Tamworth ; County of Darling. The Crown Lands within the boundaries of that part of Keepit Run lying to the north and east of the dividing line, as notified in *Gazette*, 5th August, 1885.

RESUMED AREA. Land Districts of Tamworth and Gunnedah ; Counties of Darling and Nandewar The Crown Lands within the boundaries of that part of Keepit Run lying to the south and west of the dividing line, as notified in *Gazette*, 5th August, 1885. A small portion of this area is in the Central Division.

The area, annual rent, and rate per acre ; the area, license fee, and rate per section are as follows :—

Leasehold, 19,026 acres. Annual rent, £171 15s. 3d. Rate per acre. 2d. 1-6th.
Resumed, 19,389 ,, ,, license, 121 3s. 7d. ,, per section, £4.

Name of Holders—Messrs. Dalgety and Company.

KEERA PASTORAL HOLDING, No. 512.

Comprising Keera Run.

RESUMED AREA. Land District of Inverell ; Counties of Murchison and Hardinge. The Crown Lands within the boundaries of that part of Keera Run lying to the north and east of the dividing line, as notified in *Gazette*, 5th August, 1885.

For Leasehold area of this holding, see Keera, No. 703, Central Division.

The annual license fee and rate per section are as follows :—

Resumed, 76,150 acres. License fee, £317 5s. 10d. Rate per sec., £2 13s. 4d.

Name of Holder—Mr. Thomas Cooke.

KENTUCKY PASTORAL HOLDING, No. 277.

Comprising Kentucky Run.

LEASEHOLD AREA. Land District of Armidale ; County of Sandon. The Crown Lands within the boundaries of that part of Kentucky Run lying to the west and south of the dividing line, as notified in *Gazette*, 31st July, 1885.

Resumed Area. Land District of Armidale; County of Sandon. The Crown Lands within the boundaries of that part of Kentucky Run lying to the east and north of the dividing line, as notified in *Gazette*, 31st July, 1885.

The area, annual rent, and rate per acre; the area, license fee, and rate per section are as follows:—

Leasehold, 2,920 acres. Annual rent, £39 10s. 10d. Rate per acre, 3¼d.
Resumed, 2,901 ,, ,, license, 30 4s. 5d. ,, per sec., £6 13s. 4d.

Name of Holder—Mr. John Fletcher.

KENYU PASTORAL HOLDING, No. 355.

Comprising Kener Run.

Leasehold Area. Land District of Boorowa; County of Monteagle. The Crown Lands within the boundaries of that part of Kener Run lying to the south-east of the dividing line, as notified in *Gazette*, 31st July, 1885.

Resumed Area. Land District of Boorowa; County of Monteagle. The Crown Lands within the boundaries of that part of Kener Run lying to the north-west of the dividing line, as in *Gazette*, 31st July, 1885.

The area, annual rent, and rate per acre; the area, license fee, and rate per section are as follows:—

Leasehold, 6,883 acres. Annual rent, £121 17s. 9d. Rate per acre, 4½d.
Resumed, 5,536 ,, ,, license, 80 14s. 8d. ,, per sec., £9 6s. 8d.

Name of Holders—Bank of New South Wales.

KHANCOBAN SOUTH PASTORAL HOLDING, No. 220.

Comprising South Khancoban Run.

Leasehold Area. Land District of Albury; County of Selwyn. The Crown Lands within the boundaries of that part of South Khancoban Run lying to the north of the dividing line, as notified in *Gazette*, 11th July, 1885.

Resumed Area. Land District of Albury; County of Selwyn. The Crown Lands within the boundaries of that part of South Khancoban Run lying to the south of the dividing line, as notified in *Gazette*, 11th July, 1885.

The area, annual rent, and rate per acre; the area, license fee, and rate per section are as follows:—

Leasehold, 14,040 acres. Annual rent, £87 15s. 0d. Rate per acre, 1½d.
Resumed, 10,605 ,, ,, license, 44 3s. 9d. ,, per sec. £2 13s. 4d.

Name of Holders—Bank of New South Wales.

KIAH LAKE PASTORAL HOLDING, No. 93.

Comprising Gejizrick West Runs.

Leasehold Area. Land District of Cooma; County of Wallace. The Crown Lands within the boundaries of that part of Gejizrick West Run lying to the east of the dividing line, as notified in *Gazette*, 11th July, 1885.

Resumed Area. Land District of Cooma; County of Wallace. The Crown Lands within the boundaries of that part of Gejizrick West Run lying to the west of the dividing line, as notified in *Gazette*, 11th July, 1885.

The area, annual rent, and rate per acre; the area, license fee, and rate per section are as follows:—

Leasehold, 2,011 acres. Annual rent, £16 15s. 2d. Rate per acre, 2d.
Resumed, 1,572 ,, ,, license, 7 7s. 5d. ,, per section, £3.

Name of Holders—Bank of Australasia.

KIANDRA PASTORAL HOLDING, No. 113.

Comprising Kiandra Run.

LEASEHOLD AREA. Land District of Cooma; County of Wallace. The Crown Lands within the boundaries of that part of Kiandra Run lying to the west of the dividing line, as notified in *Gazette*, 11th July, 1885.

RESUMED AREA. Land District of Cooma; County of Wallace. The Crown Lands within the boundaries of that part of Kiandra Run lying to the east of the dividing line, as notified in *Gazette*, 11th July, 1885.

The area, annual rent, and rate per acre; the area, license fee, and rate per section are as follows:—

Leasehold, 1,300 acres. Annual rent, £16 5s. 0d. Rate per acre, 3d.
Resumed, 1,060 ,, ,, license, 8 16s. 8d. ,, per sec., £5 6s. 8d.

Name of Holder—Mr. Ronald Campbell.

KICKERBELL PASTORAL HOLDING, No. 445.

Comprising Kickerbill Run.

LEASEHOLD AREA. Land District of Murrurundi; County of Pottinger. The Crown Lands within the boundaries of that part of Kickerbill Run lying to the north of the dividing line, as notified in *Gazette*, 5th August, 1885

RESUMED AREA. Land District of Murrurundi; Counties of Pottinger and Buckland. The Crown Lands within the boundaries of that part of Kickerbill Run lying to the south of the dividing line, as notified in *Gazette*, 5th August, 1885.

The area, annual rent, and rate per acre; the area, license fee, and rate per section are as follows:—

Leasehold, 7,445 acres. Annual rent, £46 10s. 8d. Rate per acre, 1½d.
Resumed, 3,949 ,, ,, license, 24 13s. 8d. ,, per section, £4.

Name of Holder—Mr. Robert George Higgins.

KIKIAMAH PASTORAL HOLDING, No. 508.

Comprising Kikiamah Run.

LEASEHOLD AREA. Land District of Young; County of Monteagle. The Crown Lands within the boundaries of that part of Kikiamah Run lying to the east of the dividing line, as notified in *Gazette*, 5th August, 1885.

For Resumed Area of this Holding, see Kikiamah, No. 704, in the Central Division.

The area, annual rent, and rate per acre are as follows:—

Leasehold, 8,535 acres. Annual rent, £78 4s. 9d. Rate per acre, 2d. 1-5th.

Name of Holders—Union Bank of Australia.

KIMO PASTORAL HOLDING, No. 372.

Comprising Kimo Run.

LEASEHOLD AREA. Land District of Gundagai; County of Clarendon. The Crown Lands within the boundaries of that part of Kimo Run lying to the west of the dividing line, as notified in *Gazette*, 31st July, 1885.

RESUMED AREA. Land District of Gundagai; County of Clarendon. The Crown Lands within the boundaries of that part of Kymo Run lying to the east and north of the dividing line, as notified in *Gazette*, 31st July, 1885.

The area, annual rent, and rate per acre; the area, license fee, and rate per section are as follows:—

Leasehold, 1,214 acres. Annual rent, £20 4s. 8d. Rate per acre, 4d.
Resumed, 1,550 ,, ,, license, 20 19s. 10d. ,, per sec., £8 13s. 4d.

Name of Holder—Mr. James Robinson.

KING'S PLAINS PASTORAL HOLDING, No. 300.

Comprising King's Plain and Swamp Oak Runs.

LEASEHOLD AREA. Land Districts of Inverell and Glen Innes; Counties of Arrawatta and Gough. The Crown Lands within the boundaries of those parts of King's Plain and Swamp Oak Runs lying to the east of the dividing line, as notified in *Gazette*, 31st July, 1885.

RESUMED AREA. Land District of Inverell; Counties of Arrawatta and Gough. The Crown Lands within the boundaries of those parts of King's Plain and Swamp Oak Runs lying to the west of the dividing line, as notified in *Gazette*, 31st July, 1885.

The area, annual rent, and rate per acre; the area, license fee, and rate per section are as follows:—

Leasehold, 16,863 acres. Annual rent. £122 19s 2d. Rate per acre, 1¾d.
Resumed, 19,763 ,, ,, license, 41 3s. 6d. ,, per sec., £1 6s. 8d.

Name of Holders—Australian Joint Stock Bank.

KINGSTOWN PASTORAL HOLDING, No. 466.

Comprising Kingston Run.

LEASEHOLD AREA. Land District of Armidale; County of Hardinge. The Crown Lands within the boundaries of that part of Kingston Run lying to the north-east of the dividing line, as notified in *Gazette*, 5th August, 1885.

RESUMED AREA. Land District of Armidale; County of Inglis. The Crown Lands within the boundaries of that part of Kingston Run lying to the south-west of the dividing line, as notified in *Gazette*, 5th August, 1885.

The area, annual rent, and rate per acre; the area, license fee, and rate per section are as follows:—

Leasehold, 3,433 acres. Annual rent, £28 12s 2d. Rate per acre, 2d.
Resumed, 2,800 ,, ,, license, 11 13s. 4d. ,, per sec., £2 13s. 4d.

Name of Holders—Australian Joint Stock Bank.

KLORI PASTORAL HOLDING, No. 190.

Comprising Klori Run.

LEASEHOLD AREA. Land District of Tamworth; Counties of Darling and Inglis. The Crown Lands within the boundaries of that part of Klori Run lying to the west of the dividing line, as notified in *Gazette*, 11th July, 1885.

RESUMED AREA. Land District of Tamworth; Counties of Darling and Inglis. The Crown Lands within the boundaries of that part of Klori Run lying to the east of the dividing line, as notified in *Gazette*, 11th July, 1885.

The area, annual rent, and rate per acre; the area, license fee, and rate per section are as follows:—

Leasehold, 2,460 acres. Annual rent, £21 15s. 8d. Rate per acre, 2⅛d.
Resumed, 2,194 ,, ,, license 13 14s. 3d. ,, per section, £4.

Name of Holders—Trust and Agency Company of Australasia.

KOREELAH PASTORAL HOLDING, No. 252.

Comprising Korelah Run.

LEASEHOLD ARE. Land Districts of Tenterfield and Casino; County of Buller. The Crown Lands within the boundaries of that part of Korelah Run lying to the north of the dividing line, as notified in *Gazette*, 11th July, 1885.

RESUMED AREA. Land Districts of Tenterfield and Casino; County of Buller. The Crown Lands within the boundaries of that part of Korelah Run lying to the north of the dividing line, as notified in *Gazette*, 11th July, 1885.

The area, annual rent, and rate per acre; the area, license fee, and rate per section are as follows:—

Leasehold, 25,000 acres. Annual rent, £208 6s. 8d. Rate per acre, 2d.
Resumed, 20,130 ,, ,, license, 83 17s. 6d. ,, per sec., £2 13s. 4d.

Name of Holder—Mrs. Elizabeth Martha Gore.

KULKI PASTORAL HOLDING, No. 97.

Comprising Kulki Run.

LEASEHOLD AREA. Land District of Inverell; County of Arrawatta. The Crown Lands within the boundaries of that part of Kulki Run lying to the south of the dividing line, as notified in *Gazette*, 11th July, 1885.

RESUMED AREA. Land District of Inverell; County of Arrawatta. The Crown Lands within the boundaries of that part of Kulki Run lying to the north of the dividing line, as notified in *Gazette*, 11th July, 1885.

The area, annual rent, and rate per acre; the area, license fee, and rate per section are as follows:—

Leasehold, 6,710 acres. Annual rent, £48 18s. 7d. Rate per acre, 1¾d.
Resumed, 4,570 ,, ,, license, 21 8s. 5d. ,, per section, £5.

Name of Leaseholder—Mrs. Charlotte Starkey.
,, Licensees—Alexander John, Robert James, and David Hutcheson Alexander.

KUTHI PASTORAL HOLDING, No. 385.

Comprising Kuthi Run.

LEASEHOLD AREA. Land District of Walcha; County of Hawes. The Crown Lands within the boundaries of that part of Kuthi Run lying to the west and south of the dividing line, as notified in *Gazette*, 31st July, 1885.

RESUMED AREA. Land District of Walcha; County of Hawes. The Crown Lands within the boundaries of that part of Kuthi Run lying to the north and east of the dividing line, as notified in *Gazette*, 31st July, 1885.

The area, annual rent, and rate per acre; the area, license fee, and rate per section are as follows:—

Leasehold, 10,250 acres. Annual rent, £53 7s. 9d. Rate per acre, 1¼d.
Resumed, 8,876 ,, ,, license, 27 14s. 9d. ,, per section, £3.

Name of Holder—Mr. John Williams.

KYBEAN PASTORAL HOLDING, No. 23.

Comprising Kybean Run.

LEASEHOLD AREA. Land District of Cooma; County of Beresford. The Crown Lands within the boundaries of that part of Kybean Run lying to the north of the dividing line, as notified in *Gazette*, 11th July, 1885.

RESUMED AREA. Land District of Cooma; County of Beresford. The Crown Lands within the boundaries of that part of Kybean Run lying to the south of the dividing line, as notified in *Gazette*, 11th July, 1885.

The area, annual rent, and rate per acre; the area, license fee, and rate per section are as follows:—

Leasehold, 9,938 acres. Annual rent, £103 10s. 5d. Rate per acre, 2¼d.
Resumed, 5,657 ,, ,, license, 38 16s. 2d. ,, per sec., £5 6s. 8d.

Name of Holder—Mr. Timothy O'Mara.

KYDRA PASTORAL HOLDING, No. 428.

Comprising Kydra Run.

LEASEHOLD AREA. Land District of Cooma; County of Beresford. The Crown Lands within the boundaries of that part of Kydra Run lying to the south of the dividing line, as notified in *Gazette*, 5th August, 1885.

RESUMED AREA. Land District of Cooma; County of Beresford. The Crown Lands within the boundaries of that part of Kydra Run lying to the north of the dividing line, as notified in *Gazette*, 5th August, 1885.

The area, annual rent, and rate per acre are as follows:—

Leasehold, 6,545 acres. Annual rent, £54 10s. 10d. Rate per acre, 2d.
Resumed, 3,910 ,, Not under Occupation License.

Names of Holders—Mr. Thomas Tracey and Mrs. Mary Stokes.

KYOGLE PASTORAL HOLDING, No. 25.

Comprising Kyogle Run.

LEASEHOLD AREA. Land District of Casino; County of Rous. The Crown Lands within the boundaries of that part of Kyogle Run lying to the south of the dividing line, as notified in *Gazette*, 11th July, 1885.

RESUMED AREA. Land District of Casino; County of Rous. The Crown Lands within the boundaries of that part of Kyogle Run lying to the north of the dividing line, as notified in *Gazette*, 11th July, 1885.

The area, annual rent, and rate per acre; the area, license fee, and rate per section are as follows:—

Leasehold, 17,521 acres. Annual rent, £127 15s. 2d. Rate per acre, 1¾d.
Resumed, 18,048 ,, ,, license, 75 4s. 0d. ,, per section, £8.

Name of Holder—Mr. Henry Flesher Smith.

LANARK LODGE PASTORAL HOLDING, No. 328.

Comprising Lanark Lodge Run.

LEASEHOLD AREA. Land District of Grafton; County of Clarence. The Crown Lands within the boundaries of that part of Lanark Lodge Run lying to the south of the dividing line, as notified in *Gazette*, 31st July, 1885.

RESUMED AREA. Land District of Grafton; County of Clarence. The Crown Lands within the boundaries of that part of Lanark Lodge Run lying to the north of the dividing line, as notified in *Gazette*, 31st July, 1885.

The area, annual rent, and rate per acre; the area, license fee, and rate per section are as follows:—

Leasehold, 5,967 acres. Annual rent, £37 5s. 11d. Rate per acre, 1½d.
Resumed, 10,369 ,. ,, license, 43 4s. 1d. ,, per sec., £2 13s. 4d.

Name of Holders—The Australian Joint Stock Bank.

LAURA PASTORAL HOLDING, No. 347.

Comprising Laura Run.

LEASEHOLD AREA. Land District of Armidale; County of Hardinge. The Crown Lands within the boundaries of that part of Laura Run lying to the east and north of the dividing line, as notified in *Gazette*, 31st July, 1885.

RESUMED AREA. Land Districts of Inverell and Armidale; County of Hardinge. The Crown Lands within the boundaries of that part of Laura Run lying to the west and south of the dividing line, as notified in *Gazette*, 31st July, 1885.

The area, annual rent, and rate per acre; the area, license fee, and rate per section are as follows:—

Leasehold, 15,863 acres. Annual rent £132 3s. 10d. Rate per acre, 2d.
Resumed, 9,793 ,, ,, license, 51 0s. 1d. ,, per sec., £3 6s. 8d.

Name of Holders—Bank of New South Wales.

LEYBOURNE PASTORAL HOLDING, No. 103.

Comprising Leybourne Run.

LEASEHOLD AREA. Land District of Tamworth; County of Inglis. The Crown Lands within the boundaries of that part of Leybourne Run lying to the west of the dividing line, as notified in *Gazette*, 11th July, 1885.

RESUMED AREA. Land District of Tamworth; County of Inglis. The Crown Lands within the boundaries of that part of Leybourne Run lying to the east of the dividing line, as notified in *Gazette*, 11th July, 1885.

The area, annual rent, and rate per acre are as follows:—

Leasehold, 1,360 acres. Annual rent, £12 0s. 10d. Rate per acre, 2⅛d.
Resumed, 865 ,, Not under Occupation License.

Name of Holder—Mr. Compton South Miller.

LISMORE PASTORAL HOLDING, No. 382.

Comprising Lismore Run.

LEASEHOLD AREA. Land District of Lismore; County of Rous. The Crown Lands within the boundaries of that part of Lismore Run lying to the south of the dividing line, as notified in *Gazette*, 31st July, 1885.

RESUMED AREA. Land District of Lismore; County of Rous. The Crown Lands within the boundaries of that part of Lismore Run lying to the north of the dividing line, as notified in *Gazette*, 31st July, 1885.

The area, annual rent, and rate per acre; the area, license fee, and rate per section are as follows:—

Leasehold, 4,567 acres. Annual rent, £28 10s. 11d. Rate per acre, 1½d.
Resumed, 5,962 ,, ,, license, 24 16s. 10d. ,, per sec, £2 13s. 4d.

Name of Holders—Commercial Banking Company of Sydney.

LITTLE BILLABONG AND THE FALLS PASTORAL HOLDING, No. 429.

Comprising Little Billabong and The Falls Runs.

LEASEHOLD AREA. Land District of Albury; County of Goulburn. The Crown Lands within the boundaries of that part of Little Billybong and The Falls Runs lying to the south of the dividing line, as notified in *Gazette*, 5th August, 1885.

RESUMED AREA. Land District of Albury; County of Goulburn. The Crown Lands within the boundaries of those parts of Little Billybong and The Falls Runs lying to the north of the dividing line, as notified in *Gazette*, 5th August, 1885.

The area, annual rent, and rate per acre; the area, license fee, and rate per section are as follows:—

Leasehold, 7,866 acres. Annual rent, £98 6s. 6d. Rate per acre, 3d.
Resumed, 7,500 ,, ,, license, 54 13s. 9d. ,, per sec., £4 13s. 4d.

Name of Holders—Bank of Australasia.

LITTLE BURRANGONG PASTORAL HOLDING, No. 115.

Comprising Little Burrangong Run.

LEASEHOLD AREA. Land District of Young; County of Monteagle. The Crown Lands within the boundaries of that part of Little Burrangong Run lying to the north-west of the dividing line, as notified in *Gazette*, 11th July, 1885.

RESUMED AREA. Land District of Young; County of Monteagle The Crown Lands within the boundaries of that part of Little Billabong Run lying to the south-east of the dividing line, as notified in *Gazette*, 11th July, 1885.

The area, annual rent, and rate per acre; the area, license fee, and rate per section are as follows:—

Leasehold, 611 acres.	Annual rent, £20 7s. 4d.	Rate per acre, 8d.
Resumed, 289 ,,	,, license, 7 4s. 6d.	,, per section, £16.

Name of Holders—The City Bank.

LITTLE PLAINS PASTORAL HOLDING, No. 255.

Comprising Little Plain or Bradong, and Boggy Creek Runs.

LEASEHOLD AREA. Land District of Bombala; County of Wellesley. The Crown Lands within the boundaries of those parts of Little Plain or Bradong, and Boggy Creek Runs lying to the north of the dividing line, as notified in *Gazette*, 11th July, 1885.

RESUMED AREA. Land District of Bombala; County of Wellesley. The Crown Lands within the boundaries of those parts of Little Plain or Bradong, and Boggy Creek Runs lying to the south of the dividing line, as notified in *Gazette*, 11th July, 1885.

The area, annual rent, and rate per acre; the area, license fee, and rate per section are as follows:—

Leasehold, 6,045 acres.	Annual rent, £44 1s. 7d.	Rate per acre, 1¾d.
Resumed, 4,824 ,,	,, license, 20 2s. 0d.	,, per sec., £2 13s. 4d.

Name of Holder—Mr. Allen Bradley Morgan.

LITTLE RIVER PASTORAL HOLDING, No. 346.

Comprising Little River Run.

LEASEHOLD AREA. Land District of Grafton; County of Gresham. The Crown Lands within the boundaries of that part of Little River Run lying to the north of the dividing line, as notified in *Gazette*, 31st July, 1885.

RESUMED AREA. Land District of Grafton; County of Gresham. The Crown Lands within the boundaries of that part of Little River Run lying to the south of the dividing line, as notified in *Gazette*, 31st July, 1885.

The area, annual rent, and rate per acre are as follows:—

Leasehold, 15,575 acres.	Annual rent, £113 11s. 5d.	Rate per acre, 1¾d.
Resumed, 9,300 ,,	Not under Occupation License.	

Name of Holder—Mr. John Kennedy Howe.

LITTLE TINDERRY'S PASTORAL HOLDING, No. 192.

Comprising Little Tindrey's Run.

LEASEHOLD AREA. Land District of Cooma; County of Beresford. The Crown Lands within the boundaries of that part of Little Tindrey's Run lying to the north of the dividing line, as notified in *Gazette*, 11th July, 1885.

RESUMED AREA. Land District of Cooma; County of Beresford. The Crown Lands within the boundaries of that part of Little Tindrey's Run lying to the south of the dividing line, as notified in *Gazette*, 11th July, 1885.

The area, annual rent, and rate per acre; the area, license fee, and rate per section are as follows:—

Leasehold, 5,604 acres. Annual rent, £49 12s. 5d. Rate per acre, 2½d.
Resumed, 7,574 ,, ,, license, 47 6s 9d. ,, per section, £4.

Name of Holder—Mr. Thomas Dwyer.

LOGAN PASTORAL HOLDING, No. 386.

Comprising Logan Run.

LEASEHOLD AREA. Land District of Casino; County of Richmond. The Crown Lands within the boundaries of that part of Logan Run lying to the west of the dividing line, as notified in *Gazette*, 31st July, 1885.

RESUMED AREA. Land District of Casino; County of Richmond. The Crown Lands within the boundaries of that part of Logan Run lying to the east of the dividing line, as notified in *Gazette*, 31st July, 1885.

The area, annual rent, and rate per acre; the area, license fee, and rate per section are as follows:—

Leasehold, 2,732 acres. Annual rent, £28 9s. 2d. Rate per acre, 2½d.
Resumed, 1,216 ,, ,, license, 7 12s. 0d. ,, per section, £4.

Names of Holders—Messrs. Lancelot Castel and Roland W. Lance.

LONG FLAT PASTORAL HOLDING, No. 154.

Comprising Long Flat Run.

LEASEHOLD AREA. Land Districts of Armidale and Walcha; Counties of Clarke and Vernon. The Crown Lands within the boundaries of that part of Long Flat Run lying to the east of the dividing line, as notified in *Gazette*, 11th July, 1885.

RESUMED AREA. Land District of Armidale; County of Clarke. The Crown Lands within the boundaries of that part of Long Flat Run lying to the west of the dividing line, as notified in *Gazette*, 11th July, 1885.

The area, annual rent, and rate per acre are as follows:—

Leasehold, 43,140 acres. Annual rent, £134 16s. 3d. Rate per acre, ¾d.
Resumed, 38,900 ,, Not under Occupation License.

Name of Holder—Mr. John Rider Jones.

LONGFORD PASTORAL HOLDING, No. 208.

Comprising Longford Run.

LEASEHOLD AREA. Land District of Armidale; County of Inglis. The Crown Lands within the boundaries of that part of Longford Run lying to the west of the dividing line, as notified in *Gazette*, 11th July, 1885.

RESUMED AREA. Land District of Armidale; County of Inglis. The Crown Lands within the boundaries of that part of Longford Run lying to the east of the dividing line, as notified in *Gazette*, 11th July, 1885.

The area, annual rent, and rate per acre; the area, license fee, and rate per section are as follows:—

Leasehold, 27,364 acres. Annual rent, £142 10s. 5d. Rate per acre, 1½d.
Resumed, 19,600 ,, ,, license, 81 13s. 4d. ,, per sec, £2 13s. 4d.

Name of Holder—Mr. George Lorimer Gibson.

LONG PLAIN PASTORAL HOLDING, No. 95.

Comprising Long Plain Run.

LEASEHOLD AREA. Land District of Cooma; Counties of Buccleuch and Wallace. The Crown Lands within the boundaries of that part of Long Plain Run lying to the south of the dividing line, as notified in *Gazette*, 11th July, 1885.

RESUMED AREA. Land District of Cooma; Counties of Buccleuch and Cowley. The Crown Lands within the boundaries of that part of Long Plain Run lying to the north of the dividing line, as notified in *Gazette*, 11th July, 1885.

The area, annual rent, and rate per acre; the area, license fee, and rate per section are as follows:—

Leasehold, 18,700 acres. Annual rent, £311 13s. 4d. Rate per acre, 4d.
Resumed, 15,000 ,, ,, license, 164 1s. 3d. ,, per section, £7.

Names of Holders—Messrs. Albert Austin and Thomas Millear.

LONG REACH PASTORAL HOLDING, No. 78.

Comprising Long Reach Run.

LEASEHOLD AREA. Land District of Inverell; County of Hardinge. The Crown Lands within the boundaries of that part of Long Reach Run lying to the west of the dividing line, as notified in *Gazette*, 11th July, 1885.

RESUMED AREA. Land District of Inverell; County of Hardinge. The Crown Lands within the boundaries of that part of Long Reach Run lying to the east of the dividing line, as notified in *Gazette*, 11th July, 1885.

The area, annual rent, and rate per acre; the area, license fee, and rate per section are as follows:—

Leasehold, 5,815 acres. Annual rent, £48 9s. 2d. Rate per acre, 2d.
Resumed, 5,515 ,, ,, license, 34 9s. 5d. ,, per section, £4.

Name of Leaseholder—Mr. Alexander John Darby.
,, Licensees—The Bank of New South Wales.

LOOANGA PASTORAL HOLDING, No. 338.

Comprising Loanga Run.

LEASEHOLD AREA. Land District of Armidale; County of Inglis. The Crown Lands within the boundaries of that part of Loanga Run lying to the east of the dividing line, as notified in *Gazette*, 31st July, 1885.

RESUMED AREA. Land District of Armidale; County of Inglis. The Crown Lands within the boundaries of that part of Loanga Run lying to the west of the dividing line, as notified in *Gazette*, 31 July, 1885.

The area, annual rent, and rate per acre; the area, license fee, and rate per section are as follows:—

Leasehold, 6,730 acres. Annual rent, £56 1s. 8d. Rate per acre, 2d.
Resumed, 10,824 ,, ,, license, 67 13s. 0d. ,, per section, £4.

Name of Leaseholder—Mr. Joseph Clay.
,, Licensees—The Bank of Australasia.

LOOMBAH PASORAL HOLDING, No. 374.

Comprising Loombah and Codumble Range Runs.

LEASEHOLD AREA. Land District of Molong; County of Gordon. The Crown Lands within the boundaries of those parts of Loombah and Codumble Range Run lying to the west of the dividing line, as notified in *Gazette*, 31st July, 1885.

RESUMED AREA. Land District of Molong; County of Gordon. The Crown Lands within the boundaries of those parts of Loombah and Cedumble Range Runs lying to the east of the dividing line, as notified in *Gazette*, 31st July, 1885.

The area, annual rent, and rate per acre; the area, license fee, and rate per section are as follows:—

Leasehold, 5,034 acres. Annual rent, £62 18s. 6d. Rate per acre, 3d.
Resumed, 2,675 ,, ,, license, 22 5s. 10d. ,, per sec., £5 6s. 8d.

Name of Holders—Commercial Banking Company of Sydney.

LOWER BELOCO CREEK PASTORAL HOLDING, No. 221.

Comprising Boloko Creek Run.

LEASEHOLD AREA. Land District of Cooma; County of Wallace. The Crown Lands within the boundaries of that part of Boloko Creek Run lying to the south of the dividing line, as notified in *Gazette*, 11th July, 1885.

RESUMED AREA. Land District of Cooma; County of Wallace. The Crown Lands within the boundaries of that part of Boloko Creek Run lying to the north of the dividing line, as notified in *Gazette*, 11th July, 1885.

The area, annual rent, and rate per acre are as follows:—

Leasehold, 1,815 acres. Annual rent, £26 9s. 5d. Rate per acre, 3½d.
Resumed, 1,060 ,, Not under Occupation License.

Name of Holder—Mr. R. U. B. Rose.

LOWRY CREEK PASTORAL HOLDING, No. 369.

Comprising Lowry Creek Run.

LEASEHOLD AREA. Land District of Tamworth; County of Darling. The Crown Lands within the boundaries of that part of Lowry Creek Run lying to the north and east of the dividing line, as notified in *Gazette*, 31st July, 1885.

RESUMED AREA. Land District of Tamworth; County of Darling. The Crown Lands within the boundaries of that part of Lowry Creek Run lying to the south and west of the dividing line, as notified in *Gazette*, 31st July, 1885.

The area, annual rent, and rate per acre; the area, license fee, and rate per section are as follows:—

Leasehold, 6,925 acres. Annual rent, £32 9s. 3d. Rate per acre, 1¼d.
Resumed, 5,670 ,, ,, license, 23 12s. 6d. ,, per sec., £2 13s. 4d.

Name o Holders—Australian Joint Stock Bank.

LYNDHURST PASTORAL HOLDING, No. 40.

Comprising Lyndhurst Run.

LEASEHOLD AREA. Land District of Armidale; County of Clarke. The Crown Lands within the boundaries of that part of Lyndhurst Run lying to the west of the dividing line, as notified in *Gazette*, 11th July, 1885.

RESUMED AREA. Land District of Armidale; County of Clarke. The Crown Lands within the boundaries of that part of Lyndhurst Run lying to the east of the dividing line, as notified in *Gazette*, 11th July, 1885.

The area, annual rent, and rate per acre; the area, license fee, and rate per section are as follows:—

Leasehold, 14,517 acres. Annual rent, £151 4s. 5d. Rate per acre, 2½d.
Resumed, 7,053 ,, ,, license, 58 15s. 6d. ,, per sec., £5 6s. 8d.

Name of Holder—Mr. William Coventry.

MAFFRA PASTORAL HOLDING, No. 59.

Comprising Maffra Run.

LEASEHOLD AREA. Land District of Cooma; County of Wellesley. The Crown Lands within the boundaries of that part of Maffra Run lying to the east of the dividing line, as notified in *Gazette*, 11th July, 1885.

RESUMED AREA. Land District of Cooma; County of Wellesley. The Crown Lands within the boundaries of that part of Maffra Run lying to the west of the dividing line, as notified in *Gazette*, 11th July, 1885.

The area, annual rent, and rate per acre; the area, license fee, and rate per section are as follows:—

Leasehold, 1,200 acres. Annual rent, £20 0s. 0d. Rate per acre, 4d.
Resumed, 1,019 ,, ,, license, 4 15s. 7d. ,, per section, £3.

Name of Holder—Mr. Joseph Cassels Ryrie, junr.

MAHARATTA PASTORAL HOLDING, No. 161.

Comprising Maharatta, Mila or Boggy Creek, and Bald Hills Station Runs.

LEASEHOLD AREA. Land District of Bombala; County of Wellesley. The Crown Lands within the boundaries of Mila or Boggy Creek Run and that part of Maharatta Run lying to the west of the dividing line, as notified in *Gazette*, 11th July, 1885.

RESUMED AREA. Land District of Bombala; County of Wellesley. The Crown Lands within the boundaries of Bald Hills Station Run and that part of Maharatta Run lying to the east of the dividing line, as notified in *Gazette*, 11th July, 1885.

The area, annual rent, and rate per acre; the area, license fee, and rate per section are as follows:—

Leasehold, 17,925 acres. Annual rent, £130 14s. 1d. Rate per acre, 1¾d.
Resumed, 14,114 ,, ,, license, 58 16s. 2d. ,, per sec, £2 13s. 4d.

Name of Holder—Mr. Moses Joseph.

MANILLA PASTORAL HOLDING, No. 570.

Comprising the Manilla and Glenriddle Run.

LEASEHOLD AREA. Land District of Tamworth; County of Darling. Being a Subdivision of the Leasehold area of the Manilla and Glenriddle Pastoral Holding, No. 447.

The area, annual rent, and rate per acre are as follows:—
Leasehold, 22,000 acres. Annual rent, £137 10s. Rate per acre, 1½d.

Name of Holder—Mr. Thomas Walker.

MANILLA AND GLENRIDDLE PASTORAL HOLDING, No. 447.

Comprising the Manilla and Glenriddle Runs.

RESUMED AREA. Land District of Tamworth; County of Darling. The Crown Lands within the boundaries of that part of Glenriddle Run lying to the north of the dividing line, as notified in *Gazette*, 5th August, 1885.

The area, annual license, and rate per section are as follows:—
Resumed, 46,057 acres. Annual license, £225 17s. 10d. Rate per section, £3.

Name of Holder—Mr. Arthur Leslie Harden.

MANUS PASTORAL HOLDING, No. 176.

Comprising Mannus Run.

LEASEHOLD AREA. Land District of Albury; County of Selwyn. The Crown Lands within the boundaries of that part of Mannus Run lying to the west of the dividing line, as notified in *Gazette*, 11th July, 1885.

RESUMED AREA. Land District of Albury; County of Selwyn. The Crown Lands within the boundaries of that part of Mannus Run lying to the east of the dividing line, as notified in *Gazette*, 11th July, 1885.

The area, annual rent, and rate per acre; the area, license fee, and rate per section are as follows:—

Leasehold, 12,700 acres.	Annual rent, £132 5s. 10d.	Rate per acre, 2½d.
Resumed, 7,725 ,,	,, license, 33 3s. 10d.	,, per sec., £2 15s.

Name of Holder—Mr. Robert McMicking.

MARENGO PASTORAL HOLDING, No. 425.

Comprising Marengo Run.

LEASEHOLD AREA. Land Districts of Glen Innes and Grafton; County of Gresham. The Crown Lands within the boundaries of that part of Marengo Run lying to the north of the dividing line, as notified in *Gazette*, 5th August, 1885.

RESUMED AREA. Land Districts of Glen Innes, Grafton, and Armidale; Counties of Gresham and Clarke. The Crown Lands within the boundaries of that part of Marengo Run lying to the south of the dividing line, as notified in *Gazette*, 5th August, 1885.

The area, annual rent, and rate per acre; the area, license fee, and rate per section are as follows:—

Leasehold, 36,000 acres.	Annual rent, £93 15s. 0d.	Rate per acre, 3d.
Resumed, 35,930 ,,	,, license, 112 5s. 8d.	,, per section, £2.

Name of Holder—Mr. Joseph Cooper.

MARENGO PASTORAL HOLDING, No. 224.

Comprising Marengo Run.

LEASEHOLD AREA. Land District of Young; County of Monteagle. The Crown Lands within the boundaries of that part of Marengo Run lying to the south of the dividing line, as notified in *Gazette*, 11th July, 1885.

RESUMED AREA. Land District of Young; County of Monteagle. The Crown Lands within the boundaries of that part of Marengo Run lying to the north of the dividing line, as notified in *Gazette*, 11th July, 1885.

The area, annual rent, and rate per acre are as follows:—

Leasehold, 5,100 acres.	Annual rent, £63 15s.	Rate per acre, 3d.
Resumed, 4,906 ,,	Not under Occupation License.	

Name of Holder—Mr. John Thomas Beaumont.

MAROWAN PASTORAL HOLDING, No. 548.

Comprising Maroowan Run.

LEASEHOLD AREA. Land District of Glen Innes; County of Gough. The Crown Lands within the boundaries of that part of Maroowan Run lying to the north of the dividing line, as notified in *Gazette*, 14th October, 1885.

Resumed Area. Land District of Glen Innes; County of Gough. The Crown Lands within the boundaries of that part of Maroowan Run lying to the south of the dividing line, as notified in *Gazette*, 14th October, 1885.

The area, annual rent, and rate per acre; the area, license fee, and rate per section are as follows:—

Leasehold, 3,901 acres.	Annual rent, £56 17s. 10d.	Rate per acre, 3½d.	
Resumed, 2,911 ,,	,, license, 30 6s. 6d.	,, per sec., £6 13s. 4d.	

Name of Holders—Bank of New South Wales.

MARRANUMBLA PASTORAL HOLDING, No. 247.

Comprising Murranumbla Run.

Leasehold Area. Land District of Cooma; County of Wallace. The Crown Lands within the boundaries of that part of Murranumbla Run lying to the south of the dividing line, as notified in *Gazette*, 11th July, 1885.

Resumed Area. Land District of Cooma; County of Wallace. The Crown Lands within the boundaries of that part of Murranumbla Run lying to the north of the dividing line, as notified in *Gazette*, 11th July, 1885.

The area, annual rent, and rate per acre; the area, license fee, and rate per section are as follows:—

Leasehold, 3,439 acres.	Annual rent, £50 3s. 1d.	Rate per acre, 3½d.	
Resumed, 2,700 ,,	,, license, 50 12s. 6d.	,, per section, £12.	

Name of Holders—Mercantile Bank of Sydney.

MARYLAND PASTORAL HOLDING, No. 388.

Comprising Maryland Run.

Leasehold Area. Land District of Tenterfield; County of Buller. The Crown Lands within the boundaries of that part of Maryland Run lying to the north of the dividing line, as notified in *Gazette*, 31st July, 1885.

Resumed Area. Land District of Tenterfield; County of Buller. The Crown Lands within the boundaries of that part of Maryland Run lying to the south of the dividing line, as notified in *Gazette*, 31st July, 1885.

The area, annual rent, and rate per acre; the area, license fee, and rate per section are as follows:—

Leasehold, 34,480 acres.	Annual rent, £251 8s. 4d.	Rate per acre, 1¾d.	
Resumed, 34,392 ,,	,, license, 161 4s. 3d.	,, per section, £3.	

Name of Holders—Commercial Banking Company of Sydney.

MATONG PASTORAL HOLDING, No. 519.

Comprising Matong Run.

Leasehold Area. Land District of Cooma; County of Wallace. The Crown Lands within the boundaries of that part of Matong Run lying to the north of the dividing line, as notified in *Gazette*, 8th September, 1885.

Resumed Area. Land District of Cooma; County of Wallace. The Crown Lands within the boundaries of that part of Matong Run lying to the south of the dividing line, as notified in *Gazette*, 8th September, 1885.

The area, annual rent, and rate per acre; the area, license fee, and rate per section are as follows:—

Leasehold, 1,550 acres.	Annual rent, £11 6s. 1d.	Rate per acre, 1¾d.	
Resumed, 1,146 ,,	,, license, 4 15s. 6d.	,, per sec., £2 13s. 4d.	

Name of Holder—Mr. James Litchfield.

MATILDADALE PASTORAL HOLDING, No. 137.

Comprising Matildadale Run.

LEASEHOLD AREA. Land District of Grafton; County of Clarence. The Crown Lands within the boundaries of that part of Matildadale Run lying to the south of the dividing line, as notified in *Gazette*, 19th June, 1888.

RESUMED AREA. Land District of Grafton; County of Clarence. The Crown Lands within the boundaries of that part of Matildadale Run lying to the north of the dividing line, as notified in *Gazette*, 19th June, 1888.

The area, annual rent, and rate per acre; the area, license fee, and rate per section are as follows:—

Leasehold, 7,700 acres. Annual rent, £32 1s. 8d. Rate per acre, 1d.
Resumed, 7,500 ,, ,, license, 23 8s. 9d. ,, per sec, £2.

Name of Holder—Mr. George William Neale.

MEMAGONG PASTORAL HOLDING, No. 150.

Comprising Memagong Run.

LEASEHOLD AREA. Land District of Young; Counties of Bland and Monteagle. The Crown Lands within the boundaries of that part of Memagong Run lying to the south of the dividing line, as notified in *Gazette*, 11th July, 1885.

RESUMED AREA. Land District of Young; Counties of Bland and Monteagle. The Crown Lands within the boundaries of that part of Memagong Run lying to the north of the dividing line, as notified in *Gazette*, 11th July, 1885.

The area, annual rent, and rate per acre; the area, license fee, and rate per section are as follows:—

Leasehold, 2,900 acres. Annual rent, £119 12s. 6d. Rate per acre, 9d. 9-10th.
Resumed, 3,059 ,, ,, license, 26 15s. 4d. ,, per sec., £5 12s.

Name of Leaseholders—Commercial Bank of Australia.
,, Licensees—The British and Australasian Trust and Loan Company.

MENEDEBRI PASTORAL HOLDING, No. 541.

Comprising Menedebrie North Run.

LEASEHOLD AREA. Land District of Tamworth; Counties of Darling and Inglis. The Crown Lands within the boundaries of that part of Menedebrie North Run lying to the south of the dividing line, as notified in *Gazette*, 8th September, 1885.

RESUMED AREA. Land District of Tamworth; County of Inglis. The Crown Lands within the boundaries of that part of Menedebrie North Run lying to the north of the dividing line, as notified in *Gazette*, 8th September, 1885.

The area, annual rent, and rate per acre; the area, license fee, and rate per section are as follows:—

Leasehold, 2,215 acres. Annual rent, £18 9s. 2d. Rate per acre, 2d.
Resumed, 840 ,, ,, license, 5 5s. 0d. ,, per section, £4.

Name of Holder—Mr. Philemon George Marsh.

MERRIGANOWRY PASTORAL HOLDING, No. 453.

Comprising Merriganowry Run.

LEASEHOLD AREA. Land District of Cowra; County of Forbes. The Crown Lands within the boundaries of that part of Merriganowry Run lying to the south and east of the dividing line, as notified in *Gazette*, 5th August, 1885.

Resumed Area. Land District of Cowra; County of Forbes. The Crown Lands within the boundaries of that part of Merriganowry Run lying to the north of the dividing line, as notified in *Gazette*, 5th August, 1885.

The area, annual rent, and rate per acre; the area, license fee, and rate per section are as follows:—

Leasehold,	7,360 acres.	Annual rent,	£76 13s. 4d.	Rate per acre, 2½d.
Resumed,	6,190 ,,	,, license,	51 11s. 8d.	,, per sec., £5 6s. 8d.

Name of Holder—Mr. John Grant, junr.

MERRYBINDINAH PASTORAL HOLDING, No. 498.

Comprising Merrybandinah and Mitta Mitta Runs.

Leasehold Area. Land Districts of Cootamundry and Gundagai; County of Clarendon. The Crown Lands within the boundaries of Merrybandinah Run and that part of Mitta Mitta Run lying to the north of the dividing line, as notified in *Gazette*, 5th August, 1885.

Resumed Area. Land Districts of Cootamundry and Gundagai; County of Clarendon. The Crown Lands within the boundaries of that part of Mitta Mitta Runs lying to the south of the dividing line, as notified in *Gazette*, 5th August, 1885.

The area, annual rent, and rate per acre; the area, license fee, and rate per section are as follows:—

Leasehold,	9,950 acres.	Annual rent,	£62 3s. 9d.	Rate per acre, 1½d.
Resumed,	7,648 ,,	,, license,	55 15s. 4d.	,, per sec., £4 13s. 4d.

Name of Holder—Mr. Stephen White.

MICALAGO PASTORAL HOLDING, No. 207.

Comprising Micilago Run.

Leasehold Area. Land District of Cooma; County of Beresford. The Crown Lands within the boundaries of that part of Micilago Run lying to the north of the dividing line, as notified in *Gazette*, 11th July, 1885.

Resumed Area. Land District of Cooma; County of Beresford. The Crown Lands within the boundaries of that part of Micilago Run lying to the south of the dividing line, as notified in *Gazette*, 11th July, 1885.

The area, annual rent, and rate per acre; the area, license fee and rate per section are as follows:—

Leasehold,	19,849 acres.	Annual rent,	£124 1s. 2d.	Rate per acre, 1½d.
Resumed,	15,693 ,,	,, license,	73 11s. 3d.	,, per sec, £3.

Names of Holders—Messrs. Ryrie Brothers.

MIDDLE COTTER NORTH PASTORAL HOLDING, No. 50.

Comprising Middle Cotter North Run.

Leasehold Area. Land District of Queanbeyan; County of Cowley. The Crown Lands within the boundaries of that part of Middle Cotter North Run lying to the north of the dividing line, as notified in *Gazette*, 11th July, 1885.

Resumed Area. Land District of Queanbeyan; County of Cowley. The Crown Lands within the boundaries of that part of Middle Cotter North Run lying to the south of the dividing line, as notified in *Gazette*, 11th July, 1885.

The area, annual rent, and rate per acre; the area, license fee, and rate per section are as follows:—

Leasehold,	13,900 acres.	Annual rent,	£65 3s. 2d.	Rate per acre, 1⅛d.
Resumed,	13,500 ,,	,, license,	56 5s. 0d.	,, per sec., £2 13s. 4d.

Names of Holders—Messrs. Joseph and William Webb.

MIDDLE COTTER SOUTH PASTORAL HOLDING, No. 45.

Comprising Middle Cotter South Run.

LEASEHOLD AREA. Land District of Queanbeyan ; County of Cowley. The Crown Lands within the boundaries of that part of Middle Cotter South Run lying to the north of the dividing line, as notified in *Gazette*, 11th July, 1885.

RESUMED AREA. Land District of Queanbeyan ; County of Cowley. The Crown Lands within the boundaries of that part of Middle Cotter South Run lying to the south of the dividing line, as notified in *Gazette*, 11th July, 1885.

The area, annual rent, and rate per acre are as follows :—

Leasehold, 10,900 acres. Annual rent, £11 7s. 1d. Rate per acre, ¼d.
Resumed, 10,900 ,, Not under Occupation License.

Name of Holder—Mr. Philip Hardy.

MIDDLINGBANK PASTORAL HOLDING, No. 358.

Comprising Middlingbank Run.

LEASEHOLD AREA. Land District of Cooma ; County of Wallace. The Crown Lands within the boundaries of that part of Middling Bank Run lying to the west of the dividing line, as notified in *Gazette*, 31st July, 1885.

RESUMED AREA. Land District of Cooma ; County of Wallace. The Crown Lands within the boundaries of that part of Middling Bank Run lying to the east of the dividing line, as notified in *Gazette*, 31st July, 1885.

The area, annual rent, and rate per acre are as follows :—

Leasehold, 2,784 acres. Annual rent, £52 4s. 0d. Rate per acre, 4½d.
Resumed, 1,560 ,, Not under Occupation License.

Name of Holder—Mr. William Pendergast.

MIHI CREEK PASTORAL HOLDING, No. 152.

Comprising Mihi Creek North and Mihi Creek South Runs.

LEASEHOLD AREA. Land District of Armidale ; County of Sandon. The Crown Lands within the boundaries of those parts of Mihi Creek North and Mihi Creek South Runs lying to the north of the dividing line, as notified in *Gazette*, 11th July, 1885.

RESUMED AREA. Land District of Armidale ; County of Sandon. The Crown Lands within the boundaries of those parts of Mihi Creek North and Mihi Creek South Runs lying to the south of the dividing line, as notified in *Gazette*, 11th July, 1885.

The area, annual rent, and rate per acre ; the area, license fee, and rate per section are as follows :—

Leasehold, 4,663 acres. Annual rent, £77 14s. 4d. Rate per acre, 4d.
Resumed, 7,830 ,, ,, license, 65 5s. 0d. ,, per sec., £5 6s. 8d.

Name of Holder—Mr. Frederick Robert White.

MILLERA PASTORAL HOLDING, No. 253.

Comprising Millera Run.

LEASEHOLD AREA. Land Districts of Tenterfield and Casino ; Counties of Clive and Drake. The Crown Lands within the boundaries of that part of Millera Run lying to the north of the dividing line, as notified in *Gazette*, 11th July, 1885.

Resumed Area. Land Districts of Tenterfield and Casino; Counties of Clive and Drake. The Crown Lands within the boundaries of that part of Millera Run lying to the south of the dividing line, as notified in *Gazette*, 11th July, 1885.

The area, annual rent, and rate per acre; the area, license fee, and rate per section are as follows:—

Leasehold, 40,472 acres. Annual rent, £168 12s. 8d. Rate per acre, 1d.
Resumed, 28,300 ,, ,, license, 88 8s. 9d. ,, per sec., £2.

Name of Holder—Mr. Alexander Stewart.

MILLER'S CREEK PASTORAL HOLDING, No. 318.

Comprising Miller's Creek Run.

Leasehold Area. Land District of Murrurundi; County of Buckland. The Crown Lands within the boundaries of that part of Miller's Creek Run lying to the west and north of the dividing line, as notified in *Gazette*, 31st July, 1885.

Resumed Area. Land District of Murrurundi; County of Buckland. The Crown Lands within the boundaries of that part of Miller's Creek Run lying to the east and south of the dividing line, as notified in *Gazette*, 31st July, 1885.

The area, annual rent, and rate per acre; the area, license fee, and rate per section are as follows:—

Leasehold, 1,690 acres. Annual rent, £22 17s. 9d. Rate per acre, 3¼d.
Resumed, 2,095 ,, ,, license, 9 16s. 5d. ,, per sec., £3.

Name of Holder—Mr. George Forrester.

MILONG PASTORAL HOLDING, No. 202.

Comprising Grogan, Top Lagoon, and Milong Runs.

Leasehold Area. Land Districts of Cootamundry and Young; County of Bland. The Crown Lands within the boundaries of Grogan Run and that part of Top Lagoon Run lying to the west and south of the dividing line, as notified in *Gazette*, 11th July, 1885.

Resumed Area. Land Districts of Cootamundry and Young; County of Bland. The Crown Lands within the boundaries of Milong Run and that part of Top Lagoon Run lying to the east and north of the dividing line, as notified in *Gazette*, 11th July, 1885.

The area, annual rent, and rate per acre; the area, license fee, and rate per section are as follows:—

Leasehold, 23,808 acres. Annual rent, £347 4s. 0d. Rate per acre, 3½d.
Resumed, 11,933 ,, ,, license, 99 8s. 10d. ,, per sec., £5 6s. 8d.

Name of Holders—Union Bank of Australia.

MINGAY PASTORAL HOLDING, No. 399.

Comprising Mingay Run.

Leasehold Area. Land District of Gundagai; County of Harden. The Crown Lands within the boundaries of that part of Mingay Run lying to the east and south of the dividing line, as notified in *Gazette*, 31st July, 1885.

Resumed Area. Land District of Gundagai; County of Harden. The Crown Lands within the boundaries of that part of Mingay Run lying to the west and north of the dividing line, as notified in *Gazette*, 31st July, 1885.

The area, annual rent, and rate per acre; the area, license fee, and rate per section are as follows:—

Leasehold, 1,370 acres. Annual rent, £37 2s. 1d. Rate per acre, 6½d.
Resumed, 1,551 ,, ,, license, 14 10s. 10d. ,, per sec., £6.

Name of Holder—Mr. Patrick James O'Donnell.

MINGOOLA PASTORAL HOLDING, No. 89.

Comprising Mengoola Run.

LEASEHOLD AREA. Land District of Tenterfield; County of Clive. The Crown Lands within the boundaries of that part of Mengoola Run lying to the south of the dividing line, as notified in *Gazette*, 11th July, 1885.

RESUMED AREA. Land District of Tenterfield; County of Clive. The Crown Lands within the boundaries of that part of Mengoola Run lying to the north of the dividing line, as notified in *Gazette*, 11th July, 1885.

The area, annual rent, and rate per acre; the area, license fee, and rate per section are as follows:—

Leasehold, 20,800 acres.	Annual rent, £151 13s. 4d.	Rate per acre, 1¾d.	
Resumed, 20,965 ,,	,, license, 98 5s. 6d.	,, per section, £3.	

Name of Holder—Mr. Peter Jeffrey.

MOGONG AND TILGA PASTORAL HOLDING, No. 356.

Comprising Mogong and Tilga Runs.

LEASEHOLD AREA. Land District of Molong; County of Ashburnham. The Crown Lands within the boundaries of those parts of Mogong and Tilga Runs lying to the east and north of the dividing line, as notified in *Gazette*, 31st July, 1885.

RESUMED AREA. Land District of Molong; County of Ashburnham. The Crown Lands within the boundaries of those parts of Mogong and Tilga Runs lying to the south and west of the dividing line, as notified in *Gazette*, 31st July, 1885.

The area, annual rent, and rate per acre; the area, license fee, and rate per section are as follows:—

Leasehold, 10,747 acres.	Annual rent, £111 19s. 0d.	Rate per acre, 2½d	
Resumed, 9,382 ,,	,, license, 58 12s. 9d.	,, per section, £4.	

Name of Holders—Bank of New South Wales.

MOLE RIVER PASTORAL HOLDING, No. 304.

Comprising Mole River Run.

LEASEHOLD AREA. Land District of Tenterfield; County of Clive. The Crown Lands within the boundaries of that part of Mole River Run lying to the west and north of the dividing line, as notified in *Gazette*, 31st July, 1885.

RESUMED AREA. Land District of Tenterfield; County of Clive. The Crown Lands within the boundaries of that part of Mole River Run lying to the east and south of the dividing line, as notified in *Gazette*, 31st July, 1885.

The area, annual rent, and rate per acre; the area, license fee, and rate per section are as follows:—

Leasehold, 46,861 acres.	Annual rent, £219 13s. 3d.	Rate per acre, 1¼d.	
Resumed, 51,414 ,,	,, license, 214 4s. 6d.	,, per sec., £2 13s. 4d.	

Name of Licensee—Mr. John Franklin McMullen.
,, Leaseholders—Union Bank of Australia.

MOLES PASTORAL HOLDING, No. 54.

Comprising Moles Run.

LEASEHOLD AREA. Land District of Cooma; County of Beresford. The Crown Lands within the boundaries of that part of Moles Run lying to the west of the dividing line, as notified in *Gazette*, 11th July, 1885.

Resumed Area. Land District of Cooma ; County of Beresford. The Crown Lands within the boundaries of that part of Moles Run lying to the east of the dividing line, as notified in *Gazette*, 11th July, 1885.

The area, annual rent, and rate per acre ; the area, license fee, and rate per section are as follows :—

Leasehold, 5,193 acres. Annual rent, £64 18s. 3d. Rate per acre, 3d.
Resumed, 1,620 ,, ,, license, 7 11s. 11d. ,, per section, £3.

Name of Holder—Mr. Jeremiah O'Mara.

MOODONG PASTORAL HOLDING, No. 126.

Comprising Moodong Run.

Leasehold Area. Land Districts of Braidwood and Moruya ; County of Dampier. The Crown Lands within the boundaries of that part of Moodong Run lying to the west of the dividing line, as notified in *Gazette*, 11th July, 1885.

Resumed Area. Land Districts of Braidwood and Moruya ; County of Dampier. The Crown Lands within the boundaries of that part of Moodong Run lying to the east of the dividing line, as notified in *Gazette*, 11th July, 1885.

The area, annual rent, and rate per acre are as follows :—

Leasehold, 9,100 acres. Annual rent, £37 18s. 4d. Rate per acre, 1d.
Resumed, 9,297 ,, Not under Occupation License.

Names of Holders—Messrs. Michael and Martin Gallagher.

MOOKI SPRINGS PASTORAL HOLDING, No. 33.

Comprising Mooki Springs and Mooki East Runs.

Leasehold Area. Land District of Murrurundi ; County of Buckland. The Crown Lands within the boundaries of that part of Mooki East Run lying to the east of the dividing line, as notified in *Gazette*, 11th July, 1885.

Resumed Area. Land District of Murrurundi ; County of Pottinger. The Crown Lands within the boundaries of Mooki Springs Run and that part of Mooki East Run lying to the west of the dividing line, as notified in *Gazette*, 11th July, 1885.

The area, annual rent, and rate per acre ; the area, license fee, and rate per section are as follows :—

Leasehold, 2,025 acres. Annual rent, £16 17s. 6d. Rate per acre, 3d.
Resumed, 3,363 ,, ,, license, 24 10s. 5d. ,, per sec., £4 13s. 4d.

Names of Holders—Messrs. William John, Frederick Holkham, Henry Cary, and Albert Augustus Dangar.

MOONA PLAINS PASTORAL HOLDING, No. 357.

Comprising Moona Plains Run.

Leasehold Area. Land District of Walcha ; County of Vernon. The Crown Lands within the boundaries of that part of Moona Plains Run lying to the north of the dividing line, as notified in *Gazette*, 31st July, 1885.

Resumed Area. Land District of Walcha ; County of Vernon. The Crown Lands within the boundaries of that part of Moona Plains Run lying to the south of the dividing line, as notified in *Gazette*, 31st July, 1885.

The area, annual rent, and rate per acre ; the area, license fee, and rate per section are as follows :—

Leasehold, 9,893 acres. Annual rent, £51 10s. 7d. Rate per acre, 1¼d.
Resumed, 15,300 ,, ,, license, 63 15s. 0d. ,, per sec., £2 13s. 4d.

Name of Holders—Bank of New South Wales.

MOONBAR PASTORAL HOLDING, No. 539.

Comprising Moonbar Run.

LEASEHOLD AREA. Land District of Cooma; County of Wallace. The Crown Lands within the boundaries of that part of Moonbar Run lying to the east of the dividing line, as notified in *Gazette*, 8th September, 1885.

RESUMED AREA. Land District of Cooma; County of Wallace. The Crown Lands within the boundaries of that part of Moonbar Run lying to the west of the dividing line, as notified in *Gazette*, 8th September, 1885.

The area, annual rent, and rate per acre; the area, license fee, and rate per section are as follows:—

Leasehold, 6,540 acres.	Annual rent, £109 0s. 0d.	Rate per acre, 4d.	
Resumed, 6,603 ,,	,, license, 55 0s. 6d.	,, per sec., £5 6s. 8d.	

Names of Holders—Elizabeth Pendergast and John Barry.

MOONBI PASTORAL HOLDING, No. 7.

Comprising Moonbi, Moore Creek, Nemingha, and Piallamore Runs.

LEASEHOLD AREA. Land District of Tamworth; Counties of Inglis and Parry. The Crown Lands within the boundaries of Piallamore Run and those parts of Moonbi and Moore Creek Runs lying to the east of the dividing line, as notified in *Gazette*, 11th July, 1885.

RESUMED AREA. Land District of Tamworth; Counties of Inglis and Parry. The Crown Lands within the boundaries of Nemingha Run and those parts of Moonbi and Moore Creek Runs lying to the west of the dividing line, as notified in *Gazette*, 11th July, 1885.

The area, annual rent, and rate per acre; the area, license fee, and rate per section are as follows:—

Leasehold, 40,963 acres.	Annual rent, £213 7s. 0d.	Rate per acre, 3½d.	
Resumed, 37,941 ,,	,, license, 158 1s. 9d.	,, per sec., £2 13s. 4d.	

Name of Holder—Mr. John Gill.

MOONBUCCA PASTORAL HOLDING, No. 218.

Comprising Moonbucca Run.

LEASEHOLD AREA. Land Districts of Cootamundry and Young; County of Bland. The Crown Lands within the boundaries of that part of Moonbucca Run lying to the west of the dividing line, as notified in *Gazette*, 11th July, 1885.

RESUMED AREA. Land District of Young; County of Bland. The Crown Lands within the boundaries of that part of Moonbucca Run lying to the east of the dividing line, as notified in *Gazette*, 11th July, 1885.

The area, annual rent, and rate per acre; the area, license fee, and rate per section are as follows:—

Leasehold, 16,022 acres.	Annual rent, £213 12s. 7d.	Rate per acre, 3d. 1-5th.	
Resumed, 4,389 ,,	,, license, 32 0s. 1d.	,, per sec., £4 13s. 4d.	

Name of Holder—Mr. William Caldwell.

MOONEY MOONEY PASTORAL HOLDING, No. 267.

Comprising Moony Moony Run.

LEASEHOLD AREA. Land District of Gundagai; County of Harden. The Crown Lands within the boundaries of that part of Moony Moony Run lying to the south of the dividing line, as notified in *Gazette*, 11th July, 1885.

RESUMED AREA. Land District of Gundagai; County of Harden. The Crown Lands within the boundaries of that part of Moony Moony Run lying to the north of the dividing line, as notified in *Gazette*, 11th July, 1885.

The area, annual rent, and rate per acre; the area, license fee, and rate per section are as follows:—

Leasehold, 640 acres. Annual rent, £24 0s. 0d. Rate per acre, 9d.
Resumed, 870 ,, ,, license, 14 10s. 0d. ,, per sec., £10 13s. 4d.

Name of Holder—Mr. Edward Joseph Keane.

MOORABACK PASTORAL HOLDING, No. 464.

Comprising Mooraback Run.

LEASEHOLD AREA. Land Districts of Walcha and Kempsey; County of Macquarie. The Crown Lands within the boundaries of that part of Mooraback Run lying to the south-west of the dividing line, as notified in *Gazette*, 5th August, 1885.

RESUMED AREA. Land Districts of Kempsey and Walcha; County of Macquarie. The Crown Lands within the boundaries of that part of Mooraback Run lying to the north-east of the dividing line, as notified in *Gazette*, 5th August, 1885.

The area, annual rent, and rate per acre; the area, license fee, and rate per section are as follows:—

Leasehold, 10,700 acres. Annual rent, £44 11s. 8d. Rate per acre, 1d.
Resumed, 8,400 ,, ,, license, 26 5s. 0d. ,, per section, £2.

Name of Holders—Australian Joint Stock Bank.

MOPARRABAH PASTORAL HOLDING, No. 250.

Comprising Innes Creek and Tait's Station Runs.

LEASEHOLD AREA. Land District of Kempsey; County of Dudley. The Crown Lands within the boundaries of Tait's Station Run and that part of Innes Creek Run lying to the west of the dividing line, as notified in *Gazette*, 11th July, 1885

RESUMED AREA. Land District of Kempsey; County of Dudley. The Crown Lands within the boundaries of that part of Innes Creek Run lying to the east of the dividing line, as notified in *Gazette*, 11th July, 1885.

The area, annual rent, and rate per acre; the area, license fee, and rate per section are as follows:—

Leasehold, 24,047 acres. Annual rent, £112 14s. 5d. Rate per acre, 1⅛d.
Resumed, 16,340 ,, ,, license, 68 1s. 8d. ,, per sec., £2 13s. 4d.

Name of Holder—Mr. Charles Henry Humphrey.

MOPPITY PASTORAL HOLDING, No. 533.

Comprising Mopperty Run.

LEASEHOLD AREA. Land District of Young; County of Harden. The Crown Lands within the boundaries of that part of Mopperty Run lying to the east of the dividing line, as notified in *Gazette*, 8th September, 1885.

RESUMED AREA. Land District of Young; County of Harden. The Crown Lands within the boundaries of that part of Mopperty Run lying to the west of the dividing line, as notified in *Gazette*, 8th September, 1885.

The area, annual rent, and rate per acre; the area, license fee, and rate per section are as follows:—

Leasehold, 220 acres. Annual rent, £11 0s. 0d. Rate per acre, 12d.
Resumed, 230 ,, ,, license, 8 12s. 6d. ,, per section, £24.

Name of Holders—Bank of New South Wales.

MOREDUN PASTORAL HOLDING, No. 106.

Comprising Moredun Run.

LEASEHOLD AREA. Land District of Inverell; County of Hardinge. The Crown Lands within the boundaries of that part of Moredun Run lying to the east of the dividing line, as notified in *Gazette*, 11th July, 1885.

RESUMED AREA. Land District of Inverell; Counties of Hardinge and Gough. The Crown Lands within the boundaries of that part of Moredun Run lying to the west of the dividing line, as notified in *Gazette*, 11th July, 1885.

The area, annual rent, and rate per acre; the area, license fee, and rate per section are as follows:—

Leasehold, 19,212 acres. Annual rent, £160 2s. 0d. Rate per acre, 2d.
Resumed, 19,505 ,, ,, license, 91 8s. 7d. ,, per section, £3.

Name of Holder—Mr. Andrew Wauchope.

MORELLA OCCUPATION LICENSE, No. 572.

Comprising Gooroomyragong Run.

Land District of Tumut; County of Buccleuch. The Crown Lands within the boundaries of Gooroomyragong Run. Acceptance of Tender notified in *Gazette*, 15th June, 1888, as Lot 56, in accordance with the provisions of the 81st Section of the Crown Lands Act of 1884.

The area, annual license fee, and rate per section are as follows:—

Resumed, 1,800 acres. Annual license, £10 Rate per section, £3 11s. 1d.

Name of Licensee—Mr. F. A. Smith.

MOUNT ADRA PASTORAL HOLDING, No. 64.

Comprising Mount Adra Run.

LEASEHOLD AREA. Land District of Gundagai; County of Wynyard. The Crown Lands within the boundaries of that part of Mount Adra Run lying to the north-west of the dividing line, as notified in *Gazette*, 11th July, 1885.

RESUMED AREA. Land District of Gundagai; County of Wynyard. The Crown Lands within the boundaries of that part of Mount Adra Run lying to the south-east of the dividing line, as notified in *Gazette*, 11th July, 1885.

The area, annual rent, and rate per acre; the area, license fee, and rate per section are as follows:—

Leasehold, 1,790 acres. Annual rent, £11 3s. 9d. Rate per acre, 1½d.
Resumed, 1,620 ,, ,, license, 6 15s. 0d. ,, per sec., £2 13s. 4d.

Name of Holder—Mr. James Curtis.

MOUNT COOPER PASTORAL HOLDING, No. 134.

Comprising Mount Cooper and Tuttabah or Juttabah Runs.

LEASEHOLD AREA. Land Districts of Bombala; County of Wellesley. The Crown Lands within the boundaries of those parts of Mount Cooper and Tuttabah or Juttabah Runs lying to the west of the dividing line, as notified in *Gazette*, 11th July, 1885.

RESUMED AREA. Land District of Bombala; County of Wellesley. The Crown Lands within the boundaries of those parts of Mount Cooper and Tuttabah or Juttabah Runs lying to the east of the dividing line, as notified in *Gazette*, 11th July, 1885.

The area, annual rent, and rate per acre; the area, license fee, and rate per section are as follows:—

Leasehold, 5,750 acres. Annual rent, £95 16s. 8d. Rate per acre, 4d.
Resumed, 1,670 ,, ,, license, 20 17s. 6d. ,, per section £8.

Names of Holders—Messrs. John Campbell and Alexander McKeachie.

MOUNT MITCHELL PASTORAL HOLDING, No. 421.

Comprising Mount Mitchell and Oakwood Runs.

LEASEHOLD AREA. Land Districts of Glen Innes and Armidale; Counties of Gresham and Clarke. The Crown Lands within the boundaries of those parts of Mount Mitchell and Oakwood Runs lying to the south of the dividing line, as notified in *Gazette*, 5th August, 1885.

RESUMED AREA. Land District of Glen Innes; County of Gresham. The Crown Lands within the boundaries of those parts of Mount Mitchell and Oakwood Runs lying to the north of the dividing line, as notified in *Gazette*, 5th August, 1885.

The area, annual rent, and rate per acre; the area, license fee, and rate per section are as follows:—

Leasehold, 59,960 acres. Annual rent, £374 15s. 0d. Rate per acre, 1½d.
Resumed, 55,691 ,, ,, license, 232 0s. 11d. ,, per sec., £2 13s. 4d.

Name of Holder—Mr. Alexander Amos.

MOUNT MITCHELL WEST PASTORAL HOLDING, No. 341.

Comprising Mount Mitchell Run.

LEASEHOLD AREA. Land District of Glen Innes; Counties of Gough, Gresham, and Clark. The Crown Lands within the boundaries of that part of Mount Mitchell Run lying to the north-west of the dividing line, as notified in *Gazette*, 31st July, 1885.

RESUMED AREA. Land District of Glen Innes; County of Clarke. The Crown Lands within the boundaries of that part of Mount Mitchell Run lying to the south-east of the dividing line, as notified in *Gazette*, 31st July, 1885.

The area, annual rent, and rate per acre; the area, license fee, and rate per section are as follows:—

Leasehold, 12,825 acres. Annual rent, £106 17s. 6d. Rate per acre, 2d.
Resumed, 11,640 ,, ,, license, 48 10s. 0d. ,, per sec., £2 13s. 4d.

Name of Holder—Mr. John Barker.

MOURA PASTORAL HOLDING, No. 509.

Comprising Waterholes Run.

LEASEHOLD AREA. Land District of Molong; County of Ashburnham. The Crown Lands within the boundaries of that part of Waterholes Run lying to the east of the dividing line, as notified in *Gazette*, 5th August, 1885.

For resumed area of this holding see Moura, 705, in Central Division.

The area, annual rent, and rate per acre are as follows:—

Leasehold, 4,054 acres. Annual rent, £33 15s. 8d. Rate per acre, 2d.

Name of Holders—Australasian Mortgage and Agency Company.

MOWENBAH PASTORAL HOLDING, No. 96.

Comprising Mowenbah Run.

LEASEHOLD AREA. Land District of Cooma; County of Wallace. The Crown Lands within the boundaries of that part of Mowenbah Run lying to the east of the dividing line, as notified in *Gazette*, 11th July, 1885.

RESUMED AREA. Land District of Cooma; County of Wallace. The Crown Lands within the boundaries of that part of Mowenbah Run lying to the west of the dividing line, as notified in *Gazette*, 11th July, 1885.

The area, annual rent, and rate per acre ; the area, license fee, and rate per section are as follows :—

Leasehold, 2,623 acres.	Annual rent, £32 15s. 9d.	Rate per acre, 3d.	
Resumed, 2,720 ,,	,, license, 22 13s. 4d.	,, per sec., £5 6s. 8d.	

Names of Holders—Messrs. John Inman McGufficke, and William Jardine McGufficke.

MUGMUGWUG PASTORAL HOLDING, No. 187.

Comprising Mugmugwug Run.

LEASEHOLD AREA. Land District of Albury ; County of Goulburn. The Crown Lands within the boundaries of that part of Mugmugwug Run lying to the west of the dividing line, as notified in *Gazette*, 11th July 1885.

RESUMED AREA. Land District of Albury ; County of Goulburn. The Crown Lands within the boundaries of that part of Mugmugwug Run lying to the east of the dividing line, as notified in *Gazette*, 11th July, 1885.

The area, annual rent, and rate per acre ; the area, license fee, and rate per section are as follows :—

Leasehold, 800 acres.	Annual rent, £7 10s. 0d.	Rate per acre, 2¼d.	
Resumed, 1,006 ,,	,, license, 5 4s. 10d.	,, per sec., £3 6s. 8d.	

Name of Holder—Mr. Andrew Hore

MULLION PASTORAL HOLDING, No. 133.

Comprising Mullion Run.

LEASEHOLD AREA. Land District of Queanbeyan ; County of Crowley. The Crown Lands within the boundaries of that part of Mullion Run lying to the north of the dividing line, as notified in *Gazette*, 11th July, 1885.

RESUMED AREA. Land District of Queanbeyan ; County of Crowley. The Crown Lands within the boundaries of that part of Mullion Run lying to the south of the dividing line, as notified in *Gazette*, 11th July, 1885.

The area, annual rent, and rate per acre ; the area, license fee, and rate per section are as follows :—

Leasehold, 4,445 acres.	Annual rent, £37 0s. 10d.	Rate per acre, 2d.	
Resumed, 3,530 ,,	,, license, 22 1s. 3d.	,, per section, £4.	

Names of Holders—Messrs. John Ledger and Charles Frederick Walker.

MULUERINDIE PASTORAL HOLDING, No 343.

Comprising Muluerindie Run.

LEASEHOLD AREA. Land District of Walcha ; County of Vernon. The Crown Lands within the boundaries of that part of Muluerindi Run lying to the east of the dividing line, as notified in *Gazette*, 31st July, 1885.

RESUMED AREA. Land District of Walcha ; County of Vernon. The Crown Lands within the boundaries of that part of Muluerindi Run lying to the west of the dividing line, as notified in *Gazette*, 31st July, 1885.

The area, annual rent, and rate per acre ; the area, license fee, and rate per section are as follows :—

Leasehold, 2,560 acres.	Annual rent, £26 13s. 4d.	Rate per acre, 2½d	
Resumed, 1,773 ,,	,, license, 11 1s. 8d.	,, per section, £4.	

Name of Holders—Commercial Banking Company of Sydney.

MUNDOWEY PASTORAL HOLDING, No. 37.

Comprising Mundowie Run.

LEASEHOLD AREA. Land District of Tamworth; County of Darling. The Crown Lands within the boundaries of that part of Mundowey Run lying to the south and west of the dividing line, as notified in *Gazette*, 11th July, 1885.

RESUMED AREA. Land District of Tamworth; County of Darling. The Crown Lands within the boundaries of that part of Mundowie Run lying to the north and east of the dividing line, as notified in *Gazette*, 11th July, 1885.

The area, annual rent, and rate per acre; the area, license fee, and rate per section are as follows:—

Leasehold, 16,571 acres. Annual rent, £86 6s. 2d. Rate per acre, 1¼d.
Resumed, 22,570 ,, ,, license, 94 0s. 10d. ,, per sec., £2 13s. 4d.

Name of Holder—Mr. Thomas Polk Wills-Allen.

MURWILLIMBAH PASTORAL HOLDING, No. 339.

Comprising Murwillumbah Run.

LEASEHOLD AREA. Land District of Murwillumbah; County of Rous. The Crown Lands within the boundaries of that part of Murwillumba Run lying to the west of the dividing line, as notified in *Gazette*, 31st July, 1885.

RESUMED AREA. Land District of Murwillumbah; County of Rous. The Crown Lands within the boundaries of that part of Murwillumba Run lying to the east of the dividing line, as notified in *Gazette*, 31st July, 1885.

The area, annual rent, and rate per acre; the area, license fee, and rate per section as follows:—

Leasehold, 1,780 acres. Annual rent, £7 8s. 4d. Rate per acre, 1d.
Resumed, 1,490 ,, ,, license, 6 4s. 2d. ,, per sec., £2 13s. 4d.

Name of Holder—Mr. Robert Hardy.

MUTTAMA PASTORAL HOLDING, No. 239.

Comprising Muttama Run.

LEASEHOLD AREA. Land District of Gundagai; County of Harden. The Crown Lands within the boundaries of that part of Muttama Run lying to the north-east of the dividing line, as notified in *Gazette*, 11th July, 1885.

RESUMED AREA. Land District of Gundagai; County of Harden. The Crown Lands within the boundaries of that part of Muttama Run lying to the south-west of the dividing line, as notified in *Gazette*, 11th July, 1885.

The area, annual rent, and rate per acre; the area, license fee, and rate per section are as follows:—

Leasehold, 13,500 acres. Annual rent, £168 15s 0d. Rate per acre, 3d.
Resumed, 12,090 ,, ,, license, 125 18s. 9d. ,, per sec., £6 13s. 4d.

Name of Holder—Mr. Thomas Broughton.

MYALLA PASTORAL HOLDING, No. 79.

Comprising Myalla and Peak Station Runs.

LEASEHOLD AREA. Land District of Cooma; Counties of Beresford and Wallace. The Crown Lands within the boundaries of those parts of Myalla and Peak Station Runs lying to the north of the dividing line, as notified in *Gazette*, 11th July, 1885.

RESUMED AREA. Land District of Cooma; Counties of Wallace and Wellesley. The Crown Lands within the boundaries of those parts of Myalla and Peak Station Runs lying to the south of the dividing line, as notified in *Gazette*, 11th July, 1885.

The area, annual rent, and rate per acre; the area, license fee, and rate per ection are as follows:—

Leasehold, 2,400 acres Annual Rent, £70 0s. 0d. Rate per acre, 7d.
Resumed, 1,224 ,, ,, license, 10 4s. 0d. ,, per sec., £5 6s. 8d.

Name of Holders—Commercial Banking Company of Sydney.

MYALL CREEK PASTORAL HOLDING, No. 510.

Comprising Myall Creek East, Myall Creek West, and Keringobeldie Runs.

RESUMED AREA. Land District of Inverell; County of Murchison. The Crown Lands within the boundaries of Myall Creek East Run lying to the east of the dividing line, as notified in *Gazette*, 5th August, 1885.

For Leasehold Area of this Holding, see Myall Creek, No. 706 in the Central Division.

The area, license fee, and rate per section are as follows:—

Resumed, 48,336 acres. Annual license, £251 15s. 0d. Rate per sec., £3 6s. 8d.

Name of Holder—Mr. William John Dangar.

MYLORA PASTORAL HOLDING, No. 238.

Comprising Mylora Run.

LEASEHOLD AREA. Land District of Boorowa; County of Harden. The Crown Lands within the boundaries of that part of Mylora Run lying to the east of the dividing line, as notified in *Gazette*, 11th July, 1885.

RESUMED AREA. Land District of Boorowa; County of Harden. The Crown Lands within the boundaries of that part of Mylora Run lying to the west of the dividing line, as notified in *Gazette*, 11th July, 1885.

The area, annual rent, and rate per acre; the area, license fee, and rate per section are as follows:—

Leasehold, 3,230 acres. Annual rent, £47 2s. 1d. Rate per acre, 3½d.
Resumed, 3,018 ,, ,, license, 37 14s. 6d. ,, per section, £8.

Name of Holder—Mr. John Joseph Garry.

NANANGROE PASTORAL HOLDING, No. 145.

Comprising Nanangroe Run.

LEASEHOLD AREA. Land District of Gundagai; County of Buccleuch. The Crown Lands within the boundaries of that part of Nanangroe Run lying to the west of the dividing line, as notified in *Gazette*, 11th July, 1885.

RESUMED AREA. Land District of Gundagai; County of Buccleuch. The Crown Lands within the boundaries of that part of Nanangroe Run lying to the east of the dividing line, as notified in *Gazette*, 11th July, 1885.

The area, annual rent, and rate per acre; the area, license fee, and rate per section are as follows:—

Leasehold, 3,560 acres. Annual rent, £22 5s. 0d. Rate per acre, 1½d.
Resumed, 3,110 ,, ,, license, 12 19s. 2d. ,, per sec., £2 13s. 4d.

Name of Holder—Mr. Lawrence Roche.

NANGUS PASTORAL HOLDING, No. 502.

Comprising Nangus Run.

LEASEHOLD AREA. Land District of Gundagai; County of Clarendon. The Crown Lands within the boundaries of that part of Nangus Run lying to the east of the dividing line, as notified in *Gazette*, 5th August, 1885.

RESUMED AREA. Land District of Gundagai; County of Clarendon. The Crown Lands within the boundaries of that part of Nangus Run lying to the west of the dividing line, as notified in *Gazette*, 5th August, 1885.

The area, annual rent, and rate per acre; the area, license fee, and rate per section are as follows:—

Leasehold, 6,601 acres. Annual rent, £165 0s. 6d. Rate per acre, 6d.
Resumed, 5,449 ,, ,, license, 102 3s. 5d. ,, per section, £12.

Name of Holders—Bank of New South Wales.

NANIMA PASTORAL HOLDING, No. 36.

Comprising Nanima, Trajaree and Narradandarry Runs.

LEASEHOLD AREA. Land District of Molong; County of Ashburnham. The Crown Lands within the boundaries of Narradandarry Run and those parts of Trajaree and Nanima Runs lying to the south-west of the dividing line, as notified in *Gazette*, 11th July, 1885.

RESUMED AREA. Land District of Molong; County of Ashburnham. The Crown Lands within the boundaries of those parts of Trajaree and Nanima Runs lying to the north-east of the dividing line, as notified in *Gazette*, 11th July, 1885.

The area, annual rent, and rate per acre; the area, license fee, and rate per section are as follows:—

Leasehold, 11,990 acres. Annual rent, £149 17s. 6d. Rate per acre, 3d.
Resumed, 18,539 ,, ,, license, 77 4s. 11d. ,, per sec., £2 13s. 4d.

Names of Holders—Messrs. William Joseph and Francis Grant Fanning.

NARRABURRA PASTORAL HOLDING, No. 41.

Comprising Narraburra Run.

LEASEHOLD AREA. Land District of Cootamundry; County of Bland. The Crown Lands within the boundaries of that part of Narraburra Run lying to the east of the dividing line, as notified in *Gazette*, 11th July, 1885.

RESUMED AREA. Land District of Cootamundry; County of Bland. The Crown Lands within the boundaries of that part of Narraburra Run lying to the west of the dividing line, as notified in *Gazette*, 11th July, 1885.

The area, annual rent, and rate per acre; the area, license fee, and rate per section are as follows:—

Leasehold, 28,170 acres. Annual rent, £234 15s. 0d. Rate per acre, 2d.
Resumed, 17,681 ,, ,, license, 55 5s. 1d. ,, per section, £2.

Name of Holders—Union Bank of Australia.

NARRALLEN PASTORAL HOLDING, No. 213.

Comprising Narra Allen Run.

LEASEHOLD AREA. Land District of Boorowa; County of Monteagle. The Crown Lands within the boundaries of that part of Narra Allen Run lying to the west of the dividing line, as notified in *Gazette*, 11th July, 1885.

RESUMED AREA. Land District of Boorowa; County of Monteagle. The Crown Lands within the boundaries of that part of Narra Allen Run lying to the east of the dividing line, as notified in *Gazette*, 11th July, 1885.

The area, annual rent, and rate per acre; the area, license fee, and rate per section are as follows:—

Leasehold, 7,370 acres. Annual rent, £122 16s. 8d. Rate per acre, 4d.
Resumed, 4,952 ,, ,, license, 37 8s. 0d. ,, per sec., £4 16s. 8d.

Name of Holders—New Zealand Loan and Mercantile Agency Company.

NARROGAL PASTORAL HOLDING, No. 91.

Comprising Narroogal Run.

LEASEHOLD AREA. Land District of Molong; County of Gordon. The Crown Lands within the boundaries of that part of Narroogal Run lying to the north of the dividing line, as notified in *Gazette*, 11th July, 1885.

RESUMED AREA. Land District of Molong ; County of Gordon. The Crown Lands within the boundaries of that part of Narroogal Run lying to the south of the dividing line, as notified in *Gazette*, 11th July, 1885.

The area, annual rent, and rate per acre ; the area, license fee, and rate per section are as follows :—

Leasehold, 2,250 acres. Annual rent, £42 3s. 9d. Rate per acre, 4½d.
Resumed, 1,583 ,, ,, license, 17 6s. 4d. ,, per section, £7.

Name of Holder—Mr. John Smith.

NATIVE DOG FLAT PASTORAL HOLDING, No. 151.

Comprising Native Dog Flat Run.

LEASEHOLD AREA. Land District of Bombala ; County of Wellesley. The Crown Lands within the boundaries of that part of Native Dog Flat Run lying to the south and west of the dividing line, as notified in *Gazette*, 11th July, 1885.

RESUMED AREA. Land District of Bombala ; County of Wellesley. The Crown Lands within the boundaries of that part of Native Dog Flat Run lying to the north and east of the dividing line, as notified in *Gazette*, 11th July, 1885.

The area, annual rent, and rate per acre are as follows :—

Leasehold, 1,750 acres. Annual rent, £21 17s. 6d. Rate per acre, 3d.
Resumed, 2,315 ,, Not under Occupation License.

Name of Holders—Bank of New South Wales.

NEILA PASTORAL HOLDING, No. 43.

Comprising Paddy's Plains or Cudgelong Run.

LEASEHOLD AREA. Land District of Cowra ; County of Forbes. The Crown Lands within the boundaries of that part of Paddy's Plains or Cudgelong Run lying to the west of the dividing line, as notified in *Gazette*, 11th July, 1885.

RESUMED AREA. Land District of Cowra ; County of Forbes. The Crown Lands within the boundaries of that part of Paddy's Plains or Cudgelong Run lying to the east of the dividing line, as notified in *Gazette*, 11th July, 1885.

The area, annual rent, and rate per acre ; the area, license fee, and rate per section are as follows :—

Leasehold, 7,177 acres. Annual rent, £89 14s 3d. Rate per acre, 3d.
Resumed, 5,362 ,, ,, license, 44 13s. 8d. ,, per sec., £5 6s. 8d.

Name of Holders—The City Bank.

NEURENMERREMANG PASTORAL HOLDING, No. 188.

Comprising Nurenmerramang Run.

LEASEHOLD AREA. Land Districts of Albury and Tumut ; County of Selwyn. The Crown Lands within the boundaries of that part of Nuremerramang Run lying to the south and east of the dividing line, as notified in *Gazette*, 11th July, 1885.

RESUMED AREA. Land Districts of Albury and Tumut ; County of Selwyn. The Crown Lands within the boundaries of that part of Nuremerramang Run lying to the north and west of the dividing line, as notified in *Gazette*, 11th July, 1885.

The area, annual rent, and rate per acre ; the area, license fee, and rate per section are as follows :—

Leasehold, 22,314 acres. Annual rent, £116 4s. 5d. Rate per acre. 1¼d.
Resumed, 22,850 ,, ,, license, 95 4s. 2d. ,, per sec., £2 13s. 4d.

Name of Holder—Mr. Henry Ricketson.

NEWBOLD GRANGE AND CANGAI PASTORAL HOLDING, No. 308.

Comprising Newbold Grange and Cangi Runs.

LEASEHOLD AREA. Land Districts of Grafton and Glen Innes; Counties of Gresham and Drake. The Crown Lands within the boundaries of those parts of Newbold Grange and Cangi Runs lying to the south and east of the dividing line, as notified in *Gazette*, 31st July, 1885.

RESUMED AREA. Land Districts of Grafton and Glen Innes; Counties of Gresham and Drake. The Crown Lands within the boundaries of those parts of Newbold Grange and Cangi Runs lying to the north and west of the dividing line, as notified in *Gazette*, 31st July, 1885.

The area, annual rent, and rate per acre; the area, license fee, and rate per section are as follows:—

Leasehold, 35,600 acres. Annual rent, £222 10s. 0d. Rate per acre, 1½d.
Resumed, 38,416 ,, ,, license, 180 4s. 4d. ,, per section, £3.

Name of Holder—Mr. Charles James Walker.

NEW KOREELAH PASTORAL HOLDING, No. 278

Comprising New Kooreelah Run.

LEASEHOLD AREA. Land District of Tenterfield; County of Buller. The Crown Lands within the boundaries of that part of New Koorelah Run lying to the south of the dividing line, as notified in *Gazette*, 31st July, 1885.

RESUMED AREA. Land District of Tenterfield; County of Buller. The Crown Lands within the boundaries of that part of New Koorelah Run lying to the north of the dividing line, as notified in *Gazette*, 31st July, 1885.

The area, annual rent, and rate per acre; the area, license fee, and rate per section are as follows:—

Leasehold, 36,963 acres. Annual rent, £269 10s. 6d. Rate per acre, 1¾d.
Resumed, 31,710 ,, ,, license, 148 12s. 10d. ,, per sec., £3.

Name of Holders—The Mercantile Bank.

NEWREA OR NOORY PASTORAL HOLDING, No. 496.

Comprising Nooary Run

LEASEHOLD AREA. Land District of Molong; County of Gordon. The Crown Lands within the boundaries of that part of Nooary Run lying to the south of the dividing line, as notified in *Gazette*, 5th August, 1885.

RESUMED AREA. Land Districts of Wellington and Molong; County of Gordon. The Crown Lands within the boundaries of that part of Nooary Run lying to the north of the dividing line, as notified in *Gazette*, 5th August, 1885.

The area, annual rent, and rate per acre; the area, license fee, and rate per section are as follows:—

Leasehold, 3,060 acres. Annual rent, £41 8s. 9d. Rate per acre, 3¼d.
Resumed, 945 ,, ,, license, 8 17s. 2d. ,, per section, £6.

Name of Holder—Mr. Robert McPhillamy.

NEWSTEAD PASTORAL HOLDING, No. 325.

Comprising Newstead Run.

LEASEHOLD AREA. Land District of Inverell; County of Gough. The Crown Lands within the boundaries of that part of Newstead Run lying to the west of the dividing line, as notified in *Gazette*, 31st July, 1885.

J. & C. HOWARD,

Engineers, Agricultural Implement & General Machinery Importers.



HOWARD'S O.L DIGGING PLOUGH.

SPADE CULTIVATION revived.

The old form of cultivation, in which the land is first set up sharp and square to be afterwards broken and pulverized by the Harrow is an evident mistake.

Why do at two operations what HOWARD'S Digging Ploughs do at one?

The O.L. with two horses ploughs 14 in. wide.

The O.L. does thoroughly broken work, and retains all the moisture in the soil.

The O.L. Shares are half the price of ordinary, and are reversible and will face the hardest land.

In fine the O L makes a seed bed at once. Two-Furrows to do the same work with three horses in stock.

All kinds of Agricultural Implements in stock.

J. & C. HOWARD, 280½ PITT STREET, SYDNEY.

Australasian Depot for J. & F. HOWARD, Bedford, England.

THE NEW YORK LIFE INSURANCE COMPANY'S

Non-Forfeiting Free Tontine Policy

Is the most desirable form of Policy ever offered to the Public.

IT IS A SAFE POLICY.

It is NON-FORFEITABLE after three Annual Premiums have been paid. It is free from Restrictions as to Occupation, Residence, and Travel after two years. It is Profitable.

Total Assets, 1st January, 1889	£19,234,606
Income for Year, 1888	£5,226,601
Insurance in force 1st January, 1889	£86,396,400

FOR PARTICULARS OF ABOVE POLICY APPLY TO

JOSIAH HOWELL,

General Manager Department of Australasia.

Offices BOND STREET CHAMBERS, BOND & GEORGE STREETS, SYDNEY.

RESUMED AREA. Land Districts of Inverell and Glen Innes; County of Gough. The Crown Lands within the boundaries of that part of Newstead Run lying to the east of the dividing line, as notified in *Gazette*, 31st July, 1885

The area, annual rent, and rate per acre; the area, license fee, and rate per section are as follows:—

Leasehold, 20,484 acres. Annual rent, £213 7s. 6d. Rate per acre, 2½d.
Resumed, 12,181 ,, ,, license, 95 3s. 3d. ,, per section, £5.

Name of Holder—Mrs. Mary Anderson.

NEWTON BOYD PASTORAL HOLDING, No. 309.

Comprising Newton Boyd Run.

LEASEHOLD AREA. Land District of Glen Innes; County of Gresham. The Crown Lands within the boundaries of that part of Newton Boyd Run lying to the south of the dividing line, as notified in *Gazette*, 31st July, 1885.

RESUMED AREA. Land District of Glen Innes; Counties of Gough, Drake, and Gresham The Crown Lands within the boundaries of that part of Newton Boyd Run lying to the north of the dividing line, as notified in *Gazette*, 31st July, 1885.

The area, annual rent, and rate per acre; the area, license fee, and rate per section are as follows:—

Leasehold, 25,835 acres. Annual rent, £53 16s. 6d. Rate per acre, ½d.
Resumed, 25,152 ,, ,, license, 34 7s. 9d. ,, per section, 17s. 6d.

Name of Holders—Bank of New South Wales.

NIMITABELLE PASTORAL HOLDING, No. 489.

Comprising Nimitybelle Run.

LEASEHOLD AREA. Land District of Bombala; County of Wellesley. The Crown Lands within the boundaries of that part of Nimitybelle Run lying to the north of the dividing line, as notified in *Gazette*, 5th August, 1885.

RESUMED AREA. Land District of Bombala; County of Wellesley. The Crown Lands within the boundaries of that part of Nimitybelle Run lying to the south of the dividing line, as notified in *Gazette*, 5th August, 1885.

The area, annual rent, and rate per acre; the area, license fee, and rate per section are as follows:—

Leasehold, 80 acres. Annual rent, £3 0s. 0d. Rate per acre, 9d.
Resumed, 80 ,, ,, license, 2 0s. 0d. ,, per section, £16.

Name of Holders--Bank of New South Wales.

NIMMO PASTORAL HOLDING, No. 90.

Comprising Nimmo Run.

LEASEHOLD AREA. Land District of Cooma; County of Wallace. The Crown Lands within the boundaries of that part of Nimmo Run lying to the south of the dividing line, as notified in *Gazette*, 11th July, 1885.

RESUMED AREA. Land District of Cooma; County of Wallace. The Crown Lands within the boundaries of that part of Nimmo Run lying to the north of the dividing line, as notified in *Gazette*, 11th July, 1885.

The area, annual rent, and rate per acre; the area, license fee, and rate per section are as follows:—

Leasehold, 7,174 acres. Annual rent, £59 15s. 8d. Rate per acre, 2d.
Resumed, 2,200 ,, ,, license, 11 9s. 2d. ,, per sec., £3 6s. 8d.

Name of Holders—Executors of Mr. Austin Maley.

NORTH BARRABA PASTORAL HOLDING, No. 16.

Comprising Barraba North Run.

LEASEHOLD AREA. Land District of Tamworth ; County of Darling. The Crown Lands within the boundaries of that part of Barraba North Run lying to the north of the dividing line, as notified in *Gazette*, 11th July, 1885.

RESUMED AREA. Land District of Tamworth ; County of Darling. The Crown Lands within the boundaries of that part of Barraba North Run lying to the south of the dividing line, as notified in *Gazette*, 11th July, 1885.

The area, annual rent, and rate per acre ; the area, license fee, and rate per section are as follows :—

Leasehold, 12,098 acres.	Annual rent, £88 4s. 4d.	Rate per acre, 1¾d.	
Resumed, 6,615 ,,	,, license, 34 9s. 1d.	,, per sec , £3 6s. 8d.	

Name of Holders—Bank of New South Wales.

NORTH CUERINDI PASTORAL HOLDING, No. 112.

Comprising Mundowey West and Cuerindi North Runs.

LEASEHOLD AREA. Land District of Tamworth ; County of Darling. The Crown Lands within the boundaries of that part of Cuerindi North Run lying to the west of the dividing line, as notified in *Gazette*, 11th July, 1885.

RESUMED AREA. Land District of Tamworth ; County of Darling. The Crown Lands within the boundaries of Mundowey West Run and that part of Cuerindi North Run lying to the east of the dividing line, as notified in *Gazette*, 11th July, 1885.

The area, annual rent, and rate per acre ; the area, license fee, and rate per section are as follows :—

Leasehold, 24,035 acres.	Annual rent, £200 5s. 10d.	Rate per acre, 2d.	
Resumed, 19,457 ,,	,, license, 81 1s. 5d.	,, per sec., £2 13s. 4d.	

Names of Holders—Messrs. Thomas Polk Wills-Allen and R. D. Allen.

NORTH TALBINGO PASTORAL HOLDING, No. 12.

Comprising Talbingo North Run.

LEASEHOLD AREA. Land District of Tumut ; County of Buccleuch. The Crown Lands within the boundaries of that part of Talbingo (North) Run lying to the south of the dividing line, as notified in *Gazette*, 11th July, 1885.

RESUMED AREA. Land District of Tumut ; County of Buccleuch. The Crown Lands within the boundaries of that part of Talbingo (North) Run lying to the north of the dividing line, as notified in *Gazette*, 11th July, 1885.

The area, annual rent, and rate per acre ; the area, license fee, and rate per section are as follows :—

Leasehold, 14,340 acres.	Annual rent, £74 13s. 9d.	Rate per acre, 1½d.	
Resumed, 18,310 ,,	,, license, 76 5s. 10d.	,, per sec., £2 13s. 4d.	

Name of Holder—Mrs. Sarah Lampe.

NOTTINGHAM FOREST PASTORAL HOLDING, No. 98.

Comprising Nottingham Forest Run.

LEASEHOLD AREA. Land Districts of Queanbeyan and Yass ; County of Buccleuch. The Crown Lands within that part of Nottingham Forest Run lying to the east of the dividing line, as notified in *Gazette*, 11th July, 1885.

RESUMED AREA. Land Districts of Yass and Tumut; County of Buccleuch. The Crown Lands within that part of Nottingham Forest Run lying to the west of the dividing line, as notified in *Gazette*, 11th July, 1885.

The area, annual rent, and rate per acre; the area, license fee, and rate per section are as follows:—

Leasehold, 28,100 acres. Annual rent, £131 14s. 5d. Rate per acre, 1⅛d.
Resumed, 23,234 ,, ,, license, 96 16s. 2d. ,, per sec., £2 13s. 4d.

Name of Holder—Mr. Francis Jenkins.

NOWENDOC PASTORAL HOLDING, No. 394.

Comprising Nowendoc Run.

LEASEHOLD AREA Land District of Walcha; County of Hawes. The Crown Lands within the boundaries of that part of Nowendoc Run lying to the south of the dividing line, as notified in *Gazette*, 31st July, 1885.

RESUMED AREA. Land District of Walcha; County of Hawes. The Crown Lands within the boundaries of that part of Nowendoc Run lying to the north of the dividing line, as notified in *Gazette*, 31st July, 1885.

The area, annual rent, and rate per acre; the area, license fee, and rate per section are as follows:—

Leasehold, 32,694 acres. Annual rent, £136 4s. 6d. Rate per acre, 1d.
Resumed, 32,783 ,, ,, license, 102 8s. 11d. ,, per section, £2.

Name of Holder—Mr. Thomas Laurie.

NULLAMANA PASTORAL HOLDING, No. 405.

Comprising Nullamanna Run.

LEASEHOLD AREA. Land District of Inverell; County of Arrawatta. The Crown Lands within the boundaries of that part of Nullamanna Run lying to the south and east of the dividing line, as notified in *Gazette*, 31st July, 1885.

RESUMED AREA. Land District of Inverell; County of Arrawatta. The Crown Lands within the boundaries of that part of Nullamanna Run lying to the north and west of the dividing line. as notified in *Gazette*, 31st July, 1885.

The area, annual rent, and rate per acre; the area, license fee, and rate per section are as follows:—

Leasehold, 10,450 acres. Annual rent, £48 19s. 8d. Rate per acre, 1⅛d.
Resumed, 9,400 ,, ,, license, 29 7s. 6d. ,, per section, £2.

Name of Holder—Mr. Alexander Cruickshank.

NULLA NULLA PASTORAL HOLDING, No. 285.

Comprising Nullah Nullah Creek Run.

LEASEHOLD AREA. Land District of Kempsey; County of Dudley. The Crown Lands within the boundaries of that part of Nullah Nullah Creek Run lying to the north of the dividing line as notified in *Gazette*, 31st July, 1885.

RESUMED AREA. Land District of Kempsey; County of Dudley The Crown Lands within the boundaries of that part of Nullah Nullah Creek Run lying to the south of the dividing line, as notified in *Gazette*, 31st July, 1885.

The area, annual rent, and rate per acre; the area, license fee, and rate per section are as follows:—

Leasehold, 8,600 acres. Annual rent, £44 15s. 10d. Rate per acre, 1¼d.
Resumed, 6,594 ,, ,, license, 27 9s. 6d. ,, per section, £2 13s. 4d.

Name of Holders—Commercial Banking Company of Sydney.

NUMARELLA AND MOWLE'S GULLY PASTORAL HOLDING, No. 527.

Comprising Numarella and Mowle's Gully Runs.

LEASEHOLD AREA. Land District of Cooma ; County of Beresford. The Crown Lands within the boundaries of Numarella Run and that part of Mowle's Gully Run lying to the north of the dividing line, as notified in *Gazette*, 8th September, 1885.

RESUMED AREA. Land District of Cooma ; County of Beresford. The Crown Lands within the boundaries of that part of Mowle's Gully Run lying to the south of the dividing line, as notified in *Gazette*, 8th September, 1885.

The area, annual rent, and rate per acre ; the area, license fee, and rate per section are as follows :—

Leasehold, 13,592 acres.	Annual rent, £84 19s. 0d.	Rate per acre, 1½d.	
Resumed, 12, 400 ,,	,, license, 51 13s. 4d.	,, per sec., £2 13s. 4d.	

Name of Holder—Mr. Alexander Montague.

NUMBLA PASTORAL HOLDING, No. 525.

Comprising Numbla Run.

LEASEHOLD AREA. Land District of Cooma ; County of Wallace. The Crown Lands within the boundaries of that part of Numbla Run lying to the west of the dividing line, as notified in *Gazette*, 8th September, 1885.

RESUMED AREA. Land District of Cooma ; County of Wallace. The Crown Lands within the boundaries of that part of Numbla Run lying to the east of the dividing line, as notified in *Gazette*, 8th September, 1885.

The area, annual rent, and rate per acre ; the area, license fee, and rate per section are as follows :—

Leasehold, 3,769 acres.	Annual rent, £39 5s. 3d.	Rate per acre, 2½d.	
Resumed, 1,073 ,,	,, license, 6 14s. 2d.	,, per section, £4.	

Name of Holder—Mr. James Litchfield.

NUMERALLA PASTORAL HOLDING, No. 65.

Comprising Numeralla Run.

LEASEHOLD AREA. Land District of Cooma ; County of Beresford. The Crown Lands within the boundaries of that part of Numeralla Run lying to the east of the dividing line, as notified in *Gazette*, 11th July, 1885.

RESUMED AREA. Land District of Cooma ; County of Beresford. The Crown Lands within the boundaries of that part of Numeralla Run lying to the west of the dividing line, as notified in *Gazette*, 11th July, 1885.

The area, annual rent, and rate per acre ; the area, license fee, and rate per section are as follows :—

Leasehold, 5,060 acres.	Annual rent, £31 12s. 6d.	Rate per acre, 1½d.	
Resumed, 4,775 ,,	,, license, 19 17s. 11d.	,, per sec., £2 13s. 4d.	

Name of Holder—Mr. John Cosgrove, junr.

NYMBOIDA PASTORAL HOLDING, No. 129.

Comprising Nymboidia Run.

LEASEHOLD AREA. Land District of Grafton ; Counties of Gresham and Fitzroy. The Crown Lands within the boundaries of that part of Nymboidia Run lying to the west of the dividing line, as notified in *Gazette*, 11th July, 1885.

Resumed Area. Land District of Grafton; County of Fitzroy. The Crown Lands within the boundaries of that part of Nymboida Run lying to the east of the dividing line, as notified in *Gazette*, 11th July, 1885.

The area, annual rent, and rate per acre are as follows:—

Leasehold, 29,680 acres. Annual rent, £154 11s. 8d. Rate per acre, 1¼d.
Resumed, 29,520 ,, Not under Occupation License.

Name of Holders—Bank of New South Wales

OBAN PASTORAL HOLDING, No. 376.

Comprising Oban Run.

Leasehold Area. Land Districts of Glen Innes and Armidale; County of Clarke. The Crown Lands within the boundaries of that part of Oban Run lying to the south-west of the dividing line, as notified in *Gazette*, 31st July, 1885.

Resumed Area. Land Districts of Glen Innes and Armidale; County of Clarke. The Crown Lands within the boundaries of that part of Oban Run lying to the north-east of the dividing line, as notified in *Gazette*, 31st July, 1885.

The area, annual rent, and rate per acre; the area, license fee, and rate per section are as follows:—

Leasehold, 13,867 acres. Annual rent, £114 9s. 0d. Rate per acre, 2¼d.
Resumed, 15,427 ,, ,, license, 80 7s. 0d. ,, per sec., £3 6s. 8d.

Names of Holders—Messrs. Charles and James Coventry.

OBELLA PASTORAL HOLDING, No. 513.

Comprising Obella and Chain of Ponds Runs.

Resumed Area. Land District of Molong; County of Gordon. The Crown Lands within the boundaries of that part of Obella Run lying to the south of the dividing line, as notified in *Gazette*, 5th August, 1885.

For leasehold area see Obella, No. 709 Central Division.

The area, license fee, and rate per section are as follows:—

Resumed, 13,985 acres. Annual license, £72 16s. 10d. Rate per sec., £3 6s. 8d.

Name of Holder—Mr. Silas Harding.

OBERNE PASTORAL HOLDING, No. 511.

Comprising Oberne, Bago, and Courabyra Runs.

Resumed Area. Land District of Tumut; County of Wynyard. The Crown Lands within the boundaries of Bago and Courabyra Runs lying to the south-east of the dividing line, as notified in *Gazette*, 5th August, 1885.

For leasehold area of this holding see Oberne, No. 707 Central Division.

The area, license fee, and rate per section are as follows:—

Resumed 35,147 acres. Annual license, £256 5s. 7d. Rate per sec., £4 13s. 4d.

Name of Holder—Mr. Charles Darby Bardwell.

OLD BULL PASTORAL HOLDING, No. 55.

Comprising Old Bull Run.

Leasehold Area. Land District of Cooma; County of Wallace. The Crown Lands within the boundaries of that part of Old Bull Run lying to the south-east of the dividing line, as notified in *Gazette*, 11th July, 1885.

Resumed Area. Land District of Cooma; County of Wallace. The Crown Lands within the boundaries of that part of Old Bull Run lying to the north-west of the dividing line, as notified in *Gazette*, 11th July, 1885.

The area, annual rent, and rate per acre; the area, license fee, and rate per section are as follows:—

Leasehold, 6,800 acres. Annual rent, £28 6s. 8d. Rate per acre, 1d.
Resumed, 10,200 ,, ,, license, 31 17s. 6d. ,, per section, £2.

Names of Holders—Messrs. John McGufficke and John Hale.

OLLERA PASTORAL HOLDING, No. 332.

Comprising Tenterden, Ollera, and Mount Seliar Runs.

Leasehold Area. Land Districts of Inverell and Armidale; County of Hardinge. The Crown Lands within the boundaries of Mount Seliar Bun and those parts of Ollera and Tenterden Runs lying to the east of the dividing line, as notified in *Gazette*, 31st July, 1885.

Resumed Area. Land Districts of Inverell and Armidale; County of Hardinge. The Crown Lands within the boundaries of those parts of Tenterden and Ollera Runs lying to the west of the dividing line, as notified in *Gazette*, 31st July, 1885.

The area, annual rent, and rate per acre; the area, license fee, and rate per section are as follows:—

Leasehold, 51,350 acres. Annual rent, £641 17s. 6d. Rate per acre, 3d.
Resumed, 52,308 ,, ,, license, 435 18s. 0d. ,, per sec., £5 6s. 8d.

Names of Holders—Messrs. George, John, and Edward Everett.

OPOSSUM POINT PASTORAL HOLDING, No. 111.

Comprising Opossum Point Run.

Leasehold Area. Land District of Albury; County of Selwyn. The Crown Lands within the boundaries of that part of Opossum Point Run lying to the west of the dividing line, as notified in *Gazette*, 11th July, 1885.

Resumed Area. Land District of Albury; County of Selwyn. The Crown Lands within the boundaries of that part of Opossum Point Run lying to the east of the dividing line, as notified in *Gazette*, 11th July, 1885.

The area, annual rent, and rate per acre are as follows:—

Leasehold, 17,140 acres. Annual rent, £124 19s. 7d. Rate per acre, 1¾d.
Resumed, 17,100 ,, Not under Occupation License.

Name of Holder—Mrs. Mary Richards.

ORRABA PASTORAL HOLDING, No. 526.

Comprising Orrabar Run.

Leasehold Area. Land District of Armidale; County of Hardinge. The Crown Lands within the boundaries of that part of Orrabar Run lying to the north of the dividing line, as notified in *Gazette*, 8th September, 1885.

Resumed Area. Land District of Tamworth; County of Darling. The Crown Lands within the boundaries of that part of Orrabar Run lying to the south of the dividing line, as notified in *Gazette*, 8th September, 1885.

The area, annual rent, and rate per acre; the area, license fee, and rate per section are as follows:—

Leasehold, 23,220 acres. Annual rent, £120 18s. 9d. Rate per acre, 1¼d.
Resumed, 25,094 ,, ,, license, 104 11s. 2d. ,, per sec., £2 13s. 4d.

Names of Leaseholders—Messrs. Daniel and John Jurd, junr.
,, Licensees—New Zealand Loan and Mercantile Agency Company.

ORRORAL PASTORAL HOLDING, No. 46.

Comprising Orrorall Run.

LEASEHOLD AREA. Land District of Queanbeyan; County of Cowley. The Crown Lands within the boundaries of that part of Orarellor Run lying to the east of the dividing line, as notified in *Gazette*, 11th July, 1885.

RESUMED AREA. Land District of Queanbeyan; County of Cowley. The Crown Lands within the boundaries of that part of Orarellor Run lying to the west of the dividing line, as notified in *Gazette*, 11th July, 1885.

The area, annual rent, and rate per acre are as follows:—

Leasehold, 25,600 acres. Annual rent, £186 13s. 4d. Rate per acre, 1¾d.
Resumed, 2,700 ,, Not under Occupation License.

Name of Holders—Bank of New South Wales.

OTAKO OCCUPATION LICENSE, No. 573.

Comprising Gri Grick Run.

Land District of Albury; County of Selwyn. The Crown Lands within the boundaries of Gri Grick Run. Acceptance of Tender notified in *Gazette*, 15th June, 1888, as lot 63, in accordance with the provisions of the 81st section of the Crown Lands Act of 1884.

The area, annual license fee, and rate per acre are as follows:—

Resumed, 6,800 acres. Annual license, £21 5s. 0d. Rate per section, £2.

Name of Licensee—Mr. John Pierce.

OURANEE PASTORAL HOLDING, No. 14.

Comprising Glenken Run.

LEASEHOLD AREA. Land District of Albury; County of Selwyn. The Crown Lands within the boundaries of that part of Glenken Run lying to the east of the dividing line, as notified in *Gazette*, 11th July, 1885.

RESUMED AREA. Land District of Albury; County of Selwyn. The Crown Lands within the boundaries of that part of Glenken Run lying to the west of the dividing line, as notified in *Gazette*, 11th July, 1885.

The area, annual rent, and rate per acre; the area, license fee, and rate per section are as follows:—

Leasehold, 9,814 acres. Annual rent, £245 7s. 0d. Rate per acre, 6d.
Resumed, 10,215 ,, ,, license, 127 13s. 9d. ,, per section, £8.

Name of Holders—Bank of Australasia.

PADDY'S LAND PASTORAL HOLDING, No. 568.

Comprising Paddy's Land Run.

LEASEHOLD AREA. Land District of Armidale; County of Clarke. The Crown Lands within the boundaries of that part of Paddy's Land Run lying to the north-west of the dividing line.

RESUMED AREA. Land District of Armidale; County of Clarke. The Crown Lands within the boundaries of that part of Paddy's Land Run lying to the south-east of the dividing line.

The area, annual rent, and rate per acre; the area, license fee, and rate per section are as follows:—

Leasehold, 24,000 acres. Annual rent, £31 5s. 0d. Rate per acre, 5·16d.
Resumed, 28,000 ,, ,, license, 32 16s. 3d. ,, per section, 15s.

Names of Holders—Messrs. Richard Newby and Sons.

PARADISE CREEK PASTORAL HOLDING, No. 410.

Comprising Paradise Creek and Paradise Creek East Runs.

LEASEHOLD AREA. Land District of Inverell; County of Gough. The Crown Lands within the boundaries of Paradise Creek Run lying to the west of the dividing line, as notified in *Gazette*, 5th August, 1885.

RESUMED AREA. Land District of Inverell; County of Gough. The Crown Lands within the boundaries of Paradise Creek East Run lying to the east of the dividing line, as notified in *Gazette*, 5th August, 1885.

The area, annual rent, and rate per acre; the area, license fee, and rate per section are as follows:—

Leasehold, 11,000 acres.	Annual rent, £80 4s. 2d.	Rate per acre, 1¾d.	
Resumed, 15,171 ,,	,, license, 79 0s. 4d.	,, per sec., £3 6s. 8d.	

Name of Holder—Mr. Annie Munsie.

PEAK BACK PASTORAL HOLDING, No. 173.

Comrpising Peake Back Run.

LEASEHOLD AREA. Land District of Cooma; County of Cowley. The Crown Lands within the boundaries of that part of Peake Back Run lying to the north of the dividing line, as notified in *Gazette*, 11th July, 1885.

RESUMED AREA. Land District of Cooma; County of Cowley. The Crown Lands within the boundaries of that part of Peake Back Run lying to the south of the dividing line, as notified in *Gazette*, 11th July, 1885.

The area, annual rent, and rate per acre; the area, license fee, and rate per section are as follows:—

Leasehold, 5,600 acres.	Annual rent, £70 0s. 0d.	Rate per acre, 3d.	
Resumed, 4,600 ,,	,, license, 38 6s. 8d.	,, per sec., £5 6s 8d.	

Name of Holders—Bank of Australasia (Melbourne).

PEEDEE CREEK PASTORAL HOLDING, No. 491.

Comprising Peedee Run.

LEASEHOLD AREA. Land District of Kempsey; County of Dudley. The Crown Lands within the boundaries of that part of Peedee Run lying to the west and south of the dividing line, as notified in *Gazette*, 5th August, 1885.

RESUMED AREA. Land District of Kempsey; County of Dudley. The Crown Lands within the boundaries of that part of Peedee Run lying to the north and east of the dividing line, as notified in *Gazette*, 5th August, 1885

The area, annual rent, and rate per acre; the area, license fee, and rate per section are as follows:—

Leasehold, 8,827 acres.	Annual rent, £41 7s. 7d.	Rate per acre, 1⅛d.	
Resumed, 5,413 ,,	,, license, 25 7s. 6d.	,, per section, £3.	

Name of Holders—The English, Scottish, and Australian Chartered Bank.

PIALLAWAY AND WALHALLOW PASTORAL HOLDING, No. 441.

Comprising Piallaway East, Piallaway West, Long Point East, Long Point West, Currububla, Gunandilly, Walhallow East, Walhollow West, Duri, and Jacob and Joseph Runs.

LEASEHOLD AREA. Land District of Tamworth; Counties of Buckland and Pottinger. The Crown Lands within the boundaries of Long Point West Run and those parts of Piallaway East, Piallaway West, Long Point East, Currububla, Duri, Jacob and Joseph, and Walhallow East Runs embraced by lines, as notified in *Gazette*, 5th August, 1885.

RESUMED AREA. Land Districts of Gunnedah, Murrurundi, and Tamworth; Counties of Buckland, Pottinger, and Parry.

A small portion of this area falls within the Central Division.

The Crown Lands within the boundaries of Gunandilly and Walhallow West Runs and those parts of Long Point East, Piallaway West, Piallaway East, Currububla, Duri, Jacob and Joseph, and Walhallow East Runs lying generally to the east and south of the dividing line, as notified in *Gazette*, 5th August, 1885.

The area, annual rent, and rate per acre; the area, license fee, and rate per section are as follows:—

Leasehold, 52,932 acres. Annual rent, £551 7s. 6d. Rate per acre, 2½d.
Resumed, 40,041 ,, ,, license, 333 13s. 6d. ,, per sec., £5 6s. 8d.

Name of Holders—Australian Mortgage, Land, and Finance Company.

PINDARI PASTORAL HOLDING, No. 442.

Comprising Pindari Run.

LEASEHOLD AREA. Land District of Inverell; County of Arrawatta. The Crown Lands within the boundaries of that part of Pindari Run lying to the south of the dividing line, as notified in *Gazette*, 5th August, 1885.

RESUMED AREA. Land District of Inverell; County of Arrawatta. The Crown Lands within the boundaries of that part of Pindari Run lying to the north of the dividing line, as notified in *Gazette*, 5th August, 1885.

The area, annual rent, and rate per acre; the area, license fee, and rate per section are as follows:—

Leasehold, 43,433 acres. Annual rent, £226 4s. 3d. Rate per acre, 1¼d.
Resumed, 43,106 ,, ,, Not under Occupation License.

Name of Holder—Mr. Peter Colin Campbell.

PINPIRA OCCUPATION LICENSE, No. 576.

Comprising Glen Rock Run.

Land District of Grafton; County of Gresham. The Crown Lands within the boundaries of Glen Rock Run. Acceptance of tender notified in *Gazette*, 15th June, 1888, as Lot 115, in accordance with the provisions of the 81st section of the Crown Lands Act of 1884.

The area, annual license fee, and rate per section are as follows:—

Resumed, 4,700 acres. Annual license, £14 13s. 9d. Rate per section, £2.

Names of Licensees—Messrs. Timothy Hawthorne and Daniel Carlton.

QUEENGALLERY PASTORAL HOLDING, No. 289.

Comprising Queengallery Run.

LEASEHOLD AREA. Land District of Cooma; County of Wallace. The Crown Lands within the boundaries of that part of Queengallery Run lying to the north and east of the dividing line, as notified in *Gazette*, 31st July, 1885.

RESUMED AREA. Land District of Cooma; County of Wallace. The Crown Lands within the boundaries of that part of Queengallery Run lying to the south and west of the dividing line, as notified in *Gazette*, 31st July, 1885.

The area, annual rent, and rate per acre; the area, license fee, and rate per section are as follows:—

Leasehold, 1,835 acres. Annual rent, £19 2s. 4d. Rate per acre, 2½d.
Resumed, 2,400 ,, ,, license, 18 15s. 0d. ,, per section, £5.

Name of Holder—Mr. John Cosgrove.

QUIRINDI CREEK PASTORAL HOLDING, No. 51.

Comprising Currindi Creek Run.

LEASEHOLD AREA. Land Districts of Tamworth and Murrurundi; County of Buckland. The Crown Lands within the boundaries of that part of Currindi Creek Run lying to the west of the dividing line, as notified in *Gazette*, 11th July, 1885.

RESUMED AREA. Land District of Murrurundi; County of Buckland. The Crown Lands within the boundaries of that part of Currindi Creek Run lying to the east of the dividing line, as notified in *Gazette*, 11th July, 1885.

The area, annual rent, and rate per acre; the area, license fee, and rate per section are as follows:—

Leasehold, 7,599 acres. Annual rent, £47 9s. 11d. Rate per acre, 1½d.
Resumed, 2,735 ,, ,, license, 14 4s. 11d. ,, per sec., £3 6s. 8d.

Name of Holders—Australian Joint Stock Bank.

QWYARIGO PASTORAL HOLDING, No. 128.

Comprising Quiarigo Run.

LEASEHOLD AREA. Land District of Grafton; County of Clarence. The Crown Lands within the boundaries of that part of Quiarigo Run lying to the north of the dividing line, as notified in *Gazette*, 11th July, 1885.

RESUMED AREA. Land District of Grafton; County of Clarence. The Crown Lands within the boundaries of that part of Quiarigo Run lying to the south of the dividing line, as notified in *Gazette*, 11th July, 1885.

The area, annual rent, and rate per acre; the area, license fee, and rate per section are as follows:—

Leasehold, 7,930 acres. Annual rent, £49 11s. 3d. Rate per acre, 1½d.
Resumed, 9,294 ,, ,, license, 43 11s. 4d. ,, per section, £3.

Name of Holders—Australian Joint Stock Bank.

RAMORNIE PASTORAL HOLDING, No. 306.

Comprising Ramornie, Ermington, and Buccarumbi Runs.

LEASEHOLD AREA. Land District of Grafton; Counties of Gresham and Fitzroy. The Crown Lands within the boundaries of those parts of Ramornie and Ermington Runs lying to the north of the dividing line, as notified in *Gazette*, 31st July, 1885.

RESUMED AREA. Land District of Grafton; Counties of Gresham and Fitzroy. The Crown Lands within the boundaries of Buccarumbi Run and those parts of Ramornie and Ermington Runs lying to the south of the dividing line, as notified in *Gazette*, 31st July, 1885.

The area, annual rent, and rate per acre are as follows:—

Leasehold, 62,440 acres. Annual rent, £520 6s. 8d. Rate per acre, 2d.
Resumed, 62,120 ,, Not under Occupation License.

Name of Holder—Mr. Charles Grant Tindal.

RAMPSBECK PASTORAL HOLDING, No. 56.

Comprising Rampsbeck Run.

LEASEHOLD AREA. Land District of Armidale; County of Clarke. The Crown Lands within the boundaries of that part of Rampsbeck Run lying to the south of the dividing line, as notified in *Gazette*, 11th July, 1885.

RESUMED AREA. Land District of Armidale; County of Clarke. The Crown Lands within the boundaries of that part of Rampsbeck Run lying to the north of the dividing line, as notified in *Gazette*, 11th July, 1885.

The area, annual rent, and rate per acre; the area, license fee, and rate per section are as follows:—

Leasehold, 13,635 acres. Annual rent, £99 8s. 6d. Rate per acre, 1¾d.
Resumed, 5,662 ,, ,, license, 23 11s. 10d. ,, per sec., £2 13s. 4d.

Name of Holders—Bank of Australasia.

RANGER'S VALLEY PASTORAL HOLDING, No. 198.

Comprising Ranger's Valley, Dundee, and Whitmore Runs.

LEASEHOLD AREA. Land District of Glen Innes; County of Gough. The Crown Lands within the boundaries of those parts of Ranger's Valley and Dundee Runs lying to the west of the dividing line, as notified in *Gazette*, 11th July, 1885.

RESUMED AREA. Land District of Glen Innes; County of Gough. The Crown Lands within the boundaries of Whitmore Run and those parts of Ranger's Valley and Dundee Runs lying to the east of the dividing line, as notified in *Gazette*, 11th July, 1885.

The area, annual rent, and rate per acre; the area, license fee, and rate per section are as follows:—

Leasehold, 37,201 acres. Annual rent, £232 10s. 2d. Rate per acre, 1½d.
Resumed, 40,884 ,, ,, license, 170 7s. 0d. ,, per sec., £2 13s. 4d.

Name of Holders—Australian Mortgage, Land, and Finance Company.

RED HILL PASTORAL HOLDING, No. 389.

Comprising Red Hill and Spring Creek Runs.

LEASEHOLD AREA. Land District of Tumut; County of Buccleuch. The Crown Lands within the boundaries of those parts of Red Hill and Spring Creek Runs lying to the north and east of the dividing line, as notified in *Gazette*, 31st July, 1885.

RESUMED AREA. Land District of Tumut; County of Buccleuch. The Crown Lands within the boundaries of those parts of Red Hill and Spring Creek Runs lying to the south and west of the dividing line, as notified in *Gazette*, 31st July, 1885.

The area, annual rent, and rate per acre; the area, license fee, and rate per section are as follows:—

Leasehold, 6,460 acres. Annual rent, £80 15s. 0d. Rate per acre, 3d.
Resumed, 5,640 ,, ,, license, 52 17s. 6d. ,, per section, £6.

Name of Holders—Bank of New South Wales.

REIDY CREEK PASTORAL HOLDING, No. 476.

Comprising Reedy Creek Run.

LEASEHOLD AREA. Land District of Boorowa; County of Harden. The Crown Lands within the boundaries of that part of Reedy Creek Run lying to the west of the dividing line, as notified in *Gazette*, 5th August, 1885.

RESUMED AREA. Land District of Boorowa; County of Harden. The Crown Lands within the boundaries of that part of Reedy Creek Run lying to the east of the dividing line, as notified in *Gazette*, 5th August, 1885.

The area, annual rent, and rate per acre; the area, license fee, and rate per section, are as follows:—

Leasehold, 594 acres Annual rent. £9 18s. 0d. Rate per acre, 4d.
Resumed, 701 ,, ,, license, 8 15s. 3d. ,, per section, £8.

Name of Holder—Mr. Lawrence Joseph Dargan.

RETREAT PASTORAL HOLDING, No. 395.

Comprising Retreat Run.

LEASEHOLD AREA. Land District of Armidale; Counties of Hardinge and Inglis. The Crown Lands within the boundaries of that part of Retreat Run lying to the north-east of the dividing line, as notified in *Gazette*, 31st July, 1885.

RESUMED AREA. Land District of Armidale; County of Inglis. The Crown Lands within the boundaries of that part of Retreat Run lying to the south-west of the dividing line, as notified in *Gazette*, 31st July, 1885.

The area, annual rent, and rate per acre; the area, license fee, and rate per section, are as follows:—

Leasehold, 25,380 acres.	Annual rent, £158 12s. 6d.	Rate per acre, 1½d.
Resumed, 21,375 ,,	,, license, 100 3s. 11d.	,, per section, £3.

Name of Holders—Bank of New South Wales.

RIMBANDA PASTORAL HOLDING, No. 83.

Comprising Rimbanda Run.

LEASEHOLD AREA. Land District of Armidale; County of Inglis. The Crown Lands within the boundaries of that part of Rimbanda Run lying to the east of the dividing line, as notified in *Gazette*, 11th July, 1885.

RESUMED AREA. Land District of Armidale; County of Inglis. The Crown Lands within the boundaries of that part of Rimbanda Run lying to the west of the dividing line, as notified in *Gazette*, 11th July, 1885.

The area, annual rent, and rate per acre; the area, license fee, and rate per section are as follows:—

Leasehold, 7,178 acres.	Annual rent, £89 14s. 6d.	Rate per acre, 3d.
Resumed, 5,754 ,,	,, license, 53 18s. 11d.	,, per section, £6.

Name of Holders—Commercial Banking Company of Sydney.

RIVERTREE EAST PASTORAL HOLDING, No. 317.

Comprising Rivertree East Run.

LEASEHOLD AREA. Land Districts of Tenterfield and Casino; County of Buller. The Crown Lands within the boundaries of that part of Rivertree East Run lying to the north of the dividing line, as notified in *Gazette*, 31st July, 1885.

RESUMED AREA. Land Districts of Tenterfield and Casino; County of Buller. The Crown Lands within the boundaries of that part of Rivertree East Run lying to the south of the dividing line, as notified in *Gazette*, 31st July, 1885.

The area, annual rent, and rate per acre are as follows:—

Leasehold, 15,796 acres.	Annual rent, £65 16s. 4d.	Rate per acre, 1d.
Resumed, 15,710 ,,	Not under Occupation License.	

Name of Holder—Mr. John Farley.

ROCK FOREST PASTORAL HOLDING, No. 551.

Comprising Rock Forest Run.

LEASEHOLD AREA. Land District of Cooma; County of Wallace. The Crown Lands within the boundaries of that part of Rock Forest Run lying to the east of the dividing line, as notified in *Gazette*, 14th October, 1885.

RESUMED AREA. Land District of Cooma; County of Wallace. The Crown Lands within the boundaries of that part of Rock Forest Run lying to the west of the dividing line, as notified in *Gazette*, 14th October, 1885.

The area, annual rent, and rate per acre; the area, license fee, and rate per section are as follows;—

Leasehold, 7,773 acres, Annual rent £80 19s. 5d. Rate per acre, 2½d.
Resumed, 11,700 ,, ,, license, 97 10s. 0d. ,, per sec., £5 6s. 8d.

Names of Holders—Messrs. W. H. Kearns and P. Curtis.

ROCKVALE PASTORAL HOLDING, No. 8.

Comprising Rockvale and The Peak Runs.

LEASEHOLD AREA. Land District of Armidale; Counties of Clarke and Sandon. The Crown Lands within the boundaries of those parts of Rockvale and The Peak Runs lying to the east of the dividing line, as notified in *Gazette*, 11th July, 1885.

RESUMED AREA. Land District of Armidale; Counties of Clarke and Sandon. The Crown Lands within the boundaries of those parts of Rockvale and The Peak Runs lying to the west of the dividing line, as notified in *Gazette*, 11th July, 1885.

The area, annual rent, and rate per acre; the area, license fee, and rate per section are as follows:—

Leasehold, 12,030 acres. Annual rent, £100 5s. 0d. Rate per acre, 2d.
Resumed, 4,303 ,, ,, license, 26 17s. 11d. ,, per sec., £4.

Name of Holder—Mr. John Gill.

ROCKY PLAIN PASTORAL HOLDING, No. 268.

Comprising Rocky Plain Run.

LEASEHOLD AREA. Land District of Cooma; County of Wallace. The Crown Lands within the boundaries of that part of Rocky Plain Run lying to the south and west of the dividing line, as notified in *Gazette*, 11th July, 1885.

RESUMED AREA. Land District of Cooma; County of Wallace. The Crown Lands within the boundaries of that part of Rocky Plain Run lying to the north and east of the dividing line, as notified in *Gazette*, 11th July, 1885.

The area, annual rent, and rate per acre; the area, license fee, and rate per section are as follows:—

Leasehold, 4,378 acres. Annual rent, £54 14s. 6d. Rate per acre, 3d.
Resumed, 2,584 ,, ,, license, 16 3s. 0d. ,, per section, £4.

Name of Holders—Messrs. McDonald Smith and Company (Executors of late W. Bradley).

ROCKY PLAIN PASTORAL HOLDING, No. 38.

Comprising Rocky Plain Run.

LEASEHOLD AREA. Land District of Cooma; County of Wallace. The Crown Lands within the boundaries of that part of Rocky Plain Run lying to the south of the dividing line, as notified in *Gazette*, 11th July, 1885.

RESUMED AREA. Land District of Cooma; County of Wallace. The Crown Lands within the boundaries of that part of Rocky Plain Run lying to the north of the dividing line, as notified in *Gazette*, 11th July, 1885.

The area, annual rent, and rate per acre; the area, license fee, and rate per section are as follows:—

Leasehold, 1,530 acres. Annual rent, £12 15s. 0d. Rate per acre, 2d.
Resumed, 1,985 ,, ,, license, 10 6s. 9d. ,, per sec., £3 6s. 8d.

Name of Holders—Australian Joint Stock Bank.

ROCKY RIVER PASTORAL HOLDING, No. 352.

Comprising Rocky River Run.

LEASEHOLD AREA. Land Districts of Tenterfield and Casino; Counties of Clive and Drake. The Crown Lands within the boundaries of that part of Rocky River Run lying to the north of the dividing line, as notified in *Gazette*, 31st July, 1885.

RESUMED AREA. Land Districts of Glen Innes, Tenterfield, and Casino; Counties of Clive and Drake. The Crown Lands within the boundaries of that part of Rocky River Run lying to the south of the dividing line, as notified in *Gazette*, 31st July, 1885.

The area, annual rent, and rate per acre are as follows:—

Leasehold, 51,400 acres. Annual rent, £227 11s. 1d. Rate per acre, 1d. 1-16th.
Resumed, 54,838 ,, Not under Occupation License.

Name of Holder—Mr. Henry Avery Smith.

ROSEBERRY PASTORAL HOLDING, No. 422.

Comprising Roseberry Run.

LEASEHOLD AREA. Land District of Casino; County of Rous. The Crown Lands within the boundaries of that part of Roseberry Run lying to the east of the dividing line, as notified in *Gazette*, 5th August, 1885.

RESUMED AREA. Land District of Casino; County of Rous. The Crown Lands within the boundaries of that part of Roseberry Run lying to the west of the dividing line, as notified in *Gazette*, 5th August, 1885.

The area, annual rent, and rate per acre; the area, license fee, and rate per section are as follows:—

Leasehold, 23,665 acres. Annual rent, £147 18s. 2d. Rate per acre, 1½d.
Resumed, 40,072 ,, ,, license, 166 19s. 4d. ,, per sec., £2 13s. 4d.

Name of Holder—Executors of the late George Sparke.

ROSEBROOK PASTORAL HOLDING, No. 30.

Comprising Rosebrook Run.

LEASEHOLD AREA. Land District of Cooma; County of Beresford. The Crown Lands within the boundaries of that part of Rosebrook Run lying to the north of the dividing line, as notified in *Gazette*, 11th July, 1885.

RESUMED AREA. Land District of Cooma; County of Beresford. The Crown Lands within the boundaries of that part of Rosebrook Run lying to the south of the dividing line, as notified in *Gazette*, 11th July, 1885.

The area, annual rent, and rate per acre; the area, license fee, and rate per section are as follows:—

Leasehold, 2,260 acres. Annual rent, £48 0s. 6d. Rate per acre, 5 1-10d.
Resumed, 2,284 ,, ,, license, 28 11s. 0d. ,, per sec., £8.

Name of Holders—Commercial Banking Company of Sydney.

ROSE VALLEY AND BREDBO SOUTH PASTORAL HOLDING, No. 481.

Comprising Rose Valley and Bredbow South Runs.

LEASEHOLD AREA. Land District of Cooma; County of Beresford. The Crown Lands within the boundaries of those parts of Rose Valley and Bredbow South Runs lying to the west and south of the dividing line, as notified in *Gazette*, 5th August, 1885.

RESUMED AREA. Land District of Cooma; County of Beresford. The Crown Lands within the boundaries of those parts of Rose Valley and Bredbow South Runs lying to the north and east of the dividing line, as notified in *Gazette*, 5th August, 1885.

The area, annual rent, and rate per acre; the area, license fee, and rate per section are as follows:—

Leasehold, 25,154 acres. Annual rent, £157 4s. 3d. Rate per acre, 1½d.
Resumed, 24,007 ,, ,, license, 100 0s. 7d. ,, per sec., £2 13s. 4d.

Names of Holders—Messrs. Lawrence Jeseph Harnett and Patrick James Clifford, Executors of Mr. P. J. J. Clifford.

ROSEWOOD PASTORAL HOLDING, No. 212.

Comprising Rosewood Run.

LEASEHOLD AREA. Land District of Albury; County of Selwyn. The Crown Lands within the boundaries of that part of Rosewood Run lying to the east of the dividing line, as notified in *Gazette*, 11th July, 1885.

RESUMED AREA. Land District of Albury; County of Selwyn. The Crown Lands with the boundaries of that part of Rosewood Run lying to the west of the dividing line, as notified in *Gazette*, 11th July, 1885.

The area, annual rent, and rate per acre; the area, license fee, and rate per section are as follows:—

Leasehold, 4,360 acres. Annual rent, £45 8s. 4d. Rate per acre, 2½d.
Resumed, 4,890 ,, ,, license, 20 7s. 6d. ,, per sec., £2 13s. 4d.

Name of Holder—The Hon. George Day, M.L.C.

ROUND HILL PASTORAL HOLDING, No. 162.

Comprising Round Hill Run.

LEASEHOLD AREA. Land District of Albury; County of Hume. The Crown Lands within the boundaries of that part of Round Hill Run lying to the west of the dividing line, as notified in *Gazette*, 11th July, 1885.

RESUMED AREA. Land District of Albury; County of Hume. The Crown Lands within the boundaries of that part of Round Hill Run lying to the east of the dividing line, as notified in *Gazette*, 11th July, 1885.

The area, annual rent, and rate per acre; the area, license fee, and rate per section are as follows:—

Leasehold, 1,050 acres. Annual rent, £28 8s. 9d. Rate per acre, 6½d.
Resumed, 2,250 ,, ,, license 42 3s. 9d. ,, per section, £12.

Name of Holder—Mr. James Balfour.

RUNNEMEDE PASTORAL HOLDING, No. 478.

Comprising Runnymede and Ellerby Runs.

LEASEHOLD AREA. Land District of Casino; County of Rous. The Crown Lands within the boundaries of those parts of Runnymede and Ellerby Runs lying to the west of the dividing line, as notified in *Gazette*, 5th August, 1885.

RESUMED AREA. Land Districts of Casino and Lismore; County of Rous. The Crown Lands within the boundaries of those parts of Runnymede and Ellerby Runs lying to the east of the dividing line, as notified in *Gazette*, 5th August, 1885.

The area, annual rent, and rate per acre; the area, license fee, and rate per section are as follows:—

Leasehold, 19,017 acres. Annual rent, £59 8s. 7d. Rate per acre, ¾d.
Resumed, 25,083 ,, ,, license, 78 7s. 9d. ,, per section, £2.

Names of Holders—Messrs. Henry Barnes, Charles Edwards, and Charles Augustus Bruxner.

SALISBURY PASTORAL HOLDING, No. 144.

Comprising Salisbury Run.

LEASEHOLD AREA. Land District of Armidale; County of Sandon. The Crown Lands within the boundaries of that part of Salisbury Run lying to the west of the dividing line, as notified in *Gazette*, 11th July, 1885.

RESUMED AREA. Land District of Armidale; County of Sandon. The Crown Lands within the boundaries of that part of Salisbury Run lying to the east of the dividing line, as notified in *Gazette*, 11th July, 1885.

The area, annual rent, and rate per acre; the area, license fee, and rate per section are as follows:—

Leasehold, 1,500 acres.	Annual rent, £37 10s. 0d.	Rate per acre, 6d.	
Resumed, 1,838 ,,	,, license, 26 16s. 1d.	,, per sec., £9 6s. 8d.	

Name of Holders—Commercial Banking Company of Sydney.

SANDILANDS PASTORAL HOLDING, No. 35.

Comprising Sandilands Run.

LEASEHOLD AREA. Land District of Casino; County of Drake. The Crown Lands within the boundaries of that part of Sandilands Run lying to the south and east of the dividing line, as notified in *Gazette*, 11th July, 1885.

RESUMED AREA. Land District of Casino; Counties of Drake and Buller. The Crown Lands within the boundaries of that part of Sandilands Run lying to the north and west of the dividing line, as notified in *Gazette*, 11th July, 1885.

The area, annual rent, and rate per acre; the area, license fee, and rate per section are as follows:—

Leasehold, 24,450 acres.	Annual rent, £178 5s. 8d.	Rate per acre, 1¾d.	
Resumed, 30,221 ,,	,, license, 125 18s. 5d.	,, per sec., £2 13s. 4d.	

Name of Holder—Mr. Charles Augustus Bruxner.

SERPENTINE RIVER AND LOWER STYX PASTORAL HOLDING, No. 537.

Comprising Serpentine River and Lower Styx Runs.

LEASEHOLD AREA. Land District of Armidale; County of Clarke. The Crown Lands within the boundaries of that part of Serpentine River Run lying to the north of the dividing line, as notified in *Gazette*, 8th September, 1885.

RESUMED AREA. Land District of Armidale; County of Clarke. The Crown Lands within the boundaries of Lower Styx Run and that part of Serpentine River Run lying to the south of the dividing line, as notified in *Gazette*, 8th September, 1885.

The area, annual rent, and rate per acre; the area, license fee, and rate per section are as follows:—

Leasehold, 23,770 acres.	Annual rent, £111 8s. 5d.	Rate per acre, 1⅛d.	
Resumed, 15,360 ,,	,, license, 24 0s. 0d.	,, per section, £1.	

Names of Holders—Messrs. Thomas and Patrick Britton.

SHAKING BOG PASTORAL HOLDING, No. 258.

Comprising Shaking Bog Run.

LEASEHOLD AREA. Land District of Tumut; County of Buccleuch. The Crown Lands within the boundaries of that part of Shaking Bog Run lying to the south of the dividing line, as notified in *Gazette*, 11th July, 1885.

RESUMED AREA. Land District of Tumut; County of Buccleuch. The Crown Lands within the boundaries of that part of Shaking Bog Run lying to the north of the dividing line, as notified in *Gazette*, 11th July, 1885.

The area, annual rent, and rate per acre; the area, license fee, and rate per section are as follows:—

Leasehold, 2,840 acres. Annual rent, £14 15s. 10d. Rate per acre, 1¼d.
Resumed, 3,400 ,, ,, license, 21 5s. 0d. ,, per section, £4.

Name of Holders—Commercial Banking Company of Sydney.

SHANNON VALE PASTORAL HOLDING, No. 231.

Comprising Shannon Vale Run.

LEASEHOLD AREA. Land District of Glen Innes: County of Gough. The Crown Lands within the boundaries of that part of Shannon Vale Run lying to the north-east of the dividing line, as notified in *Gazette*, 11th July, 1885.

RESUMED AREA. Land District of Glen Innes; County of Gough. The Crown Lands within the boundaries of that part of Shannon Vale Run lying to the south-west of the dividing line, as notified in *Gazette*, 11th July, 1885.

The area, annual rent, and rate per acre; the area, license fee, and rate per section are as follows:—

Leasehold, 24,548 acres. Annual rent, £204 11s. 4d. Rate per acre, 2d.
Resumed, 13,362 ,, ,, license, 62 12s. 8d. ,, per section, £3.

Name of Holders—Bank of New South Wales.

SHERWOOD PASTORAL HOLDING, No. 313.

Comprising Sherwood Run.

LEASEHOLD AREA. Land District of Grafton; County of Fitzroy. The Crown Lands within the boundaries of that part of Sherwood Run lying to the south and west of the dividing line, as notified in *Gazette*, 31st July, 1885.

RESUMED AREA. Land District of Grafton; Counties of Fitzroy and Clarence. The Crown Lands within the boundaries of that part of Sherwood Run lying to the north and east of the dividing line, as notified in *Gazette*, 31st July, 1885.

The area, annual rent, and rate per acre are as follows:—

Leasehold, 22,906 acres. Annual rent, £143 3s. 3d. Rate per acre, 1½d.
Resumed, 23,908 ,, Not under Occupation License.

Name of Holder—Mr. John Kennedy Howe.

SNOWY RIVER PASTORAL HOLDING, No. 165.

Comprising Snowy River Run.

LEASEHOLD AREA. Land District of Cooma; County of Wallace. The Crown Lands within the boundaries of that part of Snowy River Run lying to the west of the dividing line, as notified in *Gazette*, 11th July, 1885.

RESUMED AREA. Land District of Cooma; County of Wallace. The Crown Lands within the boundaries of that part of Snowy River Run lying to the east of the dividing line, as notified in *Gazette*, 11th July, 1885.

The area, annual rent, and rate per acre; the area, license fee, and rate per section are as follows:—

Leasehold, 1,586 acres. Annual rent, £23 2s. 7d. Rate per acre, 3½d.
Resumed, 1,500 ,, ,, license, 15 12s. 6d. ,, per sec., £6 13s. 4d.

Names of Holders—Eccleston, Henry John, Napoleon C., and John Charles Eccleston.

SNOW VALE PASTORAL HOLDING, No. 149.

Comprising Snow Vale Run.

LEASEHOLD AREA. Land District of Cooma; County of Wallace. The Crown Lands within the boundaries of that part of Snow Vale Run lying to the north of the dividing line, as notified in *Gazette*, 11th July, 1885.

RESUMED AREA. Land District of Cooma; County of Wallace. The Crown Lands within the boundaries of that part of Snow Vale Run lying to the south of the dividing line, as notified in *Gazette*, 11th July, 1885.

The area, annual rent, and rate per acre; the area, license fee, and rate per section are as follows:—

Leasehold, 13,000 acres.	Annual rent, £108 6s. 8d.	Rate per acre, 2d.	
Resumed, 10,402 ,,	,, license, 65 0s. 3d.	,, per section, £4.	

Names of Holders—Messrs. David and Alexander Ryrie.

SNUBBA PASTORAL HOLDING, No. 443.

Comprising Head of the Gilmore Run.

LEASEHOLD AREA. Land District of Tumut; County of Wynyard. The Crown Lands within the boundaries of that part of Head of the Gilmore Run lying to the east and south of the dividing line, as notified in *Gazette*, 5th August, 1885.

RESUMED AREA. Land District of Tumut; County of Wynyard. The Crown Lands within the boundaries of that part of Head of the Gilmore Run lying to the north and west of the dividing line, as notified in *Gazette*, 5th August, 1885.

The area, annual rent, and rate per acre; the area, license fee, and rate per section are as follows:—

Leasehold, 14,290 acres.	Annual rent, £133 19s. 5d.	Rate per acre, 2¼d.	
Resumed, 10,143 ,,	,, license, 52 16s. 7d.	,, per sec., £3 6s. 8d.	

Names of Holders—Messrs. Samuel Moffatt Swift and P. Hann.

SOMERVALE PASTORAL HOLDING, No. 542.

Comprising Somervale Run.

LEASEHOLD AREA. Land District of Grafton; County of Clarence. The Crown Lands within the boundaries of that part of Somervale Run lying to the north of the dividing line, as notified in *Gazette*, 19th June, 1888.

RESUMED AREA. Land District of Grafton; County of Clarence. The Crown Lands within the boundaries of that part of Somervale Run lying to the south of the dividing line, as notified in *Gazette*, 19th June, 1888.

The area, annual rent, and rate per acre; the area, license fee, and rate per section are as follows:—

Leasehold, 7,400 acres.	Annual rent, £30 16s. 8d.	Rate per acre, 1d.	
Resumed, 7,100 ,,	,, license, 22 3s. 9d.	,, per section, £2.	

Name of Holder—Mr. Hugh Robison.

SOUTHGATE AND BLAKE'S CREEK PASTORAL HOLDING, No. 523.

Comprising Southgate and Blake's Creek Runs.

LEASEHOLD AREA. Land District of Grafton; County of Clarence. The Crown Lands within the boundaries of those parts of Southgate and Blake's Creek Runs lying to the north of the dividing line, as notified in *Gazette*, 8th September, 1885.

RESUMED AREA. Land District of Grafton; County of Clarence. The Crown Lands within the boundaries of those parts of Southgate and Blake's Creek Runs lying to the south of the dividing line, as notified in *Gazette*, 8th September, 1885.

The area, annual rent, and rate per acre; the area, license fee, and rate per section are as follows:—

Leasehold, 16,280 acres. Annual rent, £67 16s. 8d. Rate per acre, 1d.
Resumed, 20,230 ,, ,, license, 84 5s. 10d. ,, per sec., £2 13s. 4d.

Name of Holder—John Zuill.

SOUTH MERECUMBENE PASTORAL HOLDING, No. 417.

Comprising South Merecumbene Run.

LEASEHOLD AREA. Land District of Moruya; County of Dampier. The Crown Lands within the boundaries of that part of South Merecumbene Run lying to the south of the dividing line, as notified in *Gazette*, 5th August, 1885.

RESUMED AREA. Land District of Moruya; County of Dampier. The Crown Lands within the boundaries of that part of South Merecumbene Run lying to the north of the dividing line, as notified in *Gazette*, 5th August, 1885.

The area, annual rent, and rate per acre; the area, license fee, and rate per section are as follows:—

Leasehold, 16,878 acres. Annual rent, £35 3s. 3d. Rate per acre, 1d.
Resumed, 14,200 ,, ,, license, 44 7s. 6d. ,, per section, £2.

Name of Holder—Mr. John Rankin.

SPRINGMOUNT PASTORAL HOLDING, No. 230.

Comprising Spring Mount Run.

LEASEHOLD AREA. Land District of Armidale; County of Sandon. The Crown Lands within the boundaries of that part of Spring Mount Run lying to the west of the dividing line, as notified in *Gazette*, 11th July, 1885.

RESUMED AREA. Land District of Armidale; County of Sandon. The Crown Lands within the boundaries of that part of Spring Mount Run lying to the east of the dividing line, as notified in *Gazette*, 11th July, 1885.

The area, annual rent, and rate per acre; the area, license fee, and rate per section are as follows:—

Leasehold, 5,585 acres. Annual rent, £46 10s. 10d. Rate per acre, 6d. 9-10ths.
Resumed, 5,107 ,, ,, license, 37 4s. 9d. ,, per sec., £4 13s. 4d.

Name of Holders—Commercial Banking Company of Sydney.

STAMMERS FOREST PASTORAL HOLDING, No. 66.

Comprising Stammers Forest Run.

LEASEHOLD AREA. Land Districts of Yass and Queanbeyan; County of Cowley. The Crown Lands within the boundaries of that part of Stammers Forest Run lying to the north of the dividing line, as notified in *Gazette*, 11th July, 1885.

RESUMED AREA. Land Districts of Yass and Queanbeyan; County of Cowley. The Crown Lands within the boundaries of that part of Stammers Forest Run lying to the south of the dividing line, as notified in *Gazette*, 11th July, 1885.

The area, annual rent, and rate per acre; the area, license fee, and rate per section are as follows:—

Leasehold, 14,698 acres. Annual rent, £122 9s. 8d. Rate per acre, 2d.
Resumed, 18,940 ,, ,, license, 124 5s. 11d. ,, per section, £4 4s.

Name of Holder—Mr. John Ledger.

ST. CLOUD'S CREEK PASTORAL HOLDING, No. 520.

Comprising St. Cloud's Run.

LEASEHOLD AREA. Land District of Grafton; Counties of Fitzroy and Gresham. The Crown Lands within the boundaries of that part of St. Cloud's Run lying to the west of the dividing line, as notified in *Gazette*, 8th September, 1885.

RESUMED AREA. Land District of Grafton; County of Fitzroy. The Crown Lands within the boundaries of that part of St. Cloud's Run lying to the east of the dividing line, as notified in *Gazette*, 8th September, 1885.

The area, annual rent, and rate per acre are as follows:—

Leasehold, 48,300 acres. Annual rent, £201 5s. 0d. Rate per acre, 1d.
Resumed, 32,268 ,, Not under Occupation License.

Name of Holder—Mr. Thomas Maxwell.

STOCKINBINGAL PASTORAL HOLDING, No. 199.

Comprising Stockinbingal Run.

LEASEHOLD AREA. Land District of Cootamundry; County of Bland. The Crown Lands within the boundaries of that part of Stockinbingal Run lying to the south and west of the dividing line, as notified in *Gazette*, 11th July, 1885.

RESUMED AREA. Land District of Cootamundry; County of Bland. The Crown Lands within the boundaries of that part of Stockinbingal Run lying to the north and east of the dividing line, as notified in *Gazette*, 11th July, 1885.

The area, annual rent, and rate per acre; the area, license fee, and rate per section are as follows:—

Leasehold, 6,375 acres. Annual rent, £33 4s. 1d. Rate per acre, 1¼d.
Resumed, 4,960 ,, ,, license, 41 6s. 8d. ,, per sec., £5 6s. 8d.

Name of Holders—Bank of New South Wales.

STOCKYARD FLAT PASTORAL HOLDING, No. 82.

Comprising Stockyard Flat Run.

LEASEHOLD AREA. Land District of Bombala; County of Wellesley. The Crown Lands within the boundaries of that part of Stockyard Flat Run lying to the north of the dividing line, as notified in *Gazette*, 11th July, 1885.

RESUMED AREA. Land District of Bombala; County of Wellesley. The Crown Lands within the boundaries of that part of Stockyard Flat Run lying to the south of the dividing line, as notified in *Gazette*, 11th July, 1885.

The area, annual rent, and rate per acre; the area, license fee, and rate per section are as follows:—

Leasehold, 25,220 acres. Annual rent, £118 4s. 5d. Rate per acre, 1⅛d.
Resumed, 29,800 ,, ,, license, 108 12s. 11d. ,, per sec., £2 6s. 8d.

Name of Holders—Bank of New South Wales.

STONEHENGE PASTORAL HOLDING, No. 108.

Comprising Stonehenge and Graham's Valley Runs.

LEASEHOLD AREA. Land District of Glen Innes; County of Gough. The Crown Lands within the boundaries of those parts of Stonehenge and Graham's Valley Runs lying to the west of the dividing line, as notified in *Gazette*, 11th July, 1885.

RESUMED AREA. Land District of Glen Innes; County of Gough. The Crown Lands within the boundaries of those parts of Stonehenge and Graham's Valley Runs lying to the east of the dividing line, as notified in *Gazette*, 11th July, 1885.

The area, annual rent, and rate per acre; the area, license fee, and rate per section are as follows:—

Leasehold, 8,588 acres. Annual rent, £116 5s. 11d. Rate per acre, 3¼d.
Resumed, 8,660 ,, ,, license, 90 4s. 2d. ,, per sec., £6 13s. 4d.

Name of Holders—English, Scottish and Australian Chartered Bank.

STONY BATTER PASTORAL HOLDING, No. 314.

Comprising Stony Batter Run.

LEASEHOLD AREA. Land District of Armidale; County of Hardinge. The Crown Lands within the boundaries of that part of Stoney Batter Run lying to the north of the dividing line, as notified in *Gazette*, 31st July, 1885.

RESUMED AREA. Land District of Armidale; County of Hardinge. The Crown Lands within the boundaries of that part of Stoney Batter Run lying to the south of the dividing line, as notified in *Gazette*, 31st July, 1885.

The area, annual rent, and rate per acre; the area, license fee, and rate per section are as follows:—

Leasehold, 23,278 acres. Annual rent, £193 19s. 8d. Rate per acre, 2d.
Resumed, 30,962 ,, ,, license, 161 5s. 3d. ,, per sec., £3 6s. 8d.

Names of Holders—Messrs. Alfred William Blaxland, Arthur Evans and Sydney Saunders Hays.

STONEY CREEK PASTORAL HOLDING, No. 177.

Comprising Stony Creek Run.

LEASEHOLD AREA. Land District of Young; County of Monteagle. The Crown Lands within the boundaries of that part of Stony Creek Run lying to the south of the dividing line, as notified in *Gazette*, 11th July, 1885.

RESUMED AREA. Land District of Young; County of Monteagle. The Crown Lands within the boundaries of that part of Stony Creek Run lying to the north of the dividing line, as notified in *Gazette*, 11th July, 1885.

The area, annual rent, and rate per acre; the area, license fee, and rate per section are as follows:—

Leasehold, 5,880 acres. Annual rent, £73 10s. 9d. Rate per acre, 3d.
Resumed, 5,042 ,, ,, license, 42 0s. 4d. ,, per sec., £5 6s. 8d.

Name of Holders—New Zealand Loan and Mercantile Agency Company.

STONY CREEK PASTORAL HOLDING, No. 497.

Comprising Stony Creek Run.

LEASEHOLD AREA. Land District of Inverell; County of Hardinge. The Crown Lands within the boundaries of that part of Stony Creek Run lying to the west of the dividing line, as notified in *Gazette*, 5th August, 1885.

RESUMED AREA. Land District of Inverell; County of Hardinge. The Crown Lands within the boundaries of that part of Stony Creek Run lying to the east of the dividing line, as notified in *Gazette*, 5th August, 1885.

The area, annual rent, and rate per acre; the area, license fee, and rate per section are as follows:—

Leasehold, 13,410 acres. Annual rent, £111 15s. 0d. Rate per acre, 2d.
Resumed, 11,268 ,, ,, license, 52 16s. 5d. ,, per section, £3.

Name of Holders—Bank of New South Wales.

STRATHBOGIE AND ROCKY CREEK PASTORAL HOLDING, No. 488.

Comprising Strathbogie and Rocky Creek Runs.

LEASEHOLD AREA. Land Districts of Tenterfield and Inverell; County of Arrawatta. The Crown Lands within the boundaries of that part of Rocky Creek Run lying to the west of the dividing line, as notified in *Gazette*, 5th August, 1885.

RESUMED AREA. Land Districts of Tenterfield and Inverell; Counties of Arrawatta and Gough. The Crown Lands within the boundaries of Strathbogie Run and that part of Rocky Creek Run lying to the east of the dividing line, as notified in *Gazette*, 5th August, 1885.

The area, annual rent, and rate per acre; the area, license fee, and rate per section are as follows:—

Leasehold, 61,400 acres. Annual rent, £191 17s. 6d. Rate per acre, ¾d.
Resumed, 49,021 ,, ,, license, 204 5s. 1d. ,, per sec., £2 13s. 4d.

Name of Holder—Mr. Hugh Gordon.

SUMMERHILL PASTORAL HOLDING, No. 406.

Comprising Summer Hill Run.

LEASEHOLD AREA. Land District of Tamworth; County of Buckland. The Crown Lands within the boundaries of that part of Summer Hill Run lying to the north and east of the dividing line, as notified in *Gazette*, 31st July, 1885.

RESUMED AREA. Land District of Gunnedah and Tamworth; County of Buckland. The Crown Lands within the boundaries of that part of Summer Hill Run lying to the south and west of the dividing line, as notified in *Gazette*, 31st July, 1885.

(A small portion of this area falls within the Central Division).

The area, annual rent, and rate per acre; the area, license fee, and rate per section are as follows:—

Leasehold, 5,181 acres. Annual rent, £56 2s. 7d. Rate per acre, 2d. 3-5ths.
Resumed, 3,250 ,, ,, license, 20 6s. 3d. ,, per section, £4.

Name of Holders—Commercial Banking Company of Sydney.

SURVEYOR'S CREEK PASTORAL HOLDING, No. 118.

Comprising Surveyor's Creek Run.

LEASEHOLD AREA. Land Districts of Armidale and Walcha; Counties of Vernon and Inglis. The Crown Lands within the boundaries of that part of Surveyor's Creek Run lying to the east of the dividing line, as notified in *Gazette*, 11th July, 1885.

RESUMED AREA. Land District of Armidale; County of Inglis. The Crown Lands within the boundaries of that part of Surveyor's Creek Run lying to the west of the dividing line, as notified in *Gazette*, 11th July, 1885.

The area, annual rent, and rate per acre: the area, license fee, and rate per section are as follows:—

Leasehold, 29,024 acres. Annual rent, £302 6s. 8d. Rate per acre, 2½d.
Resumed, 10,242 ,, ,, license, 74 13s. 8d. ,, per sec., £4 13s. 4d.

Name of Holder—Mr. James Scott, deceased.

SWAMP OAK CREEK PASTORAL HOLDING, No. 44.

Comprising Swamp Oak Creek Run.

LEASEHOLD AREA. Land Districts of Tamworth and Walcha; Counties of Parry and Inglis. The Crown Lands within the boundary of Swamp Oak Creek Run lying to the south of the dividing line, as notified in *Gazette*, 11th July, 1885.

Resumed Area. Land Districts of Tamworth, Armidale, and Walcha; Counties of Inglis and Parry. The Crown Lands within the boundary of Swamp Oak Run lying to the north of the dividing line, as notified in *Gazette*, 11th July, 1885.

The area, annual rent, and rate per acre; the area, license fee, and rate per section are as follows: –

Leasehold,	100,937 acres.	Annual rent,	£630 17s. 2d.	Rate per acre,	1½d.
Resumed,	95,893 ,,	,,	license, 399 11s. 1d.	,,	per sec., £2 13s. 4d.

Name of Holders—Messrs. Dalgety and Company.

TABULAM PASTORAL HOLDING, No. 166.

Comprising Tabulam East and Tabulam West Runs.

Leasehold Area. Land District of Casino; Counties of Drake and Buller. The Crown Lands within the boundaries of those parts of Tabulam East and Tabulam West Runs lying to the east of the dividing line, as notified in *Gazette*, 11th July, 1885.

Resumed Area. Land District of Casino; Counties of Drake and Buller. The Crown Lands within the boundaries of those parts of Tabulam East and Tabulam West Runs lying to the west of the dividing line, as notified in *Gazette*, 11th July, 1885.

The area, annual rent, and rate per acre; the area, license fee, and rate per section are as follows:—

Leasehold,	27,453 acres.	Annual rent,	£228 15s. 6d.	Rate per acre,	2d.
Resumed,	37,329 ,,	,,	license, 174 19s. 7d.	,,	per section, £3.

Name of Holder—Mr. Henry Barnes.

TAEMAS PASTORAL HOLDING, No. 164.

Comprising Tarmas Run.

Leasehold Area. Land District of Yass; County of Cowley. The Crown Lands within the boundary of that part of Tarmas (Tachmas) Run lying to the north and west of the dividing line, as notified in *Gazette*, 11th July, 1885.

Resumed Area. Land District of Yass; County of Cowley. The Crown Lands within the boundaries of that portion of Tarmas (Tachmas) Run lying to the south and east of the dividing line, as notified in *Gazette*, 11th July, 1885.

The area, annual rent, and rate per acre; the area, license fee, and rate per section are as follows:—

Leasehold,	460 acres.	Annual rent,	£20 2s. 6d.	Rate per acre,	10½d.
Resumed,	800 ,,	,,	license, 26 13s. 4d.	,,	per sec., £21 6s. 8d.

Name of Holders—Australian Joint Stock Bank.

TALBINGO PASTORAL HOLDING, No. 206.

Comprising Yarrangobilly North, Talbingo South, and Pinbeyan Runs.

Leasehold Area. Land District of Tumut; County of Buccleuch. The Crown Lands within the boundaries of Pinbeyan Run and those parts of Yarrangobilly North and Talbingo South Runs lying to the south of the dividing line, as notified in *Gazette*, 11th July, 1885.

Resumed Area. Land District of Tumut and Cooma; County of Buccleuch. The Crown Lands within the boundaries of those parts of Yarrangobilly North and

Talbingo South Runs lying to the north of the dividing line, as notified in *Gazette*, 11th July, 1885.

The area, annual rent, and rate per acre; the area, license fee, and rate per section are as follows:—

Leasehold, 31,930 acres. Annual rent, £166 6s. 1d. Rate per acre, 1½d.
Resumed, 33,712 ,, ,, license, 140 9s. 4d. ,, per sec., £2 13s. 4d.

Name of Holder—Mr. David Blair.

TALOUMBI PASTORAL HOLDING, No. 529.

Comprising Taloumbi Run.

Leasehold Area. Land District of Grafton; County of Clarence. The Crown Lands within the boundaries of that part of Taloumbi Run lying to the east and south of the dividing line, as notified in *Gazette*, 8th September, 1885.

Resumed Area. Land District of Grafton; County of Clarence. The Crown Lands within the boundaries of that part of Taloumbi Run lying to the west and north of the dividing line, as notified in *Gazette*, 8th September, 1885.

The area, annual rent, and rate per acre; the area, license fee, and rate per section are as follows:—

Leasehold, 12,170 acres. Annual rent, £63 7s. 9d. Rate per acre, 1¼d.
Resumed, 9,146 ,, ,, license, 38 2s. 2d. ,, per sec., £2 13s. 4d.

Name of Holder—Mr. John Frederick Small, junr.

TANTANGARA PASTORAL HOLDING, No. 26.

Comprising Tantangara or Gulph Run.

Leasehold Area. Land District of Cooma; County of Wallace. The Crown Lands within the boundaries of that part of Tantangara or Gulph Run lying to the north of the dividing line, as notified in *Gazette*, 11th July, 1885.

Resumed Area. Land District of Cooma; County of Wallace. The Crown Lands within the boundaries of that part of Tantangara or Gulph Run lying to the south of the dividing line, as notified in *Gazette*, 11th July, 1885.

The area, annual rent, and rate per acre; the area, license fee, and rate per section are as follows:—

Leasehold, 11,540 acres. Annual rent, £192 6s. 8d. Rate per acre, 4d.
Resumed, 14,900 ,, ,, license, 162 19s. 5d. ,, per section, £7.

Name of Holder—Mr. Stephen White.

TARA PASTORAL HOLDING, No. 193.

Comprising Tara Run.

Leasehold Area. Land District of Armidale; County of Inglis. The Crown Lands within the boundaries of that part of Tara Run lying to the west of the dividing line, as notified in *Gazette*, 11th July, 1885.

Resumed Area. Land District of Armidale; County of Inglis. The Crown Lands within the boundaries of that part of Tara Run lying to the east of the dividing line, as notified in *Gazette*, 11th July, 1885.

The area, annual rent, and rate per acre; the area, license fee, and rate per section are as follows:—

Leasehold, 5,673 acres. Annual rent, £65 0s. 1d. Rate per acre, 2¾d.
Resumed, 2,343 ,, ,, license, 18 6s. 2d. ,, per section, £5

Name of Holders—Australian Joint Stock Bank.

TAREELA PASTORAL HOLDING, No. 463.

Comprising Tareela Run.

RESUMED AREA. Land District of Tamworth; County of Darling. The Crown Lands within the boundaries of Tareela Run lying to the north of the dividing line, as notified in *Gazette*, 5th August, 1885.

The area, annual license fee, and rate per section are as follows:—

Resumed, 14,156 acres. Annual license, £88 9s. 6d. Rate per section, £4.

Name of Holder—Mr. Arthur Swift Darby.

TAREELA PASTORAL HOLDING, No. 573.

Comprising Subdivision of Tareela, No. 463.

LEASEHOLD AREA. Land District of Tamworth; County of Darling. The Crown Lands within the boundaries of the subdivision of Tareela, No. 463.

The area, annual rent, and rate per acre are as follows:—

Leasehold, 11,217 acres. Annual rent, £81 15s. 10d. Rate per acre, 1¾d.

Name of Holder—Mr. Arthur Swift Darby.

TAREELA NORTH PASTORAL HOLDING, No. 574.

Comprising Subdivision of Tareela, No. 463.

LEASEHOLD AREA. Land District of Tamworth; County of Darling. The Crown Lands within the boundaries of the subdivision of Tareela, No. 463.

The area, annual rent, and rate per acre, are as follows:—

Leasehold, 4,500 acres. Annual rent, £32 16s. 3d. Rate per acre, 1¾d.

Name of Holder—Mr. Blagden Chambers.

TEMORA PASTORAL HOLDING, No. 437.

Comprising Temora and The Rocks Runs.

LEASEHOLD AREA. Land District of Cootamundry; County of Bland. The Crown Lands within the boundaries of those parts of Temora and The Rocks Runs lying to the north of the dividing line, as notified in *Gazette*, 5th August, 1885.

RESUMED AREA. Land District of Cootamundry; County of Bland. The Crown Lands within the boundaries of those parts of Temora and The Rocks Runs lying to the south of the dividing line, as notified in *Gazette*, 5th August, 1885.

The area, annual rent, and rate per acre; the area, license fee, and rate per section are as follows:—

Leasehold, 46,311 acres. Annual rent, £289 8s. 11d. Rate per acre, 1½d.
Resumed, 39,789 ,, ,, license, 165 15s. 9d. ,, per sec., £2 13s. 4d.

Name of Holder—Mrs. Lydia Blair.

TEN-MILE CREEK PASTORAL HOLDING, No. 320.

Comprising Ten-mile Creek Run.

LEASEHOLD AREA. Land District of Albury; County of Goulburn. The Crown Lands within the boundaries of that part of Ten-mile Creek Run embraced by the line as notified in *Gazette*, 31st July, 1885.

RESUMED AREA. Land District of Albury; County of Goulburn. The Crown Lands within the boundaries of that part of Ten-mile Creek Run lying to

the north, east, and south of the dividing line, as notified in *Gazette*, 31st July, 1885.

The area, annual rent, and rate per acre; the area, license fee, and rate per section are as follows:—

Leasehold, 220 acres. Annual rent, £8 5s. 0d. Rate per acre, 9d.
Resumed, 256 ,, ,, license, 4 16s. 0d. ,, per section, £12.

Name of Holders—Commercial Banking Company of Sydney.

TENTERFIELD AND BOURA BOURA CREEK PASTORAL HOLDING, No. 544.

Comprising Tenterfield and Boura Boura Creek Runs.

Leasehold Area. Land District of Tenterfield; Counties of Clive and Buller. The Crown Lands within the boundaries of those parts of Tenterfield and Bourah Bourah Creek Runs lying to the north-west of the dividing line, as notified in *Gazette*, 14th October, 1885.

Resumed Area. Land District of Tenterfield; Counties of Clive and Buller. The Crown Lands within the boundaries of those parts of Tenterfield and Bourah Bourah Creek Runs lying to the south-east of the dividing line, as notified in *Gazette*, 14th October, 1885.

The area, annual rent, and rate per acre; the area, license fee, and rate per section are as follows:—

Leasehold, 67,034 acres. Annual rent, £296 15s. 4d. Rate per acre, 1d. 1-10th.
Resumed, 69,925 ,, ,, license, 254 18s. 9d. ,, per sec., £2 6s. 8d.

Name of Holder—Mr. Thomas Walker.

TERALBA OCCUPATION LICENSE, No. 574.

Comprising West Agintoothbong Run.

Land District of Albury; County of Selwyn. The Crown Lands within the boundaries of West Agintoothbong Run. Acceptance of tender notified in *Gazette*, 15th June, 1888, as Lot 64, in accordance with the provisions of the 81st section of the Crown Lands Act of 1884.

The area, annual license fee, and rate per section are as follows:—

Resumed, 28,500 acres. Annual license, £90. Rate per section, £2.

Name of Licensee—Mr. J. H. Clarke.

TERRIBLE VALE PASTORAL HOLDING, No. 92.

Comprising the Terrible Vale Run.

Leasehold Area. Land District of Armidale; County of Sandon. The Crown Lands within the boundaries of that part of Terrible Vale Run lying to the east of the dividing line, as notified in *Gazette*, 11th July, 1885.

Resumed Area. Land District of Armidale; County of Sandon. The Crown Lands within the boundaries of that part of Terrible Vale Run lying to the west of the dividing line, as notified in *Gazette*, 11th July, 1885.

The area, annual rent, and rate per acre; the area, license fee, and rate per section are as follows:—

Leasehold, 3,200 acres. Annual rent, £40 0s. 0d. Rate per acre, 3d.
Resumed, 4,160 ,, ,, license, 34 13s. 4d. ,, per sec., £5 6s. 8d.

Name of Holder—Mr. Lewis Wolfe Levy.

TEXAS PASTORAL HOLDING, No. 507.

Comprising Texas Run.

LEASEHOLD AREA. Land District of Inverell; County of Arrawatta. The Crown Lands within the boundaries of that part of Texas Run lying to the east of the dividing line, as notified in *Gazette*, 18th August, 1885.

For Resumed Area of this Holding, see Texas, No. 703, in the Central Division.

The area, annual rent, and rate per acre are as follows:—

Leasehold, 39,537 acres. Annual rent, £205 18s. 5d. Rate per acre, 1¼d.

Name of Holders—Scottish Australian Investment Company.

THALGARRAH PASTORAL HOLDING, No. 319.

Comprising Thalgarrah Run.

LEASEHOLD AREA. Land District of Armidale; County of Sandon. The Crown Lands within the boundaries of that part of Thalgarrah Run lying to the north of the dividing line, as notified in *Gazette*, 31st July, 1885.

RESUMED AREA. Land District of Armidale; County of Sandon. The Crown Lands within the boundaries of that part of Thalgarrah Run lying to the south of the dividing line, as notified in *Gazette*, 31st July, 1885.

The area, annual rent, and rate per acre; the area, license fee, and rate per section are as follows:—

Leasehold, 3,803 acres. Annual rent, £35 13s. 1d. Rate per acre, 2¼d.
Resumed, 2,510 ,, ,, license, 15 13s. 9d. ,, per section, £4.

Name of Holder—Mr. Henry Edward Bigg.

THE BRAMINA PASTORAL HOLDING, No. 483.

Comprising Bramina Run.

LEASEHOLD AREA. Land District of Queanbeyan; County of Buccleuch. The Crown Lands within the boundaries of that part of Bramina Run lying to the north of the dividing line, as notified in *Gazette*, 5th August, 1885.

RESUMED AREA. Land District of Queanbeyan; County of Buccleuch. The Crown Lands within the boundaries of that part of Bramina Run lying to the south of the dividing line, as notified in *Gazette*, 5th August, 1885.

The area, annual rent, and rate per acre; the area, license fee, and rate per section are as follows:—

Leasehold, 17,100 acres. Annual rent, £89 1s. 3d. Rate per acre, 1¼d.
Resumed, 15,282 ,, ,, license, 63 13s. 6d. ,, per sec., £2 13s. 4d.

Name of Holder—Mr. John Maurice Franklin.

THE GULF PASTORAL HOLDING, No. 499.

Comprising The Gulf Run.

LEASEHOLD AREA. Land District of Cooma; Counties of Cowley and Wallace. The Crown Lands within the boundaries of that part of The Gulf Run lying to the north of the dividing line, as notified in *Gazette*, 5th August, 1885.

RESUMED AREA. Land District of Cooma; County of Wallace. The Crown Lands within the boundaries of that part of The Gulf Run lying to the south of the dividing line, as notified in *Gazette*, 5th August, 1885.

The area, annual rent, and rate per acre; the area, license fee, and rate per section are as follows:—

Leasehold, 11,760 acres. Annual rent, £98 0s. 0d. Rate per acre, 2d.
Resumed, 12,960 ,, ,, license, 162 0s. 0d. ,, per section, £8.

Name of Holder—Mr. Samuel M'Caughey.

THE JUNCTION PASTORAL HOLDING No. 24.

Comprising Junction Run.

LEASEHOLD AREA. Land Districts of Cooma and Bombala; County of Wellesley. The Crown Lands within the boundaries of that part of Junction Run lying to the west of the dividing line, as notified in *Gazette*, 11th July, 1885.

RESUMED AREA. Land District of Bombala; County of Wellesley. The Crown Lands within the boundaries of that part of Junction Run lying to the south-east of the dividing line, as notified in *Gazette*, 11th July, 1885.

The area, annual rent, and rate per acre; the area, license fee, and rate per section are as follows:—

Leasehold, 6,930 acres. Annual rent, £43 6s. 3d. Rate per acre, 1½d.
Resumed, 6,692 ,, ,, license, 27 17s. 8d. ,, per sec., £2 13s. 4d.

Name of Holder—Mr. Henry Tollemache Edwards.

THE SPRINGS PASTORAL HOLDING, No. 182.

Comprising The Springs Run.

LEASEHOLD AREA. Land District of Albury; County of Selwyn. The Crown Lands within the boundaries of that part of The Springs Run lying to the north of the dividing line, as notified in *Gazette*, 11th July, 1885.

RESUMED AREA. Land District of Albury; County of Selwyn. The Crown Lands within the boundaries of that part of The Springs Run lying to the south of the dividing line, as notified in *Gazette*, 11th July, 1885.

The area, annual rent, and rate per acre; the area, license fee, and rate per section are as follows:—

Leasehold, 8,900 acres. Annual rent, £37 1s. 8d. Rate per acre, 1d.
Resumed, 11,800 ,, ,, license, 36 17s. 6d. ,, per section, £2.

Name of Holder—Mr. Joseph James Wakley.

THOKO PASTORAL HOLDING, No. 521.

Comprising Thoco Run.

LEASEHOLD AREA. Land District of Bombala; County of Wellesley. The Crown Lands within the boundaries of that part of Thoco Run lying to the west of the dividing line, as notified in *Gazette*, 8th September, 1885.

RESUMED AREA. Land District of Bombala; County of Wellesley. The Crown Lands within the boundaries of that part of Thoco Run lying to the east of the dividing line, as notified in *Gazette*, 8th September, 1885.

The area, annual rent, and rate per acre; the area, license fee, and rate per section are as follows:—

Leasehold, 1,880 acres. Annual rent, £19 11s. 8d. Rate per acre, 2½d.
Resumed, 1,016 ,, ,, license, 7 18s. 9d. ,, per section, £5.

Name of Holder—Mr. John Keys.

THONONGAH OCCUPATION LICENSE, No. 571.

Comprising Jeremiah South Run.

Land District of Tumut; County of Buccleuch. The Crown Lands within the boundaries of Jeremiah South Run. Acceptance of Tender notified in *Gazette*, 15th June, 1888, as Lot 54, in accordance with the provisions of the 81st section of the Crown Lands Act of 1884.

The area, annual license fee, and rate per section are as follows:—

Resumed, 5,600 acres. Annual license, £20. Rate per section, £2 5s. 9d.

Name of Licensee—Mr. F. A. Smith.

TIARA PASTORAL HOLDING, No. 336.

Comprising Tiara Run.

LEASEHOLD AREA. Land District of Walcha; County of Vernon. The Crown Lands within the boundaries of that part of Tiara Run lying to the south-west of the dividing line, as notified in *Gazette*, 31st July, 1885.

RESUMED AREA. Land District of Walcha; County of Vernon. The Crown Lands within the boundaries of that part of Tiara Run lying to the north-east of the dividing line, as notified in *Gazette*, 31st July, 1885.

The area, annual rent, and rate per acre; the area, license fee, and rate per section are as follows:—

Leasehold,	10,630 acres.	Annual rent,	£60 18s. 0d.	Rate per acre,	1¾d.
Resumed,	9,916 ,,	,,	license, 41 6s. 4d.	,,	per sec., £2 13s. 4d.

Name of Holder- Mr. Edward Norton.

TIA RIVER PASTORAL HOLDING, No. 63.

Comprising Tia River Run.

LEASEHOLD AREA. Land District of Walcha; County of Vernon. The Crown Lands within the boundaries of that part of Tia River Run lying to the east of the dividing line, as notified in *Gazette*, 11th July, 1885.

RESUMED AREA. Land District of Walcha; County of Vernon. The Crown Lands within the boundaries of that part of Tia River Run lying to the west of the dividing line, as notified in *Gazette*, 11th July, 1885.

The area, annual rent, and rate per acre; the area, license fee, and rate per section are as follows:—

Leasehold,	26,620 acres.	Annual rent,	£180 4s. 10d.	Rate per acre.	1½d.
Resumed,	30,621 ,,	,,	license, 143 10s. 9d.	,,	per sec., £3.

Name of Holder—Mr. Augustus Hooke.

TIENGAH PASTORAL HOLDING, No. 201.

Comprising Tiengah Run.

LEASEHOLD AREA. Land District of Inverell; County of Hardinge. The Crown Lands within the boundaries of that part of Tiengah Run lying to the south and east of the dividing line, as notified in *Gazette*, 11th July, 1885.

RESUMED AREA. Land District of Inverell; County of Hardinge. The Crown Lands within the boundaries of that part of Tiengah Run lying to the north and west of the dividing line, as notified in *Gazette*, 11th July, 1885.

The area, annual rent, and rate per acre; the area, license fee, and rate per section are as follows:—

Leasehold,	35,620 acres,	Annual rent,	£296 16s. 8d.	Rate per acre,	2d.
Resumed,	35,200 ,,	,,	license, 220 0s. 0d.	,,	per sec., £4.

Name of Holder—Mr. Sydney Hudson Darby.

TILBUSTER PASTORAL HOLDING, No. 566.

Comprising Tilbuster Run.

LEASEHOLD AREA. Land District of Armidale; County of Sandon. The Crown Lands within the boundaries of that part of Tilbuster Run lying to the south and west of the dividing line.

Resumed Area. Land District of Armidale; County of Sandon. The Crown Lands within the boundaries of that part of Tilbuster Run lying to the north and east of the dividing line.

The area, annual rent, and rate per acre; the area, license fee, and rate per section are as follows:—

Leasehold, 5,893 acres. Annual rent, £49 2s. 2d. Rate per acre, 2d.
Resumed, 8,559 ,, ,, license, 35 13s. 3d. ,, per sec, £2. 13s. 4d.

Name of Holders—Bank of New South Wales.

TINDEREY'S PASTORAL HOLDING No. 167.

Comprising Tindrey's Run.

Leasehold Area. Land District of Cooma; County of Beresford. The Crown Lands within the boundaries of that part of Tindrey's Run lying to the north and west of the dividing line, as notified in *Gazette*, 11th July, 1885.

Resumed Area. Land District of Cooma; County of Beresford. The Crown Lands within the boundaries of that part of Tindrey's Run lying to the south and east of the dividing line, as notified in *Gazette*, 11th July, 1885.

The area, annual rent, and rate per acre; the area, license fee, and rate per section are as follows:—

Leasehold, 10,600 acres. Annual rent, £88 6s. 8d. Rate per acre, 2d.
Resumed, 6,878 ,, ,, license, 46 11s. 5d. ,, per section, £4 6s. 8d.

Names of Leaseholders—Messrs. Ryrie Brothers.
,, Licensee—Edwin George Atkinson.

TOMALLA PASTORAL HOLDING, No. 503.

Comprising Glenrock, Toggolo, and Tomalla Runs.

Leasehold Area. Land District of Walcha; County of Hawes. The Crown Lands within the boundaries of Tomalla Run, and that part of Glenrock Run lying to the south of the dividing line. as notified in *Gazette*, 5th August, 1885.

Resumed Area. Land District of Walcha; County of Hawes. The Crown Lands within the boundaries of Toggolo Run, and that part of Glenrock Run lying to the North of the dividing line, as notified in *Gazette*, 5th August, 1885.

The area, annual rent, and rate per acre; the area, license fee, and rate per section are as follows:—

Leasehold, 97,168 acres. Annual rent, £556 13s. 10d. Rate per acre, 1⅜d.
Resumed, 90,282 ,, ,, license, 376 3s. 6d. ,, per sec., £2 13s. 4d.

Names of Holders—Messrs. Alexander Donald, John and James Campbell, and Richard Simpson.

TOM GROGGIN PASTORAL HOLDING, No. 123.

Comprising Tom Groggin Run.

Leasehold Area. Land District of Albury; County of Selwyn. The Crown Lands within the boundaries of that part of Tom Groggin Run lying to the south of the dividing line, as notified in *Gazette*, 11th July, 1885.

Resumed Area. Land Districts of Albury; County of Selwyn. The Crown Lands within the boundaries of that part of Tom Groggin Run lying to the north of the dividing line, as notified in *Gazette*, 11th July, 1885.

The area, annual rent, and rate per acre; the area, license fee, and rate per section are as follows:—

Leasehold, 32,000 acres. Annual rent, £133 6s. 8d. Rate per acre, 1d.
Resumed, 33,800 ,, ,, license, 140 16s. 8d. ,, per sec., £2 13s. 4d.

Names of Holders—Messrs. John Pierce, the elder, and John Pierce, the younger.

TOOGONG PASTORAL HOLDING, No. 446.

Comprising Toogong Run.

LEASEHOLD AREA. Land District of Molong; County of Ashburnham. The Crown Lands within the boundaries of that part of Toogong Run lying to the north-east of the dividing line, as notified in *Gazette*, 5th August, 1885.

RESUMED AREA. Land District of Molong; County of Ashburnham. The Crown Lands within the boundaries of that part of Toogong Run lying to the south-west of the dividing line, as notified in *Gazette*, 5th August, 1885.

The area, annual rent, and rate per acre; the area, license fee, and rate per section are as follows:—

Leasehold,	13,369 acres.	Annual rent,	£55 14s. 1d.	Rate per acre,	1d.
Resumed,	15,267 ,,	,,	license, 71 11s. 4d.	,, per section,	£3.

Name of Holder—Mr. Fergus Jago Smith.

TOOLONG PASTORAL HOLDING, No. 15.

Comprising Toolong Run.

LEASEHOLD AREA. Land District of Albury; County of Selwyn. The Crown Lands within the boundaries of that part of Toolong Run lying to the west of the dividing line, as notified in *Gazette*, 11th July, 1885.

RESUMED AREA. Land District of Albury; County of Selwyn. The Crown Lands within the boundaries of that part of Toolong Run lying to the east of the dividing line, as notified in *Gazette*, 11th July, 1885.

The area, annual rent, and rate per acre; the area, license fee, and rate per section are as follows:—

Leasehold,	15,100 acres.	Annual rent,	£70 15s. 8d.	Rate per acre,	1⅛d.
Resumed,	13,700 ,,	,,	license, 57 1s. 8d.	,, per sec.,	£2 13s. 4d.

Name of Holders—Scottish Australian Investment Company.

TOOLOOM AND WOODENBONG PASTORAL HOLDING, No. 361.

Comprising Tooloom and Woodenbong Runs.

LEASEHOLD AREA. Land District of Casino; County of Buller. The Crown Lands within the boundaries of those parts of Tooloom and Woodenbong Runs lying to the north-east of the dividing line, as notified in *Gazette*, 31st July, 1885.

RESUMED AREA. Land Districts of Casino and Tenterfield; County of Buller. The Crown Lands within the boundaries of those parts of Tooloom and Woodenbong Runs lying to the south-west of the dividing line, as notified in *Gazette*, 31st July, 1885.

The area, annual rent, and rate per acre; the area, license fee, and rate per section are as follows:—

Leasehold,	61,979 acres.	Annual rent,	£645 12s. 4d.	Rate per acre,	2½d.
Resumed,	64,212 ,,	,,	license, 401 6s. 6d.	,, per sec.,	£4.

Name of Holders—Bank of New South Wales.

TOOMA PASTORAL HOLDING, No. 310.

Comprising Tooma Maragle, and The Pound Runs.

LEASEHOLD AREA. Land District of Albury; County of Selwyn. The Crown Lands within the boundaries of those parts of Maragle and the Pound Runs lying to the north and east of the dividing line, as notified in *Gazette*, 31st July, 1885.

RESUMED AREA. Land District of Albury; County of Selwyn. The Crown Lands within the boundaries of Tooma Run, and those parts of Maragle and The Pound Runs lying to the south and west of the dividing line, as notified in *Gazette*, 31st July, 1885.

The area, annual rent, and rate per acre; the area, license fee, and rate per section are as follows:—

Leasehold, 29,196 acres.	Annual rent, £243 6s. 0d.	Rate per acre, 2d.	
Resumed, 30,530 ,,	,, license, 143 2s. 2d.	,, per section, £3.	

Names of Holders—Messrs. Moreton Rolfe and Edward Moorhouse.

TOOMA FALLS PASTORAL HOLDING, No. 160.

Comprising Tooma Falls Run.

LEASEHOLD AREA. Land District of Albury; County of Selwyn. The Crown Lands within the boundaries of that part of Tooma Falls Run lying to the west of the dividing line, as notified in *Gazette*, 11th July, 1885.

RESUMED AREA. Land District of Albury; County of Selwyn. The Crown Lands within the boundaries of that part of Tooma Falls Runs lying to the east of the dividing line, as notified in *Gazette*, 11th July, 1885.

The area, annual rent, and rate per acre; the area, license fee, and rate per section are as follows:—

Leasehold, 12,200 acres.	Annual rent, £57 3s. 9d.	Rate per acre, 1⅛d.	
Resumed, 11,400 ,,	,, license, 47 10s. 0d.	,, per sec, £2 13s. 4d.	

Name of Holder—Mr. Samuel Moffat Smith.

TOOMOOROOMA PASTORAL HOLDING, No. 191.

Comprising Toomorroma Run.

LEASEHOLD AREA. Land District of Tumut; County of Buccleuch. The Crown Lands within the boundaries of that part of Toomorroma Run lying to the north of the dividing line as notified in *Gazette*, 11th July, 1885.

RESUMED AREA. Land District of Tumut; County of Buccleuch. The Crown Lands within the boundaries of that part of Toomorroma Run lying to the south of the dividing line, as notified in *Gazette*, 11th July, 1885.

The area, annual rent, and rate per acre; the area, license fee, and rate per section are as follows:—

Leasehold, 7,039 acres.	Annual rent, £58 13s. 2d.	Rate per acre, 2d.	
Resumed, 5,761 ,,	,, license, 36 0s. 2d.	,, per section, £4.	

Names of Holders—Messrs. Edward George Brown, Wilfred Benjamin Marks, and Catherine Mary M'Leish.

TOOMOOROOMA PASTORAL HOLDING, No. 200.

Comprising Toomooroomoo Run.

LEASEHOLD AREA. Land District of Tumut; County of Buccleuch. The Crown Lands within the boundaries of that part of Toomooroomoo Run lying to the east of the dividing line, as notified in *Gazette*, 11th July, 1885.

RESUMED AREA. Land District of Tumut; County of Buccleuch. The Crown Lands within the boundaries of that part of Toomooroomoo Run lying to the west of the dividing line, as notified in *Gazette*, 11th July, 1885.

The area annual rent, and rate per acre; the area, license fee, and rate per section are as follows:—

Leasehold, 2,960 acres.	Annual rent, £24 13s. 4d.	Rate per acre, 2d.	
Resumed, 3,360 ,,	,, license, 21 0s. 0d.	,, per section, £4.	

Name of Holder—Mr. Francis Garner.

TOORUMBEE PASTORAL HOLDING, No. 270.

Comprising Toorumbee Run.

LEASEHOLD AREA. Land District of Kempsey; County of Dudley. The Crown Lands within the boundaries of that part of Toorumbee Run lying to the west of the dividing line, as notified in *Gazette*, 11th July, 1885.

RESUMED AREA. Land District of Kempsey; County of Dudley. The Crown Lands within the boundaries of that part of Toorumbee Run lying to the east of the dividing line, as notified in *Gazette*, 11th July, 1885.

The area, annual rent, and rate per acre; the area, license fee, and rate per section are as follows:—

Leasehold, 21,960 acres. Annual rent, £114 7s. 6d. Rate per acre, 1½d.
Resumed, 18,600 ,, ,, license, 77 10s. 0d. ,, per sec., £2 13s. 4d.

Name of Holder—Mr. James Haddon Kemp.

TORRYBURN PASTORAL HOLDING, No. 436.

Comprising Toryburn and Nuandle Runs.

LEASEHOLD AREA. Land District of Armidale; County of Hardinge. The Crown Lands within the boundaries of those parts of Toryburn and Nuandle Runs lying to the west of the dividing line, as notified in *Gazette*, 5th August, 1885.

RESUMED AREA. Land District of Armidale; County of Hardinge. The Crown Lands within the boundaries of those parts of Toryburn and Nuandle Runs lying to the east of the dividing line, as notified in *Gazette*, 5th August, 1885.

The area, annual rent, and rate per acre; the area, license fee, and rate per section are as follows:—

Leasehold, 31,406 acres. Annual rent, £196 5s. 9d. Rate per acre, 1½d.
Resumed, 23,686 ,, ,, license, 98 13s. 10d. ,, per sec., £2 13s. 4d.

Name of Leaseholders—Bank of New South Wales.
,, Licensee—Mr. Charles Blaxland.

TOWAL CREEK PASTORAL HOLDING, No. 324.

Comprising Towyal Creek, Five Day Creek, and Stockyard Creek Runs.

LEASEHOLD AREA. Land District of Kempsey; County of Dudley. The Crown Lands within the boundaries of Stockyard Creek Run, and that part of Five Day Creek Run lying to the east of the dividing line, as notified in *Gazette*, 31st July, 1885.

RESUMED AREA. Land Districts of Kempsey and Armidale; Counties of Vernon, Clarke, and Dudley. The Crown Lands within the boundaries of Towyal Run and that part of Five Day Creek Run lying to the west of the dividing line, as notified in *Gazette*, 31st July, 1885.

The area, annual rent, and rate per acre; the area, license fee, and rate per section are as follows:—

Leasehold, 62,345 acres. Annual rent, £285 15s. 0d. Rate per acre, 1d. 1-10th.
Resumed, 59,064 ,, ,, license, 92 5s. 9d. ,, per section, £1.

Names of Holders—Messrs. George Snell, and Charles Augustus Hill, and John Landers.

TUMBERUMBA PASTORAL HOLDING, No. 116.

Comprising Tumbarumba Run.

LEASEHOLD AREA. Land District of Albury; County of Selwyn. The Crown Lands within the boundaries of that part of Tumbarumba Run lying to the south of the dividing line, as notified in *Gazette*, 11th July, 1885.

RESUMED AREA. Land District of Albury; County of Selwyn. The Crown Lands within the boundaries of that part of Tumbarumba Run lying to the north of the dividing line, as notified in *Gazette*, 11th July, 1885.

The area, annual rent, and rate per acre; the area, license fee, and rate per section are as follows:—

Leasehold,	18,109 acres.	Annual rent,	£113 3s. 8d.	Rate per acre,	1½d.
Resumed,	15,200 ,,	,, license,	63 6s. 8d.	,, per sec.,	£2 13s. 4d.

Name of Holder—Mr. Thomas Hodges Mate.

TUMBLETON STATION PASTORAL HOLDING, No. 204.

Comprising Berthong North Run.

LEASEHOLD AREA. Land District of Young; County of Bland. The Crown Lands within the boundaries of that part of Berthong North Run lying to the west of the dividing line, as notified in *Gazette*, 11th July, 1885.

RESUMED AREA. Land District of Young; County of Bland. The Crown Lands within the boundaries of that part of Berthong North Run lying to the east of the dividing line, as notified in *Gazette*, 11th July, 1885.

The area, annual rent, and rate per acre; the area, license fee, and rate per section are as follows:—

Leasehold,	570 acres.	Annual rent,	£26 7s. 3d.	Rate per acre,	11d. 1-10th.
Resumed,	300 ,,	,, license,	7 10s. 0d.	,, per sec.,	£16.

Name of Holders—Messrs. R. Goldsbrough and Company.

TUMUT PLAINS PASTORAL HOLDING, No. 275.

Comprising Tumut Plains Run.

LEASEHOLD AREA. Land District of Tumut; County of Buccleuch. The Crown Lands within the boundaries of that part of Tumut Plains Run lying to the south and east of the dividing line, as notified in *Gazette*, 31st July, 1885.

RESUMED AREA. Land District of Tumut; County of Buccleuch. The Crown Lands within the boundaries of that part of Tumut Plains Run lying to the north and west of the dividing line, as notified in *Gazette*, 31st July, 1885.

The area, annual rent, and rate per acre; the area, license fee, and rate per section are as follows:—

Leasehold,	5,015 acres.	Annual rent,	£52 4s. 10d.	Rate per acre,	2½d.
Resumed,	3,646 ,,	,, license,	22 15s. 9d.	,, per section,	£4.

Names of Holders—Messrs. Edward George Brown and Hamlin Lavicount Harris.

TUNSTALL PASTORAL HOLDING, No. 516.

Comprising Heifer Station or Rose Hill, Tunstall, and Nimben Runs.

LEASEHOLD AREA. Land Districts of Casino and Lismore; County of Rous. The Crown Lands within the boundaries of that part of Nimben Run lying to the north of the dividing line, as notified in *Gazette*, 5th August, 1885.

RESUMED AREA. Land Districts of Casino and Lismore; County of Rous. The Crown Lands within the boundaries of Tunstall and Heifer Station or Rose Hill Runs and that part of Nimben Run lying to the south of the dividing line, as notified in *Gazette*, 5th August, 1885.

The area, annual rent, and rate per acre; the area, license fee, and rate per section are as follows:—

Leasehold, 26,651 acres.	Annual rent, £111 0s. 11d.	Rate per acre, 1d.	
Resumed, 22,105 ,,	,, license, 69 1s. 7d.	,, per section, £2.	

Name of Holder—The late Hon. Edward Flood.

TYRINGHAM PASTORAL HOLDING, No. 211.

Comprising Tyringham Run.

LEASEHOLD AREA. Land District of Grafton; County of Fitzroy. The Crown Lands within the boundaries of that part of Tyringham Run lying to the south-east of the dividing line, as notified in *Gazette*, 11th July, 1885.

RESUMED AREA. Land District of Grafton; County of Fitzroy. The Crown Lands within the boundaries of that part of Tyringham Run lying to the north-west of the dividing line, as notified in *Gazette*, 11th July, 1885.

The area, annual rent, and rate per acre; the area, license fee, and rate per section are as follows:—

Leasehold, 21,580 acres.	Annual rent, £112 7s. 11d.	Rate per acre, 1¼d.	
Resumed, 21,587 ,,	,, license, 67 9s. 3d.	,, per section, £2.	

Name of Holder—Mr. John Perrott.

UKOLAN OR CUERINDI PASTORAL HOLDING, No. 125.

Comprising Ukolan, Cuerindi South, North Gulligal and South Gulligal Runs.

LEASEHOLD AREA. Land District of Tamworth; County of Darling. The Crown Lands within the boundaries of Cuerindi South Run and that part of Ukolan Run lying to the west of the dividing line, as notified in *Gazette*, 11th July, 1885.

RESUMED AREA. Land District of Tamworth; County of Darling. The Crown Lands within the boundaries of North Gulligal and South Gulligal Runs and that part of Ukolan Run lying to the east of the dividing line, as notified in *Gazette*, 11th July, 1885.

The area, annual rent, and rate per acre; the area, license fee, and rate per section are as follows:—

Leasehold, 29,340 acres.	Annual rent, £152 16s. 3d.	Rate per acre, 1¼d.	
Resumed, 30,623 ,,	,, license, 127 11s. 11d.	,, per sec., £2 13s. 4d.	

Name of Holder—Mr. Robert George Higgins.

UNDERCLIFFE AND RIVERTREE WEST PASTORAL HOLDING, No. 272.

Comprising Undercliffe and Rivertree West Runs.

LEASEHOLD AREA. Land District of Tenterfield; County of Buller. The Crown Lands within the boundaries of that part of Undercliffe Run lying to the west of the dividing line, as notified in *Gazette*, 31st July, 1885.

RESUMED AREA. Land District of Tenterfield; County of Buller. The Crown Lands within the boundaries of Rivertree West Run and that part of

Undercliffe Run, lying to the east of the dividing line, as notified in *Gazette*, 31st July, 1885.

The area, annual rent, and rate per acre; the area, license fee, and rate per section are as follows:—

Leasehold, 42,040 acres. Annual rent, £262 15s. 0d. Rate per acre, 1½d.
Resumed, 49,720 ,, ,, license, 207 3s. 4d. ,, per sec., £2 13s. 4d.

Name of Holder—Mr. Archibald Kennedy Cullen.

UPPER BALABLA PASTORAL HOLDING, No. 460.

Comprising Balabla Upper Run.

Leasehold Area. Land District of Young; Counties of Bland and Monteagle. The Crown Lands within the boundaries of that part of Balabla Upper Run lying to the north, east, and west of the dividing line, as notified in *Gazette*, 5th August, 1885.

Resumed Area. Land District of Young; County of Bland. The Crown Lands within the boundaries of that part of Balabla Upper Run embraced by the lines, as notified in *Gazette*, 5th August, 1885.

The area, annual rent, and rate per acre; the area, license fee, and rate per section are as follows:—

Leasehold, 12,629 acres. Annual rent, £157 17s. 3d. Rate per acre, 3d.
Resumed, 2,705 ,, ,, license, 19 14s. 6d. ,, per sec., £4 13s. 4d.

Name of Holder—Mr. James Alexander Caldwell.

UPPER INDI PASTORAL HOLDING, No. 244.

Comprising Upper Indi Run.

Leasehold Area. Land District of Albury; County of Selwyn. The Crown Lands within the boundaries of that part of Upper Indi Run lying to the north of the dividing line, as notified in *Gazette*, 11th July, 1885.

Resumed Area. Land District of Albury; County of Selwyn. The Crown Lands within the boundaries of that part of Upper Indi Run lying to the south of the dividing line, as notified in *Gazette*, 11th July, 1885.

The area, annual rent, and rate per acre; the area, license fee, and rate per section are as follows:—

Leasehold, 5,720 acres. Annual rent, £29 15s. 10d. Rate per acre, 1¼d.
Resumed, 5,000 ,, ,. license, 20 16s. 8d. ,, per sec., £2 13s. 4d.

Name of Holders—Commercial Banking Company of Sydney.

UPPER GOOBARAGANDRA PASTORAL HOLDING, No. 246.

Comprising Upper Gobergandera Run.

Leasehold Area. Land District of Tumut; County of Buccleuch. The Crown Lands within the boundaries of that part of Upper Gobergandera Run lying to the south of the dividing line, as notified in *Gazette*, 11th July, 1885.

Resumed Area. Land District of Tumut; County of Buccleuch. The Crown Lands within the boundaries of that part of Upper Gobergandera Run lying to the north of the dividing line, as notified in *Gazette*, 11th July, 1885.

The area, annual rent, and rate per acre; the area, license fee, and rate per section are as follows:—

Leasehold, 25,600 acres. Annual rent, £133 6s. 8d. Rate per acre, 1¼d.
Resumed, 27,200 ,, ,, license, 113 6s. 8d. ,, per sec., £2 13s. 4d.

Name of Holders—Bank of New South Wales.

UPPER TIA PASTORAL HOLDING, No. 6.

Comprising Upper Tia Run.

LEASEHOLD AREA. Land District of Walcha; County of Vernon. The Crown Lands within the boundaries of that part of Upper Tia Run lying to the east of the dividing line, as notified in *Gazette*, 11th July, 1885.

RESUMED AREA. Land District of Walcha; County of Vernon. The Crown Lands within the boundaries of that part of Upper Tia Run lying to the west of the dividing line, as notified in *Gazette*, 11th July, 1885.

The area, annual rent, and rate per acre; the area, license fee, and rate per section are as follows:—

Leasehold, 7,620 acres. Annual rent, £63 10s. 0d. Rate per acre, 2d.
Resumed, 9,035 ,, ,, license, 56 9s. 5d. ,, per section, £4.

Name of Holder—Mr. John Browne.

URAYARRA PASTORAL HOLDING, No. 241.

Comprising Uryarra Run.

LEASEHOLD AREA. Land District of Queanbeyan; County of Cowley. The Crown Lands within the boundaries of that part of Uryarra Run lying to the east of the dividing line, as notified in *Gazette*, 11th July, 1885.

RESUMED AREA. Land District of Queanbeyan; County of Cowley. The Crown Lands within the boundaries of that part of Uryarra Run lying to the west of the dividing line, as notified in *Gazette*, 11th July, 1885.

The area, annual rent, and rate per acre; the area, license fee, and rate per section are as follows:—

Leasehold, 8,657 acres. Annual rent, £90 3s. 7d. Rate per acre, 2½d.
Resumed, 8,334 ,, ,, license, 39 1s. 4d. ,, per section, £3.

Names of Holders—Messrs. John McDonald and Joseph William Webb.

VAUCLUSE OCCUPATION LICENSE, No. 577.

Land District of Tamworth; County of Parry. The Crown Lands within the boundaries of the accepted Tender, as notified in the *Gazette*, 18th January, 1889, as Lot 104, in accordance with the provisions of the 81st Section of the Crown Lands Act of 1884.

The area, annual license fee, and rate per section are as follows:—

Resumed, 10,100 acres. Annual license, £31 11s. 3d. Rate per section, £2.

Name of Licensee—Mr. E. Swain.

VERMONT OCCUPATION LICENSE, No. 578.

Land District of Walcha; County of Vernon. The Crown Lands within the boundaries of the accepted Tender, as notified in the *Gazette*, 18th January, 1889, as Lot 137, in accordance with the provisions of the 81st Section of the Crown Lands Act of 1884.

The area, annual license fee, and rate per section are as follows:—

Resumed, 3,800 acres, Annual license, £12 9s. 5d. Rate per section, £2 2s.

Name of Licensee—Mr. W. Cleghorn.

WABBRA PASTORAL HOLDING, No. 257.

Comprising Wabbra Run.

LEASEHOLD AREA. Land District of Kempsey; County of Dudley. The Crown Lands within the boundaries of that part of Wabbra Run lying to the east of the dividing line, as notified in *Gazette*, 11th July, 1885.

Resumed Area. Land District of Kempsey; County of Dudley. The Crown Lands within the boundaries of that part of Wabbra Run lying to the west of the dividing line, as notified in *Gazette*, 11th July, 1885.

The area, annual rent, and rate per acre; the area, license fee, and rate per section are as follows:—

Leasehold, 17,034 acres. Annual rent, £141 19s. 0d. Rate per acre, 2d.
Resumed, 16,770 ,, ,, license, 80 6s. 11d. ,, per sec., £3 6s. 8d.

Name of Leaseholders—Bank of New South Wales.
,, Licensees—Messrs. George Loder and Henry Bailey.

WALBUNDRIE PASTORAL HOLDING, No. 515.

Comprising Walbundry, Piney Range, and Goombargana Runs.

Leasehold Area. Land District of Corowa; County of Hume. The Crown Lands within the boundaries of Goombargana Run lying to the west of the dividing line, as notified in *Gazette*, 7th May, 1886.

For Resumed Area of this Holding see Walbundrie, No. 711 in the Central Division.

The area, annual rent, and rate per acre are as follows:—

Leasehold, £3,760 acres. Annual rent, £141. Rate per acre, 9d.

Names of Holders—Messrs. William Keddle, junr., and Arthur Balme.

WALCHA PASTORAL HOLDING, No. 353.

Comprising Walcha Run.

Leasehold Area. Land District of Walcha; County of Vernon. The Crown Lands within the boundaries of that part of Walcha Run lying to the north of the dividing line, as notified in *Gazette*, 31st July, 1885.

Resumed Area. Land District of Walcha; County of Vernon. The Crown Lands within the boundaries of that part of Walcha Run lying to the south of the dividing line, as notified in *Gazette*, 31st July, 1885.

The area, annual rent, and rate per acre; the area, license fee, and rate per section are as follows:—

Leasehold, 5,500 acres. Annual rent, £80 4s. 2d. Rate per acre, 3½d.
Resumed, 3,063 ,, ,, license, 31 18s. 2d. ,, per sec., £6 13s. 4d.

Name of Holder—Mr. John Fletcher.

WALLABADAH PASTORAL HOLDING, No. 271.

Comprising Wallabadah Run.

Leasehold Area. Land District of Tamworth; Counties of Buckland and Parry. The Crown Lands within the boundaries of that part of Wallabadah Run lying to the north and west of the dividing line, as notified in *Gazette*, 31st July, 1885.

Resumed Area. Land Districts of Tamworth and Murrurundi; County of Buckland. The Crown Lands within the boundaries of that part of Wallabadah Run lying to the south and east of the dividing line, as notified in *Gazette*, 31st July, 1885.

The area, annual rent, and rate per acre; the area, license fee, and rate per section are as follows:—

Leasehold, 6,800 acres. Annual rent, £56 13s. 4d. Rate per acre, 2d.
Resumed, 14,235 ,, ,, license, 88 19s. 5d. ,, per section, £4.

Names of Holders—Messrs. Lewis Wolfe Levy and George Judah Cohen.

WALLA WALLA PASTORAL HOLDING No. 102.

Comprising Walla Walla Run.

LEASEHOLD AREA. Land District of Albury; County of Hume. The Crown Lands within the boundaries of that part of Walla Walla Run lying to the west of the dividing line, as notified in *Gazette*, 11th July, 1885.

RESUMED AREA. Land District of Albury ; County of Hume. The Crown Lands within the boundaries of that part of Walla Walla Run lying to the east of the dividing line, as notified in *Gazette*, 11th July, 1885.

The area, annual rent, and rate per acre ; the area, license fee, and rate per section are as follows :—

Leasehold, 770 acres. Annual rent, £12 16s. 8d. Rate per acre, 4d.
Resumed, 590 ,, ,, license, 11 1s. 3d. ,, per section, £12.

Names of Holders—Messrs. James Henry, and Charles Hill Douglas.

WAMBROOK AND ISLAND LAKE PASTORAL HOLDING, No. 143.

Comprising Wambrook and Island Lake Runs.

LEASEHOLD AREA. Land District of Cooma ; County of Wallace. The Crown Lands within the boundaries of Island Lake Run and that part of Wambrook Run lying to the west of the dividing line, as notified in *Gazette*, 11th July, 1885.

RESUMED AREA. Land District of Cooma ; Counties of Wallace and Beresford. The Crown Lands within the boundaries of that part of Wambrook Run lying to the east of the dividing line, as notified in *Gazette*, 11th July, 1885.

The area, annual rent, and rate per acre ; the area, license fee, and rate per section are as follows :—

Leasehold, 3,320 acres. Annual rent, £41 10s. 0d. Rate per acre, 3d.
Resumed, 4,182 ,, ,, license, 34 17s. 0d. ,, per sec., £5 6s. 8d.

Name of Holders—Bank of New South Wales.

WANDAO WONDONG PASTORAL HOLDING, No. 514.

Comprising Wandoo Wandong Run.

RESUMED AREA. Land District of Molong ; County of Gordon. The Crown Lands within the boundaries of that part of Wandoo Wandong Run lying to the south of the dividing line, as notified in *Gazette*, 5th August, 1885.

For Leasehold Area of this Holding see Wandao Wondong, No. 710 in the Central Division.

The area, license fee, and rate per section are as follows :—

Resumed, 32,300. Annual license, £201 17s. 6d. Rate per section, £4.

Name of Holder—Mr. John Strahorn.

WANGRAH CREEK PASTORAL HOLDING, No. 402.

Comprising Wangarah Creek Run.

LEASEHOLD AREA. Land District of Cooma ; County of Beresford. The Crown Lands within the boundaries of that part of Wangarah Creek Run lying to the south and east of the dividing line, as notified in *Gazette*, 31st July, 1885.

RESUMED AREA. Land District of Cooma: County of Beresford. The Crown Lands within the boundaries of that part of Wangarah Creek Run lying to the north and east of the dividing line, as notified in *Gazette*, 31st July, 1885.

The area, annual rent, and rate per acre; the area, license fee, and rate per section are as follows:—

Leasehold, 12,394 acres. Annual rent, £77 9s. 3d. Rate per acre, 1½d.
Resumed, 11,332 ,, ,, license, 47 4s. 4d. ,, per sec., £2 13s. 4d.

Names of Holders—Messrs. Richard Thurbon, junr., and David. Thomas, and James Brodie.

WANTABADGERY PASTORAL HOLDING, No. 17.

Comprising Wantabadgery Run.

LEASEHOLD AREA. Land District of Gundagai: County of Clarendon. The Crown Lands within the boundaries of that part of Wantabadgery Run lying to the north of the dividing line, as notified in *Gazette*, 11th July, 1885.

RESUMED AREA. Land District of Gundagai: County of Clarendon. The Crown Lands within the boundaries of that part of Wantabadgery Run lying to the south of the dividing line, as notified in *Gazette*, 11th July, 1885.

The area, annual rent, and rate per acre; the area, license fee, and rate per section are as follows:—

Leasehold, 5,400 acres. Annual rent, £202 10s. 0d. Rate per acre, 9d.
Resumed, 3,150 ,, ,, license, 78 15s. 0d. ,, per section, £16.

Names of Holders—Messrs. F. H. Dangar and C. F. J. Macdonald.

WARD'S MISTAKE PASTORAL HOLDING, No. 461.

Comprising Ward's Mistake Run.

LEASEHOLD AREA. Land District of Armidale: County of Clarke. The Crown Lands within the boundaries of that part of Ward's Mistake Run lying to the south-east of the dividing line, as notified in *Gazette*, 5th August, 1885.

RESUMED AREA. Land District of Armidale: County of Clarke. The Crown Lands within the boundaries of that part of Ward's Mistake Run lying to the north-west of the dividing line, as notified in *Gazette*, 5th August, 1885.

The area, annual rent, and rate per acre; the area, license fee, and rate per section are as follows:—

Leasehold, 20,410 acres. Annual rent, £212 12s. 1d. Rate per acre, 2½d.
Resumed, 15,890 ,, ,, license, 82 15s. 3d. ,, per sec., £3 6s. 8d.

Name of Holder—Mr. William Nowland.

WARREN'S CORNER PASTORAL HOLDING, No. 52.

Comprising Warren's Corner Run.

LEASEHOLD AREA. Land District of Cooma; County of Beresford. The Crown Lands within the boundaries of that part of Warren's Corner lying to the south of the dividing line, as notified in *Gazette*, 11th July, 1885.

RESUMED AREA. Land District of Cooma: County of Beresford. The Crown Lands within the boundaries of that part of Warren's Corner Run lying to the north of the dividing line, as notified in *Gazette*, 11th July, 1885.

The area, annual rent, and rate per acre are as follows:—

Leasehold, 5,849 acres. Annual rent, £27 8s. 4d. Rate per acre, 1½d.
Resumed, 7,476 ,, Not under Occupation License.

Name of Holder—Mr. Henry Agnew.

WARTAGO OCCUPATION LICENSE, No. 575.

Comprising Mundowa Run.

LEASEHOLD AREA. Land District of Albury; County of Selwyn. The Crown Lands within the boundaries of Mundowa Run. Acceptance of Tender notified in *Gazette*, 15th June, 1888, as Lot 66, in accordance with the provisions of the 81st section of the Crown Lands Act of 1884.

The area, annual license fee, and rate per section are as follows:—

Resumed, 2,500 acres. Annual license, £7 16s. 3d. Rate per section, £2.

Name of Licensee—Mr. Benjamin Bell.

WASTE POINT, OR TRIANGLE PASTORAL HOLDING, No. 57.

Comprising Waste Point or Triangle Run.

LEASEHOLD AREA. Land District of Cooma; County of Wallace. The Crown Lands within the boundaries of that part of Waste Point or Triangle Run lying to the south of the dividing line, as notified in *Gazette*, 11th July, 1885.

RESUMED AREA. Land District of Cooma; County of Wallace. The Crown Lands within the boundaries of that part of Waste Point or Triangle Run lying to the north of the dividing line, as notified in *Gazette*, 11th July, 1885.

The area, annual rent, and rate per acre; the area, license fee, and rate per section are as follows:—

Leasehold, 6,860 acres. Annual rent, £42 7s. 6d. Rate per acre, 1½d.
Resumed, 5,800 .. .. license, 27 3s. 9d. .. per section, £3.

Names of Leaseholders—Messrs. J. Wardlaw and J. Spencer, junr.
.. Licensees—Commercial Banking Company of Sydney.

WATERLOO PASTORAL HOLDING, No. 10.

Comprising Waterloo Run.

LEASEHOLD AREA. Land Districts of Inverell and Glen Innes; Counties of Gough and Arrawatta. The Crown Lands within the boundaries of that part of Waterloo Run lying to the west of the dividing line, as notified in *Gazette*, 11th July, 1885.

RESUMED AREA. Land Districts of Inverell and Glen Innes; County of Gough. The Crown Lands within the boundaries of that part of Waterloo Run lying to the east of the dividing line, as notified in *Gazette*, 11th July, 1885.

The area, annual rent, and rate per acre; the area, license fee, and rate per section are as follows:—

Leasehold, 9,960 acres. Annual rent, £154 17s. 6d. Rate per acre, 3¾d.
Resumed, 6,546 .. .. license, 57 19s. 2d. .. per sec., £5 13s. 4d.

Name of Holder—Rev. Duncan Kennedy M'Intyre.

WATERLOO PASTORAL HOLDING, No. 323.

Comprising Waterloo Run.

LEASEHOLD AREA. Land District of Walcha; County of Vernon. The Crown Lands within the boundaries of that part of Waterloo Run lying to the north of the dividing line, as notified in *Gazette*, 31st July, 1885.

Resumed Area. Land District of Walcha; County of Vernon. The Crown Lands within the boundaries of that part of Waterloo Run lying to the south of the dividing line, as notified in *Gazette*, 31st July, 1885.

The area, annual rent, and rate per acre; the area, license fee, and rate per section are as follows:—

Leasehold, 4,836 acres.	Annual rent, £70 10s. 6d.	Rate per acre, 3½d.	
Resumed, 2,974 ,,	,, license, 26 6s. 8d.	,, per sec., £5 13s. 4d.	

Name of Holders—Commercial Banking Company of Sydney.

WATTAMADARA PASTORAL HOLDING, No. 444.

Comprising Watamondera Run.

Leasehold Area. Land District of Cowra; County of Forbes. The Crown Lands within the boundaries of that part of Watamondera Run lying to the north of the dividing line, as notified in *Gazette*, 5th August, 1885.

Resumed Area. Land District of Cowra; County of Forbes The Crown Lands within the boundaries of that part of Watamondera Run lying to the south of the dividing line, as notified in *Gazette*, 5th August, 1885.

The area, annual rent, and rate per acre; the area, license fee, and rate per section are as follows:—

Leasehold, 3,666 acres.	Annual rent, £38 3s. 9d.	Rate per acre, 2½d.	
Resumed, 3,627 ,,	,, license, 37 15s. 8d.	,, per section, £4.	

Name of Holder—Mr. Robert Tynemouth Beasley.

WEEJASPER PASTORAL HOLDING, No. 5.

Comprising Weejasper Run.

Leasehold Area. Land District of Yass; County of Buccleuch. The Crown Lands within the boundaries of that part of Weejasper Runs lying to the north of the dividing line, as notified in *Gazette*, 11th July, 1885.

Resumed Area Land Districts of Yass and Queanbeyan; County of Buccleuch. The Crown Lands within the boundaries of that part of Weejasper Run lying to the south of the dividing line, as notified in *Gazette*, 11th July, 1885.

The area, annual rent, and rate per acre; the area, license fee, and rate per section are as follows:—

Leasehold, 22,321 acres.	Annual rent, £232 10s. 3d.	Rate per acre, 2½d.	
Resumed, 22,960 ,,	,, license, 191 6s. 8d.	,, per sec., £5 6s. 8d.	

Names of Holders—Messrs. William, John, and Alexander Hughes McBean.

WELAREGANG NORTH PASTORAL HOLDING, No. 248.

Comprising Welaregang North Run.

Leasehold Area. Land District of Albury; County of Selwyn. The Crown Lands within the boundaries of that part of Welaregang North Run lying to the south and west of the dividing line, as notified in *Gazette*, 11th July, 1885.

Resumed Area. Land District of Albury; County of Selwyn. The Crown Lands within the boundaries of that part of Welaregang North Run lying to the north and east of the dividing line, as notified in *Gazette*, 11th July, 1885.

The area, annual rent, and rate per acre; the area, license fee, and rate per section are as follows:—

Leasehold, 3,215 acres.	Annual rent, £40 3s. 9d.	Rate per acre, 3d.	
Resumed, 3,545 ,,	,, license, 25 17s. 0d.	,, per sec., £4 13s. 4d.	

Names of Holders—Messrs. Joseph and Colquhoun Crowe.

WELLINGROVE PASTORAL HOLDING, No. 295.

Comprising Wellingrove Run.

LEASEHOLD AREA. Land Districts of Inverell and Glen Innes; Counties of Arrawatta and Gough. The Crown Lands within the boundaries of that part of Wellingrove Run lying to the west of the dividing line, as notified in *Gazette*, 31st July, 1885.

RESUMED AREA. Land District of Glen Innes; County of Gough. The Crown Lands within the boundaries of that part of Wellingrove Run lying to the east of the dividing line, as notified in *Gazette*, 31st July, 1885.

The area, annual rent, and rate per acre; the area, license fee, and rate per section are as follows:—

Leasehold, 25,134 acres. Annual rent, £78 10s. 11d. Rate per acre, ¾d.
Resumed, 15,796 ,, ,, license, 32 18s. 2d. ,, per sec., £1 6s. 8d.

Names of Holders—Messrs. E. Field, L. M. C. Seaton, and W. G Walker.

WELLINGTON VALE PASTORAL HOLDING, No. 546.

Comprising Wellington Vale Run.

LEASEHOLD AREA. Land District of Tenterfield; County of Gough. The Crown Lands within the boundaries of that part of Wellington Vale Run lying to the north-east of the dividing line, as notified in *Gazette*, 14th October, 1885.

RESUMED AREA. Land District of Tenterfield; County of Gough. The Crown Lands within the boundaries of that part of Wellington Vale Run lying to the south-west of the dividing line, as notified in *Gazette*, 14th October, 1885.

The area, annual rent, and rate per acre; the area, license fee, and rate per section are as follows:—

Leasehold, 55,334 acres. Annual rent, £403 9s. 7d. Rate per acre, 1¾d.
Resumed, 56,389 ,, ,, license, 234 19s. 1d. ,, per sec., £2 13s. 4d.

Name of Holder—Mr. Robert Reid Cunningham Robertson.

WEST BLOWERING PASTORAL HOLDING, No. 18.

Comprising West Blowering Run.

LEASEHOLD AREA. Land District of Tumut; County of Wynyard. The Crown Lands within the boundaries of that part of West Blowering Run lying to the north of the dividing line, as notified in *Gazette*, 11th July, 1885.

RESUMED AREA. Land District of Tumut; Counties of Wynyard and Selwyn. The Crown Lands within the boundaries of that part of West Blowering Run lying to the south of the dividing line, as notified in *Gazette*, 11th July, 1885.

The area, annual rent, and rate per acre; the area, license fee, and rate per section are as follows:—

Leasehold, 2,996 acres. Annual rent, £31 4s. 2d. Rate per acre, 2½d.
Resumed, 3,850 ,, ,, license, 30 1s. 7d. ,, per section, £5.

Name of Holders—New Oriental Bank Corporation.

WEST PINBEYAN PASTORAL HOLDING, No. 236.

Comprising West Pinbeyan Run.

LEASEHOLD AREA. Land District of Tumut; County of Selwyn. The Crown Lands within the boundaries of that part of West Pinbeyan Run lying to the west of the dividing line, as notified in *Gazette*, 11th July, 1885.

Resumed Area. Land District of Tumut; County of Selwyn. The Crown Lands within the boundaries of that part of West Pinbeyan Run lying to the east of the dividing line, as notified in *Gazette*, 11th July, 1885.

The area, annual rent, and rate per acre; the area, license fee, and rate per section are as follows:—

Leasehold, 18,550 acres. Annual rent, £96 12s. 4d. Rate per acre, 1¼d.
Resumed, 11,310 ,, ,, license, 47 2s. 6d. ,, per sec., £2 13s. 4d.

Name of Holders—Bank of Victoria (of Melbourne).

WHIT WHITTAL PASTORAL HOLDING, No. 456.

Comprising Whit Whittal Run.

Leasehold Area. Land District of Tumut; County of Selwyn. The Crown Lands within the boundaries of that part of Whit Whittal Run lying to the south of the dividing line, as notified in *Gazette*, 5th August, 1885.

Resumed Area. Land District of Tumut; County of Selwyn. The Crown Lands within the boundaries of that part of Whit Whittal Run lying to the north of the dividing line, as notified in *Gazette*, 5th August, 1885.

The area, annual rent, and rate per acre; the area, license fee, and rate per section are as follows:—

Leasehold, 3,900 acres. Annual rent, £18 5s. 8d. Rate per acre, 1⅓d.
Resumed, 2,200 ,, ,, license, 9 3s. 4d. ,, per sec., £2 13s. 4d.

Name of Holders—Scottish Australian Investment Company.

WIANGERIE PASTORAL HOLDING, No. 321.

Comprising Keelgyrah, Wiangaree, and Wiangaree West Runs.

Leasehold Area. Land District of Casino; County of Rous. The Crown Lands within the boundaries of Keelgyrah Run and that part of Wiangaree Run lying to the south of the dividing line, as notified in *Gazette*, 31st July, 1885.

Resumed Area. Land District of Casino; County of Rous. The Crown Lands within the boundaries of Wiangaree West Run and that part of Wiangaree Run lying to the north of the dividing line, as notified in *Gazette*, 31st July, 1885.

The area, annual rent, and rate per acre; the area, license fee, and rate per section are as follows:—

Leasehold, 49,733 acres. Annual rent, £362 12s. 9d. Rate per acre, 1¾d.
Resumed, 50,198 ,, ,, license, 209 3s. 2d. ,, per sec., £2 13s. 4d.

Name of Holder—Mr. Wellington Cochrane Bundock.

WILLIE PLOMA PASTORAL HOLDING, No. 305.

Comprising Willie Plumah Run.

Leasehold Area. Land District of Gundagai; County of Wynyard. The Crown Lands within the boundaries of that part of Willie Plumah Run lying to the south and west of the dividing line, as notified in *Gazette*, 31st July, 1885.

Resumed Area. Land Districts of Gundagai and Tumut; County of Wynyard. The Crown Lands within the boundaries of that part of Willie Plumah Run lying to the east and north of the dividing line, as notified in *Gazette*, 31st July, 1885.

The area, annual rent, and rate per acre; the area, license fee, and rate per section are as follows:—

Leasehold, 2,122 acres. Annual rent, £22 2s. 1d. Rate per acre, 2½d.
Resumed, 1,944 ,, ,, license, 16 4s. 0d. ,, per sec., £5 6s. 8d.

Name of Holders—Bank of New South Wales.

WILLIS PASTORAL HOLDING, No. 237.

Comprising Willis Run.

LEASEHOLD AREA. Land District of Bombala; County of Wellesley. The Crown Lands within the boundaries of that part of Willis Run lying to the north of the dividing line, as notified in *Gazette*, 11th July, 1885.

RESUMED AREA. Land District of Bombala; County of Wellesley. The Crown Lands within the boundaries of that part of Willis Run lying to the south of the dividing line, as notified in *Gazette*, 11th July, 1885.

The area, annual rent, and rate per acre; the area, license fee, and rate per section are as follows:—

Leasehold, 7,500 acres. Annual rent, £39 1s. 3d. Rate per acre, 1¼d.
Resumed, 7,300 ,, ,, license, 30 8s. 4d. ,, per sec., £2 13s. 4d.

Name of Holders—Commercial Banking Company of Sydney.

WINSCOMBE PASTORAL HOLDING, No. 409.

Comprising Wanscombe Run.

LEASEHOLD AREA. Land Districts of Inverell and Armidale; County of Hardinge. The Crown Lands within the boundaries of that part of Wanscombe Run lying to the north and west of the dividing line, as notified in *Gazette*, 5th August, 1885.

RESUMED AREA. Land District of Armidale; County of Hardinge. The Crown Lands within the boundaries of that part of Wanscombe Run lying to the south and east of the dividing line, as notified in *Gazette*, 5th August, 1885.

The area, annual rent, and rate per acre; the area, license fee, and rate per section are as follows:—

Leasehold, 9,400 acres. Annual rent, £78 6s. 8d. Rate per acre, 2d.
Resumed, 9,190 ,, ,, license, 47 17s. 4d. ,, per sec., £3 6s. 8d.

Name of Holder—Mr. James Martindale Bettington.

WOILA CREEK PASTORAL HOLDING, No. 297.

Comprising Wanley Creek Run.

LEASEHOLD AREA. Land District of Moruya; County of Dampier. The Crown Lands within the boundaries of that part of Wanley Creek Run lying to the west of the dividing line, as notified in *Gazette*, 31st July, 1885.

RESUMED AREA. Land District of Moruya; County of Dampier. The Crown Lands within the boundaries of that part of Wanley Creek Run lying to the east of the dividing line, as notified in *Gazette*, 31st July, 1885.

The area, annual rent, and rate per acre are as follows:—

Leasehold, 15,058 acres. Annual rent, £47 1s. 2d. Rate per acre, 1d.
Resumed, 12,360 ,, ,, Not under Occupation License.

Name of Holder—Mr. Henry Oceolo Thorp Cowdroy.

WOLLOMUMBI PASTORAL HOLDING, No. 423.

Comprising Wallamumby Run.

LEASEHOLD AREA. Land District of Armidale; County of Clarke. The Crown Lands within the boundaries of that part of Wallamumby Run lying to the south and east of the dividing line, as notified in *Gazette*, 5th August, 1885.

Resumed Area. Land District of Armidale; Counties of Clarke and Sandon. The Crown Lands within the boundaries of that part of Wallamumby Run lying to the north and west of the dividing line, as notified in *Gazette*, 5th August, 1885.

The area, annual rent, and rate per acre; the area, license fee, and rate per section are as follows:—

Leasehold,	29,049 acres.	Annual rent,	£166 8s. 6d.	Rate per acre,	1⅜d.
Resumed,	28,517 ,,	,,	license, 133 13s. 6d.	,, per section,	£3.

Name of Holder—Mr. John Fletcher.

WOLLONDIBBY PASTORAL HOLDING, No. 94.

Comprising Woolindibby Run.

Leasehold Area. Land District of Bombala; County of Wellesley. The Crown Lands within the boundaries of that part of Woolindibby Run lying to the south of the dividing line, as notified in *Gazette*, 11th July, 1885.

Resumed Area. Land District of Bombala; County of Wellesley. The Crown Lands within the boundaries of that part of Woolindibby Run lying to the north of the dividing line, as notified in *Gazette*, 11th July, 1885.

The area, annual rent, and rate per acre; the area, license fee, and rate per section are as follows:—

Leasehold,	5,963 acres.	Annual rent,	£37 5s. 5d.	Rate per acre,	1½d.
Resumed,	10,016 ,,	,,	license, 41 14s. 8d.	,, per sec.,	£2 13s. 4d.

Name of Holders—Commercial Banking Company of Sydney.

WOLLONDIBBY PASTORAL HOLDING, No. 259.

Comprising Woolendibby Run.

Leasehold Area. Land District of Cooma; County of Wallace. The Crown Lands within the boundaries of that part of Woolendibby Run lying to the east of the dividing line, as notified in *Gazette*, 11th July, 1885.

Resumed Area. Land District of Cooma; County of Wallace. The Crown Lands within the boundaries of that part of Woolendibby Run lying to the west of the dividing line, as notified in *Gazette*, 11th July, 1885.

The area, annual rent, and rate per acre; the area, license fee, and rate per section are as follows:—

Leasehold,	12,926 acres.	Annual rent,	£53 17s. 2d.	Rate per acre,	1¼d.
Resumed,	9,584 ,,	,,	license, 29 19s. 0d.	,, per sec.,	£2.

Name of Leaseholders—Commercial Banking Company of Sydney.
,, Licensees—Messrs. John Sheil, Thomas Francis, and Peter Matthew M'Evoy.

WOMBRAMURRA PASTORAL HOLDING, No. 411.

Comprising Wombromurra Run.

Leasehold Area. Land District of Tamworth; County of Parry. The Crown Lands within the boundaries of that part of Wombromurra Run lying to the south and west of the dividing line, as notified in *Gazette*, 5th August, 1885.

Resumed Area. Land District of Tamworth; County of Parry. The Crown Lands within the boundaries of that part of Wombromurra Run lying to the north and east of the dividing line, as notified in *Gazette*, 5th August, 1885.

The area, annual rent, and rate per acre; the area, license fee, and rate per section are as follows:—

Leasehold,	14,536 acres.	Annual rent,	£105 19s. 10d.	Rate per acre,	1¾d.
Resumed,	13,140 ,,	,,	license, 82 2s. 6d.	,, per section,	£4.

Names of Holders—Messrs. Stephen James Payne, and George Henry Frederick Webb.

WOOLGARLO PASTORAL HOLDING, No. 180.

Comprising Woolgarlo Run.

LEASEHOLD AREA. Land Districts of Yass and Boorowa; County of Harden. The Crown Lands within the boundaries of that part of Woolgarlo Run lying to the south-west of the dividing line, as notified in *Gazette*, 11th July, 1885.

RESUMED AREA. Land District of Yass; County of Harden. The Crown Lands within the boundaries of that part of Woolgarlo Run lying to the north-east of the dividing line, as notified in *Gazette*, 11th July, 1885.

The area, annual rent, and rate per acre; the area, license fee, and rate per section are as follows:—

Leasehold, 4,646 acres. Annual rent, £77 8s. 8d. Rate per acre, 4d.
Resumed, 5,990 ,, ,, license, 34 18s. 0d. ,, per sec., £3 14s. 10d.

Name of Leaseholders—Commercial Banking Company of Sydney.
,, Licensees—Bank of New South Wales.

WOOLINGMURAH PASTORAL HOLDING, No. 233.

Comprising Woolingmurah Run.

LEASEHOLD AREA. Land Districts of Eden and Bombala; Counties of Auckland and Wellesley. The Crown Lands within the boundaries of that part of Woolingmurah Run lying to the north of the dividing line, as notified in *Gazette*, 11th July, 1885.

RESUMED AREA. Land District of Eden; County of Auckland. The Crown Lands within the boundaries of that part of Woolingmurah Run lying to the south of the dividing line, as notified in *Gazette*, 11th July, 1885.

The area, annual rent, and rate per acre; the area, license fee, and rate per section are as follows:—

Leasehold, 9,078 acres. Annual rent, £47 5s. 8d. Rate per acre, 1¼d
Resumed, 8,945 ,, ,, license, 37 5s. 5d. ,, per sec, £2 13s. 4d.

Name of Holder—Mr. Edward James Nicholson.

WOOLOMIN PASTORAL HOLDING, No. 362.

Comprising Wooloomon Run.

LEASEHOLD AREA. Land District of Tamworth; County of Parry. The Crown Lands within the boundaries of that part of Wooloomon Run lying to the south-east of the dividing line, as notified in *Gazette*, 31st July, 1885.

RESUMED AREA. Land District of Tamworth; County of Parry. The Crown Lands within the boundaries of that part of Wooloomon Run lying to the north-west of the dividing line, as notified in *Gazette*, 31st July, 1885.

The area, annual rent, and rate per acre; the area, license fee, and rate per section are as follows:—

Leasehold, 13,540 acres. Annual rent, £70 10s. 5d. Rate per acre, 1¼d.
Resumed, 14,260 ,, ,, license, 74 5s. 5d. ,, per sec. £3 6s. 8d.

Name of Holders—Bank of New South Wales.

WOOLWAY AND ARABLE PASTORAL HOLDING, No. 414.

Comprising Woolway and Arable Runs.

LEASEHOLD AREA. Land District of Cooma; County of Wallace. The Crown Lands within the boundaries of those parts of Woolway and Arable Runs lying to the south-west of the dividing line, as notified in *Gazette*, 5th August, 1885.

RESUMED AREA. Land District of Cooma ; Counties of Wallace and Beresford. The Crown Lands within the boundaries of those parts of Woolway and Arable Runs lying to the north-east of the dividing line, as notified in *Gazette*, 5th August, 1885.

The area, annual rent, and rate per acre ; the area, license fee, and rate per section are as follows :—

Leasehold, 1,553 acres. Annual rent, £16 3s. 7d. Rate per acre, 2½d.
Resumed, 2,593 ,, ,, license, £32 8s. 3d. ,, per section, £8.

Name of Leaseholders—Mutual Life Association of Australasia.
,, Licensees—William Murray, and Hugh Murray Strachan.

WOOMARGAMA PASTORAL HOLDING, No. 392.

Comprising Woomargama Run.

LEASEHOLD AREA. Land District of Albury ; County of Goulburn. The Crown Lands within the boundaries of that part of Woomargama Run lying to the north of the dividing line, as notified in *Gazette*, 31st July, 1885.

RESUMED AREA. Land District of Albury ; County of Goulburn. The Crown Lands within the boundaries of that part of Woomargama Run lying to the south of the dividing line, as notified in *Gazette*, 31st July, 1885.

The area, annual rent, and rate per acre ; the area, license fee, and rate per section are as follows :—

Leasehold, 8,290 acres. Annual rent, £138 3s. 4d. Rate per acre, 4d.
Resumed, 8,009 ,, ,, license, 75 1s. 9d. ,, per section, £6.

Name of Holders—Messrs. Dalgety and Company.

WOORALI OCCUPATION LICENSE, No. 570.

Comprising Little Buckenderry Run.

Land District of Cooma ; County of Wallace. The Crown Lands within the boundaries of Little Buckenderry Run. Acceptance of Tender notified in *Gazette*, 15th June, 1888, as Lot 42, in accordance with the provisions of the 81st section of the Crown Lands Act of 1884.

The area, annual license, and rate per section are as follows :—

Resumed, 1,600 acres. Annual license, £7. Rate per section, £2 16s. 0d.

Name of Licensee—Mr. Samuel Hain.

WOOROOWOOLGAN PASTORAL HOLDING, No. 292.

Comprising Woorowoolgan, Camden Valley, Wyandah or Stony Creek, York, and Mongogery or Busby's Flat Runs.

LEASEHOLD AREA. Land District of Casino ; County of Richmond. The Crown Lands within the boundaries of Mongogery or Busby's Flat Run and those parts of Wooroowoolgan and Wyandah or Stony Creek Runs lying to the north and west of the dividing line, as notified in *Gazette*, 31st July, 1885.

RESUMED AREA. Land District of Casino ; County of Richmond. The Crown Lands within the boundaries of York and Camden Valley Runs, and those parts of Wooroowoolgan and Wyandah or Stony Creek Runs lying to the south and east of the dividing line, as notified in *Gazette*, 31st July, 1885.

The area, annual rent, and rate per acre ; the area, license fee, and rate per section are as follows :—

Leasehold, 115,514 acres. Annual rent, £721 19s. 3d. Rate per acre, 1½d.
Resumed, 96,606 ,, ,, license, 402 10s. 6d. ,, per sec. £2 13s. 4d.

Names of Holders—Messrs. G. R. Griffiths, William and Frederick Fanning.

YABTREE PASTORAL HOLDING, No. 86.

Comprising Yabtree Run.

LEASEHOLD AREA. Land District of Gundagai; County of Wynyard. The Crown Lands within the boundaries of that part of Yabtree Run lying to the south of the dividing line, as notified in *Gazette*, 11th July, 1885.

RESUMED AREA. Land District of Gundagai; County of Wynyard. The Crown Lands within the boundaries of that part of Yabtree Run lying to the north of the dividing line, as notified in *Gazette*, 11th July, 1885.

The area, annual rent, and rate per acre; the area, license fee, and rate per section are as follows:—

Leasehold, 3,930 acres. Annual rent, £20 9s. 5d. Rate per acre, 1¼d.
Resumed, 5,808 ,, ,, license, 84 14s. 0d. ,, per sec., £9 6s. 8d.
Name of Holder—Mr. Richard Frederick Horsley.

YAOUK PASTORAL HOLDING, No. 400.

Comprising Yaouk Run.

LEASEHOLD AREA. Land District of Cooma; Counties of Cowley and Beresford. The Crown Lands within the boundaries of that part of Yaouk Run lying to the south of the dividing line, as notified in *Gazette*, 31st July, 1885.

RESUMED AREA. Land District of Cooma; County of Cowley. The Crown Lands within the boundaries of that part of Yaouk Run lying to the north of the dividing line, as notified in *Gazette*, 31st July, 1885.

The area, annual rent, and rate per acre; the area, license fee, and rate per section are as follows:—

Leasehold, 20,350 acres. Annual rent, £254 7s. 6d. Rate per acre, 3d.
Resumed, 22,500 ,, ,, license, 187 10s. 0d. ,, per sec., £5 6s. 8d.
Name of Holder—Mr. Lachlan Cochrane.

YARRA PASTORAL HOLDING, No. 303.

Comprising Yarra Run.

LEASEHOLD AREA. Land District of Bombala; County of Wellesley. The Crown Lands within the boundaries of that part of Yarra Run lying to the south and west of the dividing line, as notified in *Gazette*, 11th July, 1885.

RESUMED AREA. Land District of Bombala; County of Wellesley. The Crown Lands within the boundaries of that part of Yarra Run lying to the north and east of the dividing line, as notified in *Gazette*, 11th July, 1885.

The area, annual rent, and rate per acre; the area, license fee, and rate per section are as follows:—

Leasehold, 747 acres. Annual rent, £6 4s. 6d. Rate per acre, 2d.
Resumed, 677 ,, ,, license, 4 4s. 8d. ,, per sec., £4.
Name of Holder—Mrs. Annie Ryan.

YARRABANDINI PASTORAL HOLDING, No. 281.

Comprising Belimbopine, and Yarrabandini and Tanban Runs.

LEASEHOLD AREA. Land District of Kempsey; County of Dudley. The Crown Lands within the boundaries of those parts of Belimbopine and Yarrabandini and Tanban Runs lying to the south and east of the dividing line, as notified in *Gazette*, 31st July, 1885.

RESUMED AREA. Land District of Kempsey; County of Dudley. The Crown Lands within the boundaries of those parts of Tanban and Belimbopine and Yarrabandini Runs lying to the north and west of the dividing line, as notified in *Gazette*, 31st July, 1885.

The area, annual rent, and rate per acre; the area, license fee, and rate per section are as follows:—

Leasehold, 9,619 acres. Annual rent, £40 1s. 7d. Rate per acre, 1d.
Resumed, 9,899 ,, ,, license, 30 18s. 9d. ,, per sec., £2.
Name of Holder—Mr. Sydney Verge.

YARRANGOBILLY PASTORAL HOLDING, No. 29.

Comprising Yarrangobilly Run.

LEASEHOLD AREA. Land District of Tumut; County of Buccleuch. The Crown Lands within the boundaries of that part of Yarrangobilly Run lying to the north of the dividing line, as notified in *Gazette*, 11th July, 1885.

RESUMED AREA. Land District of Tumut; County of Buccleuch. The Crown Lands within the boundaries of that part of Yarrangobilly Run lying to the south of the dividing line, as notified in *Gazette*, 11th July, 1885.

The area, annual rent, and rate per acre; the area, license fee, and rate per section are as follows:—

Leasehold, 18,870 acres. Annual rent, £98 5s. 8d. Rate per acre, 1¼d.
Resumed, 19,480 ,, ,, license, 81 3s. 4d. ,, per sec., £2 13s. 4d.

Names of Holders—Messrs. William Edward Stanbridge, George Meares, and John Waugh.

YARRARA PASTORAL HOLDING, No. 75.

Comprising Yarara Runs.

LEASEHOLD AREA. Land District of Albury; County of Goulburn. The Crown Lands within the boundaries of that part of Yarara Run lying to the south of the dividing line, as notified in *Gazette*, 11th July, 1885.

RESUMED AREA. Land District of Albury; County of Goulburn. The Crown Lands within the boundaries of that part of Yarara Run lying to the north of the dividing line, as notified in *Gazette*, 11th July, 1885.

The area, annual rent, and rate per acre; the area, license fee, and rate per section are as follows:—

Leasehold, 3,903 acres. Annual rent, £32 10s. 6d. Rate per acre, 2d.
Resumed, 6,044 ,, ,, license, 28 6s. 8d. ,, per sec., £4.

Name of Holder—Mr. Alexander Dugeon Strachan.

YARRA YARRA PASTORAL HOLDING, No. 87.

Comprising Billabong (Yarra Yarra) Run.

LEASEHOLD AREA. Land District of Albury; County of Goulburn. The Crown Lands within the boundaries of that part of Billabong (Yarra Yarra) Run lying to the north-east of the dividing line, as notified in *Gazette*, 11th July, 1885.

RESUMED AREA. Land District of Albury; County of Goulburn. The Crown Lands within the boundaries of that part of Billabong (Yarra Yarra) Run lying to the south-west of the dividing line, as notified in *Gazette*, 11th July, 1885.

The area, annual rent, and rate per acre; the area, license fee, and rate per section are as follows:—

Leasehold, 19,650 acres. Annual rent, £163 15s. 0d. Rate per acre, 2d.
Resumed, 17,950 ,, ,, license, 112 3s. 9d. ,, per sec., £4.

Name of Holder—Mr. James McLaurin.

YARROW CREEK AND KINGSGATE PASTORAL HOLDING, No. 493.

Comprising Yarrow Creek West, Yarrow Creek East, Yarrow Creek North, Kingsgate East, and Kingsgate West Runs.

LEASEHOLD AREA. Land District of Glen Innes; Counties of Gough and Gresham. The Crown Lands within the boundaries of Yarrow Creek East, Yarrow Creek North Runs, and those parts of Yarrow Creek West, Kingsgate West, and Kingsgate East Runs, lying to the south of the dividing line, as notified in *Gazette*, 5th August, 1885.

Resumed Area. Land District of Glen Innes; Counties of Gough and Gresham. The Crown Lands within the boundaries of those parts of Kingsgate West, Kingsgate East, and Yarrow Creek West Runs lying to the north of the dividing line, as notified in *Gazette*, 5th August, 1885.

The area, annual rent, and rate per acre; the area, license fee, and rate per section are as follows:—

Leasehold, 72,280 acres. Annual rent, £602 6s. 8d. Rate per acre, 3d.
Resumed, 64,377 ,, ,, license 301 15s. 4d. ,, per section, £3.

Name of Holder—The late Hon. Edward Flood, M.L.C.

YARROWITCH PASTORAL HOLDING, No. 387.

Comprising East Yarrowitch and Western Yarrowitch Runs.

Leasehold Area. Land District of Walcha; County of Vernon. The Crown Lands within the boundaries of those parts of East Yarrowitch and Western Yarrowitch Runs lying to the south-west of the dividing line, as notified in *Gazette*, 31st July, 1885.

Resumed Area. Land District of Walcha; County of Vernon. The Crown Lands within the boundaries of those parts of East Yarrowitch and Western Yarrowitch Runs lying to the north-east of the dividing line, as notified in *Gazette*, 31st July, 1885.

The area, annual rent, and rate per acre; the area, license fee, and rate per section are as follows:—

Leasehold, 30,450 acres. Annual rent, £158 11s. 11d. Rate per acre, 1¼d.
Resumed, 48,234 ,, ,, license, 200 19s. 6d. ,, per sec., £2 13s. 4d.

Name of Holder—Mr. Abraham Nivison.

YARROWYCK PASTORAL HOLDING, No. 229.

Comprising Yarrowick Run.

Leasehold Area. Land District of Armidale; Counties of Hardinge and Sandon. The Crown Lands within the boundaries of that part of Yarrowick Run lying to the south-west of the dividing line, as notified in *Gazette*, 11th July, 1885.

Resumed Area. Land District of Armidale; Counties of Hardinge and Sandon. The Crown Lands within the boundaries of that part of Yarrowick Run lying to the north-east of the dividing line, as notified in *Gazette*, 11th July, 1885.

The area, annual rent, and rate per acre; the area, license fee, and rate per section are as follows:—

Leasehold, 4,626 acres. Annual rent, £24 1s. 11d. Rate per acre, 1¼d.
Resumed, 10,220 ,, ,, license, 42 11s. 8d. ,, per sec., £2 13s. 4d.

Name of Holders—Commercial Banking Company of Sydney.

YELLOWIN PASTORAL HOLDING, No. 243.

Comprising Yellowin Run.

Leasehold Area. Land District of Tumut; County of Selwyn. The Crown Lands within the boundaries of that part of Yellowin Run lying to the north and west of the dividing line, as notified in *Gazette*, 11th July, 1885.

Resumed Area. Land District of Tumut; County of Selwyn. The Crown Lands within the boundaries of that part of Yellowin Run lying to the south and east of the dividing line, as notified in *Gazette*, 11th July, 1885.

The area, annual rent, and rate per acre; the area, license fee, and rate per section are as follows:—

Leasehold, 7,600 acres. Annual rent, £63 6s. 8d. Rate per acre, 2d.
Resumed, 8,990 ,, ,, license, 37 9s. 2d. ,, per sec., £2 13s. 4d.

Names of Holders—Messrs. John and Thomas Wilkinson.

YOUALL OCCUPATION LICENSE, No. 569.

Comprising Cottage Creek, Doodle, and Mount Pleasant Runs.

Land District of Cooma; County of Wallace. The Crown Lands within the boundaries of Cottage Creek, Doodle, and Mount Pleasant Runs. Acceptance of Tender notified in *Gazette*, 15th June, 1888, as Lot 40, in accordance with the provisions of the 81st Section of the Crown Lands Act, 1884.

The area and annual license fee are as follows:—

Resumed, 3,500 acres. Annual license, £12 6s. 1d. Rate per sec., £2 5s. 0d.

Name of Licensee—Mr. Timothy O'Mara.

YOWRIE PASTORAL HOLDING, No. 366.

Comprising Yourie Run.

Leasehold Area. Land District of Moruya; County of Dampier. The Crown Lands within the boundaries of that part of Yourie Run lying to the east of the dividing line, as notified in *Gazette*, 31st July, 1885.

Resumed Area. Land District of Moruya; County of Dampier. The Crown Lands within the boundaries of that part of Yourie Run lying to the west of the dividing line, as notified in *Gazette*, 31st July, 1885.

The area, annual rent, and rate per acre; the area, license fee, and rate per section are as follows:—

Leasehold, 19,320 acres. Annual rent, £80 10s. 0d. Rate per acre, 1d.
Resumed, 23,513 ,, ,, license, 73 9s. 7d. ,, per sec., £2.

Names of Holders—Messrs. Thomas Whitehead and Daniel Sutherland.

YULGILBAR PASTORAL HOLDING, No. 47.

Comprising Yulgilbar East, Yulgilbar West, and Ogilvie's Cattle Station Runs.

Leasehold Area. Land District of Casino; County of Drake. The Crown Lands within the boundaries of those parts of Yulgilbar East and Yulgilbar West Runs lying to the north of the dividing line, as notified in *Gazette*, 11th July, 1885.

Resumed Area. Land Districts of Casino and Glen Innes; County of Drake. The Crown Lands within the boundaries of Ogilvie's Cattle Station Run and those parts of Yulgilbar East and Yulgilbar West Runs lying to the south of the dividing line, as notified in *Gazette*, 11th July, 1885.

The area, annual rent, and rate per acre; the area, license fee, and rate per section are as follows:—

Leasehold, 131,364 acres. Annual rent, £957 17s. 3d. Rate per acre, 1¾d.
Resumed, 112,705 ,, ,, license, 469 12s. 1d. ,, per sec., £2 13s. 4d.

Names of Holders—Messrs. Edward David Stewart and W. Ogilvie.

YULLUNDRY PASTORAL HOLDING, No. 504.

Comprising Murrimderry and Yallinderi Runs.

Leasehold Area. Land District of Molong; County of Gordon. The Crown Lands within the boundaries of those parts of Murrimderry and Yallinderi Runs lying to the east of the dividing line, as notified in *Gazette*, 5th August, 1885.

Resumed Area. Land District of Molong; County of Gordon. The Crown Lands within the boundaries of those parts of Murrimderry and Yallinderi Runs lying to the west of the dividing line, as notified in *Gazette*, 5th August, 1885.

The area, annual rent, and rate per acre; the area, license fee, and rate per section are as follows:—

Leasehold, 11,091 acres. Annual rent, £115 10s. 8d. Rate per acre, 2½d.
Resumed 8,808 ,, ,, license, 45 17s. 6d. ,, per sec., £3 6s. 8d.

Names of Holders—Messrs. Richard Glasson, junr., and Robert Glasson.

THE BOUNDARIES OF THE EASTERN DIVISION.—That portion of the Colony of New South Wales within the following boundaries: Commencing at Point Danger and bounded on the east by the waters of the South Pacific Ocean southerly to Cape Howe thence on the south by the boundary dividing the Colonies of New South Wales and Victoria westerly to a point on the Murray or Hume River at the eastern boundary of the Land District of Corowa as proclaimed in the Supplement to the New South Wales Government *Gazette* of the 2nd of January 1885 No. 4 thence on the west by the boundary dividing the Land District of Corowa aforesaid and the amended boundaries of the Land Districts of Urana Wagga Wagga Grenfell Forbes Parkes and Dubbo as proclaimed this day in Government *Gazette* the Land District of Coonabarabran as proclaimed 2nd January 1885, and the amended boundaries of the Land Districts of Gunnedah Narrabri Bingera and Warialda as proclaimed this day from the amended boundaries of the Land District of Albury as proclaimed this day the Land Districts of Tumut and Gundagai as proclaimed 2nd January 1885 the amended boundaries of the Land Districts of Cootamundry Young Cowra and Molong as proclaimed this day the Land Districts of Wellington and Cassilis as proclaimed 2nd January 1885 and the amended boundaries of the Land Districts of Murrurundi Tamworth and Inverell as proclaimed this day northerly to the Dumaresq River thence on the north by the boundary dividing the Colonies of New South Wales and Queensland easterly to Point Danger aforesaid at the point of commencement.

END OF THE EASTERN DIVISION.

PART II.

PASTORAL POSSESSIONS

NEW SOUTH WALES.

CENTRAL DIVISION.

CENTRAL DIVISION.

ALBERT WATERHOLE PASTORAL HOLDING, No. 469.

Comprising Albert Waterhole Run.

LEASEHOLD AREA. Land District of Parkes; County of Kennedy. The Crown Lands within the boundaries of that part of Albert Waterhole Run lying to the north-east of the dividing line, as notified in *Gazette*, 11th July, 1885.

RESUMED AREA. Land District of Parkes; County of Kennedy. The Crown Lands within the boundaries of that part of Albert Waterhole Run lying to the south-west of the dividing line, as notified in *Gazette*, 11th July, 1885.

The area, annual rent, and rate per acre; the area, license fee, and rate per section are as follows:—

Leasehold, 9,302 acres. Annual rent, £58 2s. 9d. Rate per acre, 1½d.
Resumed, 5,000 ,, ,, license, 20 16s. 8d. ,, per sec., £2 13s. 4d.

Name of Holders—Bank of New South Wales.

ARATULA PASTORAL HOLDING, No. 350.

Comprising Wannock Run.

LEASEHOLD AREA. Land District of Deniliquin; County of Townsend. The Crown Lands within the boundaries of that part of Wannock Run lying to the east of the dividing line, as notified in *Gazette*, 11th July, 1885.

RESUMED AREA. Land District of Deniliquin; County of Townsend. The Crown Lands within the boundaries of that part of Wannock Run lying to the west of the dividing line, as notified in *Gazette*, 11th July, 1885.

The area, annual rent, and rate per acre; the area, license fee, and rate per section are as follows:—

Leasehold, 9,700 acres. Annual rent, £161 13s. 3d. Rate per acre, 4d.
Resumed, 9,076 ,, ,, license, 127 12s. 8d. ,, per section, £9.

Name of Holder—Mr. Henry Ricketson.

ARIAH PASTORAL HOLDING, No. 627.

Comprising Ariah and Bungumbil Run.

LEASEHOLD AREA. Land District of Wagga Wagga; County of Bourke. The Crown Lands within the boundaries of that part of Ariah Run and that part of Bungumbil Run lying to the south and west of the dividing line, as notified in *Gazette*, 31st July, 1885.

RESUMED AREA. Land District of Wagga Wagga; County of Bourke. The Crown Lands within the boundaries of that part of Bungumbil Run lying to the north and east of the dividing line, as notified in *Gazette*, 31st July, 1885.

The area, annual rent, and rate per acre; the area, license fee, and rate per section are as follows:—

Leasehold, 24,667 acres. Annual rent, £411 2s. 4d. Rate per acre, 4d.
Resumed, 14,872 ,, ,, license, 123 18s. 8d. ,, per sec., £5 6s. 8d.

Name of Holders—Bank of New South Wales.

ARMATREE PASTORAL HOLDING, No. 237.

Comprising Illamurgalia West and New Armitree Runs.

LEASEHOLD AREA. Land District of Coonamble ; County of Ewenmar. The Crown Lands within the boundaries of New Armitree Run and that part of Illamurgalia West Run lying to the south-east of the dividing line, as notified in *Gazette*, 11th July, 1885.

RESUMED AREA. Land District of Coonamble ; Counties of Ewenmar. The Crown Lands within the boundaries of New Armitree Run and that part of Illamurgalia West Run lying to the north-west of the dividing line, as notified in *Gazette*, 11th July, 1885.

The area, annual rent, and rate per acre ; the area, license fee, and rate per section are as follows :—

Leasehold, 9,313 acres.	Annual rent, £135 16s. 4d.	Rate per acre, 3½d.
Resumed, 6,418 ,,	,, license, 53 9s. 8d.	,, per sec, £5 6s. 8d.

Name of Holder—Mrs. Jane Harvey.

ARMITREE PASTORAL HOLDING, No. 323.

Comprising Armitree Run.

LEASEHOLD AREA. Land District of Coonamble ; County of Gowen. The Crown Lands within the boundaries of that part of Armitree Run lying to the south of the dividing line, as notified in *Gazette*, 11th July, 1885.

RESUMED AREA. Land District of Coonamble ; County of Gowen. The Crown Lands within the boundaries of that part of Armitree Run lying to the north of the dividing line, as notified in *Gazette*, 11th July, 1885.

The area, annual rent, and rate per acre ; the area, license fee, and rate per section are as follows :—

Leasehold, 6,050 acres.	Annual rent, £75 12s. 6d.	Rate per acre, 3d.
Resumed, 5,863 ,,	,, license, 48 17s. 2d.	,, per sec., £5 6s. 8d.

Name of Holders—Bank of New South Wales.

ARRAMAGONG EAST PASTORAL HOLDING, No. 713.

Comprising Arramagong East Run.

RESUMED AREA. Land District of Grenfell ; County of Monteagle. The Crown Lands within the boundaries of that part of Arramagong East Run lying to the north of the dividing line, as notified in *Gazette*, 8th September, 1885.

For Leasehold Area, see Arramagong East, No. 535, Eastern Division.

The area, license fee, and rate per section are as follows :—

Resumed, 731 acres. License fee, £5 6s. 8d. Rate per section, £4 15s. 9d.

Name of Holders—Bank of New South Wales.

ARRAMAGONG WEST PASTORAL HOLDING, No. 509.

Comprising Arramagong Run.

LEASEHOLD AREA. Land District of Grenfell ; County of Monteagle. The Crown Lands within the boundaries of that part of Arramagong Run lying to the south and east of the dividing line, as notified in *Gazette*, 11th July, 1885.

RESUMED AREA. Land District of Grenfell; County of Monteagle. The Crown Lands with the boundaries of that part of Arramagong Run lying to the north and west of the dividing line as notified in *Gazette*, 11th July, 1885.

The area, annual rent, and rate per acre; the area, license fee, and rate per section are as follows:—

Leasehold, 1,029 acres.	Annual rent, £10 14s. 3d.	Rate per acre, 2½d.	
Resumed, 6,528 ,,	,, license, 30 12s. 0d.	,, per section, £3.	

Name of Holders—Union Bank of Australia.

ARRAROWNIE PASTORAL HOLDING, No. 523.

Comprising Arrarownie Run.

LEASEHOLD AREA. Land Districts of Narrabri and Coonabarrabran; County of White. The Crown Lands within the boundaries of that part of Arrarownie Run lying to the east of the dividing line, as notified in *Gazette*, 11th July, 1885.

RESUMED AREA. Land Districts of Narrabri and Coonabarrabran; County of White. The Crown Lands within the boundaries of that part of Arrarownie Run lying to the west of the dividing line, as notified in *Gazette*, 11th July, 1885.

The area, annual rent, and rate per acre; the area, license fee, and rate per section are as follows:—

Leasehold, 47,000 acres.	Annual rent, £293 15s. 0d.	Rate per acre, 1½d.	
Resumed, 46,500 ,,	,, license, 193 15s. 0d.	,, per sec., £2 13s. 4d.	

Name of Holder—Mr. Frederick Yorke Wolseley.

BAAN BAA SOUTH PASTORAL HOLDING, No. 628.

Comprising Baan Baa South Runs.

LEASEHOLD AREA. Land District of Narrabri; Counties of White and Pottinger. The Crown Lands within the boundaries of Baan Baa South Run lying to the north and west of the dividing line, as notified in *Gazette*, 31st July, 1885.

RESUMED AREA. Land District of Narrabri; Counties of White and Pottinger. The Crown Lands within the boundaries of Baan Baa South Run lying to the south and east of the dividing line, as notified in *Gazette*, 31st July, 1885.

The area, annual rent, and rate per acre; the area, license fee, and rate per section are as follows:—

Leasehold, 11,745 acres.	Annual rent, £73 8s. 2d.	Rate per acre, 1½d.	
Resumed, 12,880 ,,	,, license, 40 5s. 0d.	,, per sec., £2.	

Name of Holders—English, Scottish, and Australian Chartered Bank.

BACK CREEK AND NOBBY'S LAGOON PASTORAL HOLDING, No. 718.

Comprising Back Creek and Nobby's Lagoon Runs.

LEASEHOLD AREA. Land District of Grenfell; County of Bland. The Crown Lands within the boundaries of Nobby's Lagoon Run and that part of Back Creek Run lying to the south of the dividing line, as notified in *Gazette*, 8th September, 1885.

Resumed Area. Land District of Grenfell; County of Bland. The Crown Lands within the boundaries of that part of Back Creek Run lying to the north of the dividing line, as notified in *Gazette*, 8th September, 1885.

The area, annual rent, and rate per acre; the area, license fee, and rate per section are as follows:—

Leasehold, 22,235 acres. Annual rent, £162 2s. 7d. Rate per acre, 1¾d.
Resumed, 14,169 ,, ,, license, 44 5s. 7d. ,, per sec., £2.

Name of Holders—Union Bank of Australia.

BACK DAROUBALGIE PASTORAL HOLDING, No. 632.

Comprising Back Daroubalgie Run.

Leasehold Area. Land District of Forbes; County of Ashburnham. The Crown Lands within the boundaries of that part of Back Daroubalgie Run lying to the east of the dividing line, as notified in *Gazette*, 31st July, 1885.

Resumed Area. Land District of Forbes; County of Ashburnham. The Crown Lands within the boundaries of that part of Back Daroubalgie Run lying to the west of the dividing line, as notified in *Gazette*, 31st July, 1885.

The area, annual rent, and rate per acre; the area, license fee, and rate per section are as follows:—

Leasehold, 9,300 acres. Annual rent, £77 10s. 0d. Rate per acre, 2d.
Resumed, 9,100 ,, ,, license, 37 18s. 4d. ,, per sec., £2 13s. 4d.

Name of Holder—Mr. John Dalgleish.

BACK ESPERANCE PASTORAL HOLDING, No. 143.

Comprising Esperance Back Run.

Leasehold Area. Land District of Brewarrina East; County of Clyde. The Crown Lands within the boundaries of that part of Esperance Back Run lying to the north of the dividing line, as notified in *Gazette*, 11th July, 1885.

Resumed Area. Land District of Brewarrina East; County of Clyde. The Crown Lands within the boundaries of that part of Esperance Back Run lying to the north of the dividing line, as notified in *Gazette*, 11th July, 1885.

The area, annual rent, and rate per acre; the area, license fee, and rate per section are as follows:—

Leasehold, 8,100 acres. Annual rent, £75 18s. 9d. Rate per acre, 2¼d.
Resumed, 7,450 ,, ,, license, 46 11s. 3d. ,, per section, £4.

Name of Holder—Mrs. Martha Caton.

BACK GILGANDRA PASTORAL HOLDING, No. 460.

Comprising Back Gilgandra Run.

Leasehold Area. Land District of Coonamble; County of Gowen. The Crown Lands within the boundaries of that part of Back Gilgandra Run lying to the north of the dividing line, as notified in *Gazette*, 11th July, 1885.

Resumed Area. Land District of Coonamble; County of Gowen. The Crown Lands within the boundaries of that part of Back Gilgandra Run lying to the south of the dividing line, as notified in *Gazette*, 11th July, 1885.

The area, annual rent and rate per acre are as follows:—

Leasehold, 7,600 acres. Annual rent, £47 10s. 0d. Rate per acre, 1½d.
Resumed, 7,680 ,, Not under Occupation License.

Name of Holders—Bank of New South Wales.

BACK RUN PASTORAL HOLDING, No. 439.

Comprising Back Run.

LEASEHOLD AREA. Land District of Coonabarrabran; County of Gowen. The Crown Lands within the boundaries of that part of Back Run lying to the east of the dividing line, as notified in *Gazette*, 11th July, 1885.

RESUMED AREA. Land District of Coonabarrabran; County of Gowen. The Crown Lands within the boundaries of that part of Back Run lying to the west of the dividing line, as notified in *Gazette*, 11th July, 1885.

The area, annual rent, and rate per acre are as follows:—

Leasehold, 15,200 acres. Annual rent, £47 10s. 0d. Rate per acre, ¾d.
Resumed, 19,280 ,, Not under Occupation License.

Name of Holder—Mr. John Cafe.

BACK TENANDRA PASTORAL HOLDING, No. 384.

Comprising Back Tenandra Run.

LEASEHOLD AREA. Land District of Coonamble; County of Ewenmar. The Crown Lands within the boundaries of that part of Back Tenandra Run lying to the south and west of the dividing line, as notified in *Gazette*, 11th July, 1885.

RESUMED AREA. Land District of Coonamble; County of Ewenmar. The Crown Lands within the boundaries of that part of Back Tenandra Run lying to the north and east of the dividing line, as notified in *Gazette*, 11th July, 1885.

The area, annual rent, and rate per acre; the area, license fee, and rate per section are as follows:—

Leasehold, 6,320 acres. Annual rent, £92 3s. 4d. Rate per acre, 3½d.
Resumed, 6,004 ,, ,, license, 56 5s. 9d. ,, per section, £6.

Name of Holders—Bank of New South Wales.

BACK WARDRY PASTORAL HOLDING, No. 487.

Comprising Back Wardry Run.

LEASEHOLD AREA. Land District of Condoublin; Counties of Dowling and Gipps. The Crown Lands within the boundaries of that part of Back Wardry Run, lying to the east of the dividing line, as notified in *Gazette*, 11th July, 1885.

RESUMED AREA. Land District of Condoublin; County of Dowling. The Crown Lands within the boundaries of that part of Back Wardry Run lying to the west of the dividing line, as notified in *Gazette*, 11th July, 1885.

The area, annual rent, and rate per acre; the area, license fee, and rate per section are as follows:—

Leasehold, 19,100 acres. Annual rent, £139 5s. 5d. Rate per acre, 1¾d.
Resumed, 21,400 ,, ,, license, 89 3s. 4d. ,, per sec., £2 13s. 4d.

Name of Leaseholder—Mr. Alfred Stokes.
,, Licensees—Commercial Banking Company of Sydney.

BACK YAMMA PASTORAL HOLDING, No. 521.

Comprising Back Yamma Run.

LEASEHOLD AREA. Land Districts of Forbes and Parkes; County of Ashburnham. The Crown Lands within the boundaries of that part of Back Yamma Run lying to the west of the dividing line, as notified in *Gazette*, 11th July, 1885.

Resumed Area. Land District of Forbes; County of Ashburnham. The Crown Lands within the boundaries of that part of Back Yamma Run lying to the east of the dividing line, as notified in *Gazette*, 11th July, 1885.

The area, annual rent, and rate per acre; the area, license fee, and rate per section are as follows:—

Leasehold, 7,961 acres. Annual rent, £66 6s. 10d. Rate per acre, 2d.
Resumed, 8,281 ,, ,, license, 34 10s. 1d. ,, per sec., £2 13s. 4d.

Name of Holder—Mrs. Cherubrim Hanna Martel.

BALAGULA PASTORAL HOLDING, No. 225.

Comprising Balagula Run.

Leasehold Area. Land District of Coonamble; County of Leichhardt. The Crown Lands within the boundaries of that part of Balagula Run lying to the south of the dividing line, as notified in *Gazette*, 11th July, 1885.

Resumed Area. Land District of Coonamble; County of Leichhardt. The Crown Lands within the boundaries of that part of Balagula Run lying to the north of the dividing line, as notified in *Gazette*, 11th July, 1885.

The area, annual rent, and rate per acre; the area, license fee, and rate per section are as follows:—

Leasehold, 5,733 acres. Annual rent, £59 14s. 5d. Rate per acre, 2½d.
Resumed, 3,375 ,, ,, license, 21 19s. 6d. ,, per sec., £4 3s. 4d.

Name of Holder—Mrs. Jane Fletcher.

BALD HILLS AND WARRADERRY PASTORAL HOLDING, No. 694.

Comprising Bald Hill and Warraderry Runs.

Leasehold Area. Land District of Grenfell; County of Forbes. The Crown Lands within the boundaries of those parts of Bald Hill and Warraderry Runs lying to the north of the dividing line, as notified in *Gazette*, 5th August, 1885.

Resumed Area. Land District of Grenfell; County of Forbes. The Crown Lands within the boundaries of those parts of Bald Hill and Warraderry Runs lying to the south of the dividing line, as notified in *Gazette*, 5th August, 1885.

The area, annual rent, and rate per acre; the area, license fee, and rate per section are as follows:—

Leasehold, 13,824 acres. Annual rent, £103 13s. 7d. Rate per acre, 1d. 4-5th.
Resumed, 12,660 ,, ,, license, 54 3s. 1d. ,, per sec., £2 14s. 9d.

Name of Holder—Mr. George Matchett.

BALD RIDGE PASTORAL HOLDING, No. 573.

Comprising Bald Ridge Run.

Leasehold Area. Land District of Coonabarrabran; County of Napier. The Crown Lands within the boundaries of that part of Bald Ridge Run lying to the south of the dividing line, as notified in *Gazette*, 31st July, 1885.

Resumed Area. Land District of Coonabarrabran; County of Napier. The Crown Lands within the boundaries of that part of Bald Ridge Run lying to the north of the dividing line, as notified in *Gazette*, 31st July, 1885.

The area, annual rent, and rate per acre; the area, license fee, and rate per section are as follows:—

Leasehold, 8,600 acres. Annual rent, £26 17s. 6d. Rate per acre, ¾d.
Resumed, 6,963 ,, ,, license, 29 0s. 3d. ,, per sec., £2 13s. 4d.

Name of Holders—Bank of New South Wales.

BALGAY PASTORAL HOLDING, No. 41.

Comprising Wharfedale North and Wharfedale Runs.

LEASEHOLD AREA. Land District of Parkes; County of Flinders. The Crown Lands within the boundaries of those parts of Wharfedale North and Wharfedale Runs lying to the north-east of the dividing line, as notified in *Gazette*, 11th July, 1885.

RESUMED AREA. Land District of Parkes; County of Flinders. The Crown Lands within the boundaries of those parts of Wharfedale North and Wharfedale Runs lying to the south-west of the dividing line, as notified in *Gazette*, 11th July, 1885.

The area, annual rent, and rate per acre; the area, license fee, and rate per section are as follows:—

Leasehold, 33,484 acres. Annual rent, £226 14s. 4d. Rate per acre, 1⅝d.
Resumed, 32,000 ,, ,, license, 133 6s. 8d. ,, per sec., £2 13s. 4d.

Names of Licensees—Messrs. John Hinchcliff and Alexander Thomson.
,, Leaseholders—Messrs. J. and W. E. Calman.

BALLADORAN PASTORAL HOLDING, No. 556.

Comprising Bullodoran, New Balladoran, North Moonul, and Upper Bundigo Runs.

LEASEHOLD AREA. Land District of Dubbo; County of Ewenmar. The Crown Lands within the boundaries of Upper Bundigo Run and those parts of New Balladoran and North Moonul Runs lying to the west of the dividing line, as notified in *Gazette*, 31st July, 1885.

RESUMED AREA. Land District of Dubbo; County of Ewenmar. The Crown Lands within the boundaries of Bullodoran Run and those parts of New Balladoran and North Moonul Runs lying to the east of the dividing line, as notified in *Gazette*, 31st July, 1885.

The area, annual rent, and rate per acre; the area, license fee, and rate per section are as follows:—

Leasehold, 37,460 acres. Annual rent, £312 3s. 4d. Rate per acre, 2d.
Resumed, 41,914 ,, ,, license, 174 12s. 10d. ,, per sec., £2 13s 4d.

Name of Holders—Bank of New South Wales.

BALLANDRY PASTORAL HOLDING, No. 298.

Comprising North Tabbeta, Ballandry, Bingar No. 1, and Tabbeta Runs.

LEASEHOLD AREA. Land District of Narrandera; County of Cooper. The Crown Lands within the boundaries of those parts of Tabbeta and Bingar No. 1 Runs lying to the south of the dividing line, as notified in *Gazette*, 11th July, 1885.

RESUMED AREA. Land District of Narrandera; County of Cooper. The Crown Lands within the boundaries of North Tabbeta and Ballandry Runs, and those parts of Bingar No. 1 and Tabbeta Runs lying to the north of the dividing line, as notified in *Gazette*, 11th July, 1885.

The area, annual rent, and rate per acre; the area, license fee, and rate per section are as follows:—

Leasehold, 56,624 acres. Annual rent, £471 17s. 4d. Rate per acre, 2d.
Resumed, 61,620 ,, ,, license, 256 15s. 0d. ,, per sec., £2 13s. 4d.

Name of Holders—Corporation of the Bank of Australasia.

BALLAREE PASTORAL HOLDING, No. 47.

Comprising Ballaree Run.

LEASEHOLD AREA. Land District of Brewarrina East; County of Clyde. The Crown Lands within the boundaries of that part of Ballaree Run lying to the east of the dividing line, as notified in *Gazette*, 11th July, 1885.

RESUMED AREA. Land District of Brewarrina East; County of Clyde. The Crown Lands within the boundaries of that part of Ballaree Run lying to the west of the dividing line, as notified in *Gazette*, 11th July, 1885.

The area, annual rent, and rate per acre; the area, license fee, and rate per section are as follows:—

Leasehold, 12,800 acres. Annual rent, £106 13s. 4d. Rate per acre, 2d.
Resumed, 8,716 ,, ,, license, 54 9s. 6d. ,, per section, £4.

Name of Holder—Mr. George Woods.

BANDO PASTORAL HOLDING, No. 214.

Comprising Bald Hills, Bando Plains, and Merrigala Runs.

LEASEHOLD AREA. Land District of Gunnedah; County of Pottinger. The Crown Lands within the boundaries of Bald Hills Run and those parts of Bando Plains and Merrigala Runs lying to the north of the dividing line, as notified in *Gazette*, 11th July, 1885.

RESUMED AREA. Land District of Gunnedah; County of Pottinger. The Crown Lands within the boundaries of those parts of Bando Plains and Merrigala Runs lying to the south of the dividing line, as notified in *Gazette*, 11th July, 1885.

The area, annual rent, and rate per acre; the area, license fee, and rate per section are as follows:—

Leasehold, 40,182 acres. Annual rent, £1,025 9s. 7d. Rate per acre, 6⅛d.
Resumed, 45,065 ,, ,, license, 399 17s. 11d. ,, per sec., £5 13s. 7d.

Names of Holders—Messrs. James, Francis and Henry Charles White.

BANDON PASTORAL HOLDING, No. 647.

Comprising Bandan Run.

LEASEHOLD AREA. Land District of Forbes; County of Forbes. The Crown Lands within the boundaries of that part of Bandan Run lying to the east of the dividing line, as notified in *Gazette*, 5th August, 1885.

RESUMED AREA. Land District of Forbes; County of Forbes. The Crown Lands within the boundaries of that part of Bandan Run lying to the west of the dividing line, as notified in *Gazette*, 5th August, 1885.

The area, annual rent, and rate per acre; the area, license fee, and rate per section are as follows:—

Leasehold, 1,834 acres. Annual rent, £15 5s. 8d. Rate per acre, 2d.
Resumed, 852 ,, ,, license, 3 11s. 0d. ,, per sec., £2 13s. 4d.

Name of Holder—Mr. James Newell.

BANGHEET PASTORAL HOLDING, No. 395.

Comprising Bangheet and Molroy Runs.

LEASEHOLD AREA. Land District of Bingara; County of Murchison. The Crown Lands within the boundaries of that part of Bangheet Run and that part

of Molroy Run lying to the west of the dividing line, as notified in *Gazette*, 11th July, 1885.

Resumed Area. Land District of Bingara; County of Murchison. The Crown Lands within the boundaries of that part of Molroy Run lying to the east of the dividing line, as notified in *Gazette*, 11th July, 1885.

The area, annual rent, and rate per acre; the area, license fee, and rate per section are as follows:—

Leasehold, 34,866 acres. Annual rent, £363 3s. 9d. Rate per acre, 2½d.
Resumed, 31,607 ,, ,, license, 148 3s. 2d. ,, per sec., £3.

Name of Holders—Australian Joint Stock Bank.

BARBIGAL PASTORAL HOLDING, No. 192.

Comprising Barbigal Run.

Leasehold Area. Land District of Dubbo; County of Lincoln. The Crown Lands within the boundaries of that part of Barbigal Run lying to the east of the dividing line, as notified in *Gazette*, 11th July, 1885.

Resumed Area. Land District of Dubbo; County of Lincoln. The Crown Lands within the boundaries of that part of Barbigal Run lying to the west of the dividing line, as notified in *Gazette*, 11th July, 1885.

The area, annual rent, and rate per acre; the area, license fee, and rate per section are as follows:—

Leasehold, 4,973 acres. Annual rent, £51 16s. 1d. Rate per acre, 2½d.
Resumed, 6,122 ,, ,, license, 31 17s. 9d. ,, per sec., £3 6s. 8d.

Name of Holders—Bank of New South Wales.

BARELLAN PASTORAL HOLDING, No. 485.

Comprising Barralong, Barellan North, and Garoolgan East Runs.

Leasehold Area. Land District of Narrandera; County of Cooper. The Crown Lands within the boundaries of those parts of Burralong, Barellan North, and Garoolgan East Runs lying to the east and south of the dividing line, as notified in *Gazette*, 11th July, 1885.

Resumed Area. Land District of Narrandera; County of Cooper. The Crown Lands within the boundaries of those parts of Barralong, Barellan North, and Garoolgan East Runs lying to the west and north of the dividing line, as notified in *Gazette*, 11th July, 1885.

The area, annual rent, and rate per acre; the area, license fee, and rate per section are as follows:—

Leasehold, 46,762 acres. Annual rent, £438 7s. 11d. Rate per acre, 2¼d.
Resumed, 30,387 ,, ,, license, 126 12s. 3d. ,, per sec., £2 13s. 4d.

Name of Holders—Australian Mortgage, Land and Finance Company.

BARHAM PASTORAL HOLDING, No. 651.

Comprising Barham or Palin Runs.

Leasehold Area. Land District of Deniliquin; County of Wakool. The Crown Lands within the boundaries of that part of Barham or Palin Run lying to the west of the dividing line, as notified in *Gazette*, 11th August, 1885.

Resumed Area. Land District of Deniliquin; Counties of Cadell and Wakool. The Crown Lands within the boundaries of that part of Barham or

Palin Run lying to the east of the dividing line, as notified in *Gazette*, 11th August, 1885.

The area, annual rent, and rate per acre; the area, license fee, and rate per section are as follows:—

Leasehold, 37,425 acres. Annual rent, £662 14s. 8d. Rate per acre, 4½d.
Resumed, 35,522 ,, ,, license, 518 0s. 7d. ,, per sec., £9 6s. 8d.

Name of Holders—Australian Mortgage, Land and Finance Company.

BARMEDMAN PASTORAL HOLDING, No. 125.

Comprising Barmedman Run.

Leasehold Area. Land District of Grenfell; County of Bland. The Crown Lands within the boundaries of that part of Barmedman Run lying to the north of the dividing line, as notified in *Gazette*, 11th July, 1885.

Resumed Area. Land District of Grenfell; County of Bland. The Crown Lands within the boundaries of that part of Barmedman Run lying to the south of the dividing line, as notified in *Gazette*, 11th July, 1885.

The area, annual rent, and rate per acre; the area, license fee, and rate per section are as follows:—

Leasehold, 29,311 acres. Annual rent, £244 5s. 2d. Rate per acre, 1d. 9-10th.
Resumed, 11,251 ,, ,, license, 46 16s. 7d. ,, per sec., £6 4s. 0d.

Name of Holder—Mr. Lachlan Robertson.

BAROOGA PASTORAL HOLDING, No. 242.

Comprising Burroogo and Headford Runs.

Leasehold Area. Land District of Corowa; County of Denison. The Crown Lands within the boundaries of those parts of Burroogo and Headford Runs lying to the east of the dividing line, as notified in *Gazette*, 11th July, 1885.

Resumed Area. Land District of Corowa; County of Denison. The Crown Lands within the boundaries of those parts of Burroogo and Headford Runs lying to the west of the dividing line, as notified in *Gazette*, 11th July, 1885.

The area, annual rent, and rate per acre; the area, license fee, and rate per section are as follows:—

Leasehold, 4,500 acres. Annual rent, £150 0s. 0d. Rate per acre, 8d.
Resumed, 5,520 ,, ,, license, 103 10s. 0d. ,, per section, £12.

Name of Holder—Mr. Thomas Budds Payne.

BARRABA DETACHED PASTORAL HOLDING, No. 732.

Comprising Barraba Detached Run.

Resumed Area. Land District of Bingara; County of Murchison. The Crown Lands within the boundaries of that part of Barraba Detached Run lying to the west of the dividing line, as notified in *Gazette*, 6th April, 1886.

For Leasehold area of this holding see Barraba Detached, No. 562 in Eastern Division.

The area, annual license, and rate per section are as follows:—

Resumed, 46,287 acres. Annual license, £192 17s. 3d. Rate per sec., £2 13s. 4d.

Names of Holders—Messrs. Thomas Cook and Hugh Robert Munro.

BARRATTA PASTORAL HOLDING, No. 406.

Comprising Barratta, North Barratta, and Kirabiri Runs.

LEASEHOLD AREA. Land District of Deniliquin; County of Townsend. The Crown Lands within the boundaries of those parts of Barratta, North Barratta, and Kirabiri Runs lying to the east of the dividing line, as notified in *Gazette*, 11th July, 1885.

RESUMED AREA. Land District of Deniliquin; Counties of Townsend and Wakool. The Crown Lands within the boundaries of those parts of Barratta, North Barratta, and Kirabiri Runs lying to the west of the dividing line, as notified in *Gazette*, 11th July, 1885.

The area, annual rent, and rate per acre; the area, license fee, and rate per section are as follows:—

Leasehold, 17,002 acres.	Annual rent, £247 18s. 11d.	Rate per acre, 3¼d.	
Resumed, 18,400 ,,	,, license, 143 15s. 0d.	,, per sec., £5.	

Name of Holder—Mr. Henry Ricketson.

BARRAWANG PASTORAL HOLDING No. 498.

Comprising the following Runs, viz.:—Sebastopol, Trundle, Trundle East, Trundle South, Upper Dulhunty, Woolawigny, Yarrabundi, Badjerribong, Barrawang, Berewombenia, Byong, Byong Hills, South Byong, Charley's Yard, Derriwong, Dulhunty Plains, Grudgery, Gunning, Gunningbland, Gunningbland Back Station, Kurrajong Hill, Lower Mulguthrie, Manwanga, Monomie Plain, Mountain Run, Mulgathary, and New Bundaburra.

LEASEHOLD AREA. Land Districts of Parkes, Condoublin, and Forbes; County of Cunningham. The Crown Lands within the boundaries of Gunningbland, Monomie Plain, Upper Dulhunty, Gunning, Grudgery, Badjerribond, Dulhunty Plains, Byong Hills, South Byong, Burrawang, Mountain Run, Manwanga, Mulgathary, Woolawigny, Berewombenia, and Lower Mulguthrie Runs lying to the south and east of the dividing line, as notified in *Gazette*, 11th July, 1885.

RESUMED AREA. Land Districts of Parkes and Condoublin; County of Cunningham. The Crown Lands within the boundaries of New Bundaburra, Charley's Yard, Byong, Yarrabundi, Sebastopol, Kurrajong Hill, Trundle South, Trundle, Trundle East, Gunningbland Back Station, and Derriwong Runs lying to the north and west of the dividing line, as notified in *Gazette*, 11th July, 1885.

The area, annual rent, and rate per acre: the area, license fee, and rate per section are as follows:—

Leasehold, 196,695 acres.	Annual rent, £1662 10s. 10d.	Rate per acre, 2d. 1-35th.	
Resumed, 123,704 ,,	,, license, 515 8s. 8d.	,, per sec., £2 13s. 4d.	

Name of Holder—Mr. Robert Jonathan Jeffray.

BARTLEY'S CREEK PASTORAL HOLDING, No. 398.

Comprising Bartley's Creek Run.

LEASEHOLD AREA. Land Districts of Forbes and Parkes; County of Ashburnham. The Crown Lands within the boundaries of that part of Bartley's Run lying to the west of the dividing line, as notified in *Gazette*, 11th July, 1885.

Resumed Area. Land Districts of Forbes and Parkes ; County of Ashburnham. The Crown Lands within the boundaries of that part of Bartley's Creek Run lying to the east of the dividing line, as notified in *Gazette*, 11th July, 1885.

The area, annual rent, and rate per acre ; the area, license fee, and rate per section are as follows :—

Leasehold, 13,110 acres.	Annual rent, £136 11s. 3d.	Rate per acre, 2½d.
Resumed, 13,850 ,,	,, license, 57 14s. 2d.	,, per sec., £2 13s. 4d.

Name of Holders—Commercial Banking Company of Sydney.

BEANBAH PASTORAL HOLDING, No. 353.

Comprising Willaaga and Mowlma Runs.

Leasehold Area. Land District of Coonamble ; County of Leichhardt. The Crown Lands within the boundaries of that part of Mowlma Run lying to the south of the dividing line, as notified in *Gazette*, 11th July, 1885.

Resumed Area. Land District of Coonamble ; County of Leichhardt. The Crown Lands within the boundaries of that part of Willaaga Run and that part of Mowlma Run lying to the north of the dividing line, as notified in *Gazette*, 11th July, 1885.

The area, annual rent, and rate per acre ; the area, license fee, and rate per section are as follows :—

Leasehold, 22,196 acres.	Annual rent, £299 12s. 6d.	Rate per acre, 3¼d.
Resumed, 12,577 ,,	,, license, 104 16s. 2d.	,, per sec., £5 6s. 8d.

Name of Holders—Australian Joint Stock Bank.

BEARBONG PASTORAL HOLDING, No. 397.

Comprising Berabong and New Beerbong Runs.

Leasehold Area. Land Districts of Coonabarrabran and Coonamble ; County of Gowen. The Crown Lands within the boundaries of those parts of Berabong and New Beerbong Runs lying to the north of the dividing line, as notified in *Gazette*, 11th July, 1885.

Resumed Area. Land Districts of Coonabarrabran and Coonamble ; County of Gowen. The Crown Lands within the boundaries of those parts of Berabong and New Beerbong Runs lying to the south of the dividing line, as notified in *Gazette*, 11th July, 1885.

The area, annual rent, and rate per acre are as follows :—

Leasehold, 22,500 acres.	Annual rent, £75.	Rate per acre, 4-5ths d.
Resumed, 20,800 ,,	Not under Occupation License.	

Name of Holder—Mr. Edward Maguire.

BELAR PASTORAL HOLDING, No. 580.

Comprising Belar, Gerawa, Mobara, Cooanimon and Deringulla Runs.

Leasehold Area. Land District of Coonabarrabran ; County of Gowen. The Crown Lands within the boundaries of Deringulla and Gerawa Runs and that part of Belar Run lying to the south and east of the dividing line, as notified in *Gazette*, 31st July, 1885.

Resumed Area. Land District of Coonabarrabran ; County of Gowen. The Crown Lands within the boundaries of Cooanimon and Mobara Runs and that

part of Belar Run lying to the north and west of the dividing line, as notified in *Gazette*, 31st July, 1885.

The area, annual rent, and rate per acre ; the area, license fee, and rate per section are as follows :—

Leasehold, 33,587 acres.	Annual rent, £122 9s. 1d.	Rate per acre, $\frac{7}{8}$d.	
Resumed, 39,277 ,,	,, license, 163 13s. 1d.	,, per sec., £2 13s. 4d.	

Name of Holders—Bank of New South Wales.

BELARINGAR PASTORAL HOLDING, No. 18.

Comprising Garule Garule or Belleringla, Back of Garule Garule, Back of Nevertire Plains, Cremone, and Cremone No. 2 Runs.

Leasehold Area. Land District of Dubbo ; County of Oxley. The Crown Lands within the boundaries of those parts of Bellerimgla or Garule Garule, Back of Garule Garule, Back of Nevertire Plains, Cremone, and Cremone No. 2 Runs lying to the west of the dividing line, as notified in *Gazette*, 11th July, 1885.

Resumed Area. Land District of Dubbo ; County of Oxley. The Crown Lands within the boundaries of those parts of Bellerimgla or Garule Garule, Back of Garule Garule, Back of Nevertire Plains, Cremone, and Cremone No. 2 Runs, lying to the east of the dividing line, as notified in *Gazette*, 11th July, 1885.

The area, annual rent, and rate per acre ; the area, license fee, and rate per section are as follows :—

Leasehold, 37,773 acres.	Annual rent, £550 17s. 2d.	Rate per acre, 3½d.	
Resumed, 20,943 ,,	,, license, 174 10s. 6d.	,, per sec., £5 6s. 8d.	

Name of Holders—New Zealand Loan and Mercantile Agency Company.

BELGOREEN PASTORAL HOLDING, No. 135.

Comprising Belgoreen Run.

Leasehold Area. Land District of Dubbo ; County of Ewenmar. The Crown Lands within the boundaries of that part of Belgoreen Run lying to the south and east of the dividing line, as notified in *Gazette*, 11th July, 1885.

Resumed Area. Land District of Dubbo ; County of Ewenmar. The Crown Lands within the boundaries of that part of Belgoreen Run lying to the north and west of the dividing line, as notified in *Gazette*, 11th July, 1885.

The area, annual rent, and rate per acre ; the area, license fee, and rate per section are as follows :—

Leasehold, 12,067 acres.	Annual rent, £175 19s. 7d.	Rate per acre, 3½d.	
Resumed, 9,196 ,,	,, license, 76 12s. 8d.	,, per sec., £5 6s. 8d.	

Name of Holder—Mr. Francis Todhunter.

BELUBULA PASTORAL HOLDING, No. 67.

Comprising Belubula Run.

Leasehold Area. Land Districts of Corowra and Deniliquin ; Counties of Denison and Townsend. The Crown Lands within the boundaries of that part of Belubula Run lying to the east of the dividing line, as notified in *Gazette*, 11th July, 1885.

Resumed Area. Land District of Deniliquin; Counties of Denison and Townsend. The Crown Lands within the boundaries of that part of Belubula Run lying to the west of the dividing line, as notified in *Gazette*, 11th July, 1885.

The area, annual rent, and rate per acre; the area, license fee, and rate per section are as follows:—

Leasehold, 6,581 acres. Annual rent, £123 7s. 11d. Rate per acre, 4½d.
Resumed, 5,806 ,, ,, license, 72 11s. 6d. ,, per section £8.

Name of Holders—Australasian Mortgage and Agency Company.

BENDUCK PASTORAL HOLDING, No. 23.

Comprising Benduck Run.

Leasehold Area. Land District of Hay; County of Waradgery. The Crown Lands within the boundaries of that part of Benduck Run lying to the east of the dividing line, as notified in *Gazette*, 11th July, 1885.

Resumed Area. Land District of Hay; County of Waradgery. The Crown Lands within the boundaries of that part of Benduck Run lying to the west of the dividing line, as notified in *Gazette*, 11th July, 1885.

The area, annual rent, and rate per acre; the area, license fee, and rate per section are as follows:—

Leasehold, 25,709 acres. Annual rent, £321 7s. 3d. Rate per acre, 3d.
Resumed, 27,416 ,, ,, license, 262 14s. 9d. ,, per sec., £6 2s. 8d.

Name of Holders—Australasian Mortgage and Agency Company.

BENEREMBAH PASTORAL HOLDING, No. 13.

Comprising the Berambah Run.

Leasehold Area. Land District of Hay; County of Sturt. The Crown Lands within the boundaries of that part of Berambah Run lying to the south of the dividing line, as notified in *Gazette*, 11th July, 1885.

Resumed Area. Land District of Hay; County of Sturt. The Crown Lands within the boundaries of that part of Berambah Run lying to the north of the dividing line, as notified in *Gazette*, 11th July, 1885.

The area, annual rent, and rate per acre; the area, license fee, and rate per section are as follows:—

Leasehold, 36,237 acres. Annual rent, £558 13s. 1d. Rate per acre, 3d. 7-10ths.
Resumed, 31,600 ,, ,, license, 223 16s. 8d. ,, per sec., £4 10s. 8d.

Name of Holder—Mr. Thomas Baillie.

BENGALLA PASTORAL HOLDING, No. 646.

Comprising Bengalla, Beebo, and Wyamo Runs.

Leasehold Area. Land District of Warialda; County of Arrawatta. The Crown Lands within the boundaries of that part of Beebo Run lying to the east of the dividing line, as notified in *Gazette*, 5th August, 1885.

Resumed Area. Land District of Warialda; County of Arrawatta. The Crown Lands within the boundaries of Bengalla and Wyamo Runs, and that part of Beebo Run lying to the west of the dividing line, as notified in *Gazette*, 5th August, 1885.

The area, annual rent, and rate per acre; the area, license fee, and rate per section are as follows:—

Leasehold, 48,767 acres. Annual rent, £355 11s. 11d. Rate per acre, 1¾d.
Resumed, 45,540 ,, ,, license, 189 15s. 0d. ,, per sec., £2 13s. 4d.

Name of Holder—Mr. William Laylor.

BENT'S HILL PASTORAL HOLDING, No. 292.

Comprising Bent's Hill or Collinruby West Run.

LEASEHOLD AREA. Land District of Narrandera; County of Cooper. The Crown Lands within the boundaries of that part of Bent's Hill or Collinruby West Run lying to the south of the dividing line, as notified in *Gazette*, 11th July, 1885.

RESUMED AREA. Land District of Narrandera; County of Cooper. The Crown Lands within the boundaries of that part of Bent's Hill or Collinruby West Run lying to the north of the dividing line, as notified in *Gazette*, 11th July, 1885.

The area, annual rent, and rate per acre; the area, license fee, and rate per section are as follows:—

Leasehold, 2,800 acres. Annual rent, £23 6s. 8d. Rate per acre, 2d.
Resumed, 1,620 ,, ,, license, 5 1s. 3d. ,, per section, £2.

Name of Holder—Mr. Arthur Ernest Faviell.

BEREMBED NORTH PASTORAL HOLDING, No. 233.

Comprising Berembed North Run.

LEASEHOLD AREA. Land District of Wagga Wagga; County of Bourke. The Crown Lands within the boundaries of that part of Berrembed North Run lying to the north of the dividing line, as notified in *Gazette*, 11th July, 1885.

RESUMED AREA. Land District of Wagga Wagga; County of Bourke. The Crown Lands within the boundaries of that part of Berembed North Run lying to the south of the dividing line, as notified in *Gazette*, 11th July, 1885.

The area, annual rent, and rate per acre; the area, license fee, and rate per section are as follows:—

Leasehold, 8,616 acres. Annual rent, £80 15s. 6d. Rate per acre, 2¼d.
Resumed, 8,153 ,, ,, license, 76 8s. 8d. ,, per section, £6.

Name of Holder—Mr. Thomas Hutchings Bear.

BEREMEGAD PASTORAL HOLDING, No. 235.

Comprising Beremegad and Chowar or Neimur Runs.

LEASEHOLD AREA. Land District of Deniliquin; County of Wakool. The Crown Lands within the boundaries of those parts of Beremegad and Chowar or Neimur Runs lying to the west of the dividing line, as notified in *Gazette*, 11th July, 1885.

RESUMED AREA. Land District of Deniliquin; County of Wakool. The Crown Lands within the boundaries of those parts of Beremegad and Chowar or Neimur Runs lying to the east of the dividing line, as notified in *Gazette*, 11th July, 1885.

The area, annual rent, and rate per acre; the area, license fee, and rate per section are as follows:—

Leasehold, 26,005 acres. Annual rent, £379 4s. 10d. Rate per acre, 3½d.
Resumed, 19,553 ,, ,, license, 213 17s. 3d. ,, per section, £7.

Name of Holder—Mr. Thomas Wragge.

BERIDA PASTORAL HOLDING. No. 71.

Comprising the following Runs:—Curbin, Back Marthaguy, North Marthaguy, Tacklebone, New Tacklebone, Bundobering, South Marthaguy, Bundejool, and Gundyule Cowell.

Leasehold Area. Land Districts of Coonamble and Dubbo; County of Ewenmar. The Crown Lands within the boundaries of Curbin, Back Marthaguy, North Marthaguy, Tacklebone, and New Tacklebone Runs, and that part of Bundobering Run lying to the north and west of the dividing line, as notified in *Gazette*, 11th July, 1885.

Resumed Area. Land District of Dubbo; County of Ewenmar. The Crown Lands within the boundaries of South Marthaguy, Gundyule Cowell, and Bundejool Runs, and that part of Bundobering Run lying to the south and east of the dividing line, as notified in *Gazette*, 11th July, 1885.

The area, annual rent, and rate per acre; the area, license fee, and rate per section are as follows:—

Leasehold, 48,724 acres.	Annual rent, £710 11s. 2d.	Rate per acre, 3½d.	
Resumed, 39,385 ,,	,, license, 164 2s. 1d.	,, per sec., £2 13s. 4d.	

Name of Holders—Trust and Agency Company of Australasia.

BERREMBED PASTORAL HOLDING, No. 204.

Comprising Berrembed Run.

Leasehold Area. Land District of Wagga Wagga; County of Bourke. The Crown Lands within the boundaries of that part of Berrembed Run lying to the east of the dividing line, as notified in *Gazette*, 11th July, 1885.

Resumed Area. Land District of Wagga Wagga; County of Bourke. The Crown Lands within the boundaries of that part of Berrembed Run lying to the west of the dividing line, as notified in *Gazette*, 11th July, 1885.

The area, annual rent, and rate per acre; the area, license fee, and rate per section are as follows:—

Leasehold, 5,696 acres.	Annual rent, £142 8s. 0d.	Rate per acre, 6d.	
Resumed, 6,775 ,,	,, license, 169 7s. 6d.	,, per section, £16.	

Name of Holders—Commercial Banking Company of Sydney.

BERRY JERRY AND ARAJOEL PASTORAL HOLDING, No. 422.

Comprising Berry Jerry and Arajoe or Old Man Creek Runs.

Leasehold Area. Land District of Wagga Wagga; County of Mitchell. The Crown Lands within the boundaries of those parts of Berry Jerry and Arajoe or Old Man Creek Runs lying to the north and east of the dividing line, as notified in *Gazette*, 11th July, 1885.

Resumed Area. Land District of Wagga Wagga; County of Mitchell. The Crown Lands within the boundaries of those parts of Arajoe or Old Man Creek and Berry Jerry Runs lying to the south and west of the dividing line, as notified in *Gazette*, 11th July, 1885.

The area, annual rent, and rate per acre; the area, license fee, and rate per section are as follows:—

Leasehold, 15,207 acres.	Annual rent, £285 2s. 8d.	Rate per acre, 4½d.	
Resumed, 10,965 ,,	,, license, 182 15s. 0d.	,, per sec., £10 13s. 4d.	

Names of Holders—Messrs. H. H., P. H., A., and B. M. Osborne.

BIAMBIL PASTORAL HOLDING, No. 550.

Comprising Biambil Run.

LEASEHOLD AREA. Land District of Coonabarrabran; County of Gowen. The Crown Lands within the boundaries of that part of Biambil Run lying to the north and east of the dividing line, as notified in *Gazette*, 31st July, 1885.

RESUMED AREA. Land District of Coonabarrabran; County of Gowen. The Crown Lands within the boundaries of that part of Biambil Run lying to the south and west of the dividing line, as notified in *Gazette*, 31st July, 1885.

The area, annual rent, and rate per acre; the area, license fee, and rate per section are as follows:—

Leasehold, 6,423 acres.	Annual rent, £40 2s. 11d.	Rate per acre, 1½d.	
Resumed, 3,670 ,,	,, license, 11 9s. 5d.	,, per section, £2.	

Name of Holders—Bank of New South Wales.

BIG RIVER PASTORAL HOLDING, No. 671.

Comprising Big River or Cowronegowrah Run.

LEASEHOLD AREA. Land District of Bingara; County of Murchison. The Crown Lands within the boundaries of that part of Big River or Cowronegowrah Run lying to the north and east of the dividing line, as notified in *Gazette*, 5th August, 1885.

RESUMED AREA. Land District of Bingara; County of Murchison. The Crown Lands within the boundaries of that part of Big River or Cowronegowrah Run lying to the south and west of the dividing line, as notified in *Gazette*, 5th August, 1885.

The area, annual rent, and rate per acre; the area, license fee, and rate per section are as follows:—

Leasehold, 25,814 acres.	Annual rent, £53 6s. 7d.	Rate per acre, ½d.	
Resumed, 30,810 ,,	,, license, 36 2s. 2d.	,, per section, 15s.	

Name of Holders—Commercial Banking Company of Sydney.

BILLABONG PASTORAL HOLDING, No. 61.

Comprising Billibong, Mugga Swamp, and Hiawatha Runs.

LEASEHOLD AREA. Land Districts of Grenfell and Forbes; County of Bland. The Crown Lands within the boundaries of Billibong and Mugga Swamp Runs lying to the east of the dividing line, as notified in *Gazette*, 11th July, 1885.

RESUMED AREA. Land District of Condoublin; County of Gipps. The Crown Lands within the boundaries of Hiawatha Run lying to the west of the dividing line, as notified in *Gazette*, 11th July, 1885.

The area, annual rent, and rate per acre; the area, license fee, and rate per section are as follows:—

Leasehold, 41,874 acres.	Annual rent, £305 6s. 8d.	Rate per acre, 1¾d.	
Resumed, 44,820 ,,	,, license, 186 15s. 0d.	,, per sec., £2 13s. 4d.	

Names of Holders—Mr. Henry Ricketson and Australian Mortgage, Land and Finance Company.

BILLABONG WEST PASTORAL HOLDING, No. 668.

Comprising Billabong West Run.

LEASEHOLD AREA. Land District of Parkes; County of Ashburnham. The Crown Lands within the boundaries of that part of Billabong West Run lying to the south and west of the dividing line, as notified in *Gazette*, 5th August, 1885.

Resumed Area. Land District of Parkes; County of Ashburnham. The Crown Lands within the boundaries of that part of Billabong West Run lying to the north of the dividing line, as notified in *Gazette*, 5th August, 1885.

The area, annual rent, and rate per acre; the area, license fee, and rate per section are as follows:—

Leasehold, 4,718 acres.	Annual rent, £39 6s. 4d.	Rate per acre, 2d.
Resumed, 5,837 ,,	,, license, 36 9s. 8d.	,, per section, £4.

Name of Holder—Mr. Sydney Ephraim Close.

BILLEROY PASTORAL HOLDING, No. 306.

Comprising Billeroy Run.

Leasehold Area. Land District of Coonamble; County of Leichhardt. The Crown Lands within the boundaries of that part of Billeroy Run lying to the west of the dividing line, as notified in *Gazette*, 11th July, 1885.

Resumed Area. Land District of Coonamble; County of Leichhardt. The Crown Lands within the boundaries of that part of Billeroy Run lying to the east of the dividing line, as notified in *Gazette*, 11th July, 1885.

The area, annual rent, and rate per acre; the area, license fee, and rate per section are as follows:—

Leasehold, 6,035 acres.	Annual rent, £69 3s. 1d.	Rate per acre, 2¾d.
Resumed, 4,426 ,,	,, license, 27 13s. 3d.	,, per section, £4.

Names of Holders—Messrs. T., W., C., J., E., R., and A. Colwell.

BIMBLE PASTORAL HOLDING, No. 359.

Comprising Bimble Run.

Leasehold Area. Land District of Coonamble; County of Leichhardt. The Crown Lands within the boundaries of that part of Bimble Run lying to the south of the dividing line, as notified in *Gazette*, 11th July, 1885.

Resumed Area. Land District of Coonamble; County of Leichhardt. The Crown Lands within the boundaries of that part of Bimble Run lying to the north of the dividing line, as notified in *Gazette*, 11th July, 1885.

The area, annual rent, and rate per acre; the area, license fee, and rate per section are as follows:—

Leasehold, 4,935 acres.	Annual rent, £64 5s. 2d.	Rate per acre, 3⅛d.
Resumed, 1,785 ,,	,, license, 14 7s. 6d.	,, per section, £5 6s. 8d.

Name of Holder—Mr. William George Taylor.

BIMBLE PASTORAL HOLDING, No. 514.

Comprising Stony Plains, Pretty Plains block A, and Bimble Runs.

Leasehold Area. Land Districts of Coonabarrabran and Coonamble; Counties of Baradine and Leichhardt. The Crown Lands within the boundaries of Bimble Run and that part of Pretty Plains Block A Run lying to the west and south of the dividing line, as notified in *Gazette*, 11th July, 1885.

Resumed Area. Land Districts of Coonabarrabran and Narrabri; County of Baradine. The Crown Lands within the boundaries of that part of Mungie Bundie Run lying to the east of the dividing line, as notified in *Gazette*, 11th July, 1885.

The area, annual rent, and rate per acre are as follows:—

Leasehold, 25,400 acres.	Annual rent, £79 7s. 6d.	Rate per acre, ¾d.
Resumed, 25,800 ,,	Not under Occupation License.	

Name of Holder—Mr. Charles Colwell.

BINDA PASTORAL HOLDING, No. 564.

Comprising Duggins Station and Goolagong Runs.

LEASEHOLD AREA. Land District of Grenfell; County of Forbes. The Crown Lands within the boundaries of that part of Duggins Station Run lying to the south of the dividing line, as notified in *Gazette*, 31st July, 1885.

RESUMED AREA. Land Districts of Grenfell and Forbes; County of Forbes. The Crown Lands within the boundaries of Goolagong Run and that part of Duggins Station Run lying to the north of the dividing line, as notified in *Gazette*, 31st July, 1885.

The area, annual rent, and rate per acre; the area, license fee, and rate per section are as follows:—

Leasehold, 7,910 acres,	Annual rent, £32 19s. 2d.	Rate per acre, 1d.
Resumed, 6,890 ,,	,, license, 32 5s. 11d.	,, per section, £3.

Name of Holders—Union Bank of Australia.

BINGARA PASTORAL HOLDING, No. 348.

Comprising Bingera Run.

LEASEHOLD AREA. Land District of Bingera; County of Murchison. The Crown Lands within the boundaries of that part of Bingera Run lying to the south of the dividing line, as notified in *Gazette*, 11th July, 1885.

RESUMED AREA. Land District of Bingera; County of Murchison. The Crown Lands within the boundaries of that part of Bingera Run lying to the north of the dividing line, as notified in *Gazette*, 11th July, 1885.

The area, annual rent, and rate per acre are as follows:—

Leasehold, 25,310 acres.	Annual rent, £35 3s. 1d.	Rate per acre, ½d.
Resumed, 20,406 ,,	Not under Occupation License.	

Name of Holder—Mr. Alexander McIntosh.

BINIGUY PASTORAL HOLDING, No. 330.

Comprising Binnigy Run.

LEASEHOLD AREA. Land District of Moree; County of Courallie. The Crown Lands within the boundaries of that part of Binnigy Run lying to the north-east of the dividing line, as notified in *Gazette*, 11th July, 1885.

RESUMED AREA. Land District of Moree; County of Courallie. The Crown Lands within the boundaries of that part of Binnigy lying to the south-west of the dividing line, as notified in *Gazette*, 11th July, 1885.

The area, annual rent, and rate per acre; the area, license fee, and rate per section are as follows:—

Leasehold, 9,794 acres.	Annual rent, £71 8s. 4d.	Rate per acre, 1¾d.
Resumed, 9,270 ,,	,, license, 38 12s. 6d.	,, per sec., £2 13s. 4d.

Name of Holders—Bank of New South Wales.

BINNIA PASTORAL HOLDING, No. 5.

Comprising Binnia and Honeysuckle Runs.

LEASEHOLD AREA. Land District of Coonabarrabran; County of Napier. The Crown Lands within the boundaries of those parts of Binnia and Honeysuckle Runs lying to the east of the dividing line, as notified in *Gazette*, 11th July, 1885.

Resumed Area. Land District of Coonabarrabran ; County of Napier. The Crown Lands within the boundaries of those parts of Binnia and Honeysuckle Runs lying to the west of the dividing line, as notified in *Gazette*, 11th July, 1885.

The area, annual rent, and rate per acre ; the area, license fee, and rate per section are as follows :—

Leasehold,	8,002 acres.	Annual rent,	£100 0s. 6d.	Rate per acre, 3d.
Resumed,	13,186 ,,	,,	license, 54 18s. 10d.	,, per sec, £2 13s. 4d.

Name of Holder--Mr. Duncan McMaster.

BINYA PASTORAL HOLDING, No. 264.

Comprising Binya, Cocopara, Cocopara South, and Cocopara North Runs.

Leasehold Area. Land District of Narrandera ; County of Cooper. The Crown Lands within the boundaries of those parts of Binya, Cocopara, and Cocopara South Runs lying to the east of the dividing line, as notified in *Gazette*, 11th July, 1885.

Resumed Area. Land District of Narrandera ; County of Cooper. The Crown Lands within the boundaries of Cocopara North Run and those parts of Binya, Cocopara, and Cocopara South Runs lying to the west of the dividing line, as notified in *Gazette*, 11th July, 1885.

The area, annual rent, and rate per acre ; the area, license fee, and rate per section are as follows :—

Leasehold,	41,405 acres.	Annual rent,	£603 16s. 6d.	Rate per acre, 3½d.
Resumed,	46,170 ,,	,,	license, 288 11s. 3d.	,, per section, £4.

Name of Licensees—Australian Mortgage, Land, and Finance Company.
,, Leaseholder—Mr. G. R. Drysdale.

BLAND PASTORAL HOLDING, No. 48.

Comprising Bland and East Bland Plains Runs.

Leasehold Area. Land District of Grenfell ; County of Bland. The Crown Lands within the boundaries of Bland Run and that part of East Bland Plains Run lying to the south and west of the dividing line, as notified in *Gazette*, 11th July, 1885.

Resumed Area. Land District of Grenfell ; County of Bland. The Crown Lands within the boundaries of that part of East Bland Plains Run lying to the north of the dividing line, as notified in *Gazette*, 11th July, 1885.

The area, annual rent, and rate per acre ; the area, license fee, and rate per section are as follows :—

Leasehold,	20,065 acres.	Annual rent,	£177 13s. 2d.	Rate per acre, 2⅛d.
Resumed,	19,176 ,,	,,	license, £97 17s. 7d.	,, per sec., £3 5s. 4d.

Name of Holder—The late Hon. James Chisholm.

BLOWCLEAR WEST PASTORAL HOLDING, No. 265.

Comprising Blowclear West Run.

Leasehold Area. Land District of Parkes ; Counties of Cunningham and Ashburnham. The Crown Lands within the boundaries of that part of Blowclear West Run lying to the south of the dividing line, as notified in the *Gazette*, 11th July, 1885.

Resumed Area. Land District of Parkes ; Counties of Cunningham and Ashburnham. The Crown Lands within the boundaries of that part of Blowclear

West Run, lying to the north of the dividing line, as notified in *Gazette*, 11th July, 1885.

The area, annual rent, and rate per acre ; the area, license fee, and rate per section are as follows :—

Leasehold, 13,342 acres. Annual rent, £55 11s. 10d. Rate per acre, 1d.
Resumed, 12,760 ,, ,, license, 39 17s. 6d. ,, per section, £2.

Name of Holder—Mr. Frederick Treweeke.

BLUE NOBBY PASTORAL HOLDING, No. 66.

Comprising Blue Nobby Run.

Leasehold Area. Land District of Warialda ; County of Burnett. The Crown Lands within the boundaries of that part of Blue Nobby Run lying to the north and east of the dividing line, as notified in *Gazette*, 11th July, 1885.

Resumed Area. Land District of Warialda ; County of Burnett. The Crown Lands within the boundaries of that part of Blue Nobby Run lying to the south and west of the dividing line, as notified in *Gazette*, 11th July, 1885.

The area, annual rent, and rate per acre ; the area, license fee, and rate per section are as follows :—

Leasehold, 20,110 acres. Annual rent, £251 7s. 6d. Rate per acre, 3d.
Resumed, 17,510 ,, ,, license, 109 8s. 9d. ,, per section, £4.

Names of Holders—Messrs. William James Russell and John Richard Black.

BOBERAH or MORBI PASTORAL HOLDING, No. 608.

Comprising Bobrah Run.

Leasehold Area. Land Districts of Coonamble and Dubbo ; County of Ewenmar. The Crown Lands within the boundaries of that part of Bobrah Run lying to the south-west of the dividing line, as notified in *Gazette*, 31st July, 1885.

Resumed Area. Land Districts of Coonamble and Dubbo ; County of Ewenmar. The Crown Lands within the boundaries of that part of Bobrah Run lying to the north-east of the dividing line, as notified in *Gazette*, 31st July, 1885.

The area, annual rent, and rate per acre are as follows :—

Leasehold, 3,920 acres. Annual rent, £28 11s. 8d. Rate per acre, 1¾d.
Resumed, 3,135 ,, Not under Occupation License.

Name of Holder—Mr. Richard Jackson.

BOCABIGAL PASTORAL HOLDING, No. 549.

Comprising Bugabagil Run.

Leasehold Area. Land District of Forbes ; County of Ashburnham. The Crown Lands within the boundaries of that part of Bugabagil Run lying to the west of the dividing line, as notified in *Gazette*, 31st July, 1885.

Resumed Area. Land Districts of Forbes and Parkes ; County of Ashburnham. The Crown Lands within the boundaries of that part of Bugabagil Run lying to the east of the dividing line, as notified in *Gazette*, 31st July, 1885.

The area, annual rent, and rate per acre ; the area, license fee, and rate per section are as follows :—

Leasehold, 3,821 acres. Annual rent, £47 15s. 3d. Rate per acre, 3d.
Resumed, 6,545 ,, ,, license, 40 18s. 2d. ,, per section, £4.

Name of Leaseholders—Bank of New South Wales.
,, Licensee—Mr. Denis Green.

BODANGORA PASTORAL HOLDING, No. 394.

Comprising Bodangery Run.

Leasehold Area. Land District of Dubbo; County of Lincoln. The Crown Lands within the boundaries of that part of Bodangery Run lying to the west of the dividing line, as notified in *Gazette*, 11th July, 1885.

Resumed Area. Land District of Dubbo; County of Lincoln. The Crown Lands within the boundaries of that part of Bodangery Run lying to the east of the dividing line, as notified in *Gazette*, 11th July, 1885.

The area, annual rent, and rate per acre; the area, license fee, and rate per section are as follows:—

Leasehold, 11,941 acres. Annual rent, £149 5s. 3d. Rate per acre, 3d.
Resumed, 11,725 ,, ,, license, 61 1s. 4d. ,, per sec., £3 6s. 8d.

Name of Holders—Bank of New South Wales.

BOGAMILDI PASTORAL HOLDING, No. 34.

Comprising Melialma, Gourable, Ardgowan Plains, Yagobi, and Mosquito Creek Runs.

Leasehold Area. Land District of Moree; Counties of Courallie and Stapylton. The Crown Lands within the boundaries of Melialma Run and those parts of Gourable and Ardgowan Plains Runs lying to the west of the dividing line, as notified in *Gazette*, 11th July, 1885.

Resumed Area. Land District of Warialda; County of Burnett. The Crown Lands within the boundaries of Mosquito Creek and Yagobi Runs and those parts of Gourable and Ardgowan Plains Runs lying to the east of the dividing line, as notified in *Gazette*, 11th July, 1885.

The area, annual rent, and rate per acre; the area, license fee, and rate per section are as follows:—

Leasehold, 138,704 acres. Annual rent, £1300 7s. 0d. Rate per acre, 2¼d.
Resumed, 142,980 ,, ,, license, 744 13s. 9d. ,, per sec., £3 6s. 8d.

Name of Holders—Australasian Mortgage and Agency Company.

BOGEWONG PASTORAL HOLDING, No. 141.

Comprising Bogewon, Eastern Back Bogenong and Western Back Bogenong Runs.

Leasehold Area. Land District of Wallgett; Counties of Clyde and Leichhardt. The Crown Lands within the boundaries of Eastern Back Bogenong and those parts of Western Back Bogenong and Bogewon Runs lying to the east of the dividing line, as notified in *Gazette*, 11th July, 1885.

Resumed Area. Land District of Walgett; County of Clyde. The Crown Lands within the boundaries of those parts of Bogewon and Western Back Bogenong Runs lying to the west of the dividing line, as notified in *Gazette*, 11th July, 1885.

The area, annual rent, and rate per acre; the area, license fee, and rate per section are as follows:—

Leasehold, 21,927 acres. Annual rent, £182 14s. 6d. Rate per acre, 2d.
Resumed, 19,840 ,, ,, license, 124 0s. 0d. ,, per section, £4.

Names of Holders—Messrs. Thomas and Patrick Britton.

BOGO BOGOLONG PASTORAL HOLDING, No. 505.

Comprising Boga Bogalong and Uoka and Weeogo Runs.

LEASEHOLD AREA. Land District of Grenfell; Counties of Gipps, Bland, and Forbes. The Crown Lands within the boundaries of Uoka Run and that part of Uoka Weeogo Run lying to the north of the dividing line, as notified in *Gazette*, 11th July, 1885.

RESUMED AREA. Land District of Grenfell; Counties of Bland and Forbes. The Crown Lands within the boundaries of that part of Uoka Weeogo Run lying to the south of the dividing line, as notified in *Gazette*, 11th July, 1885.

The area, annual rent, and rate per acre; the area, license fee, and rate per section are as follows:—

Leasehold,	41,853 acres.	Annual rent,	£305 3s. 7d.	Rate per acre,	1¾d.
Resumed,	14,990 ,,	,, license,	62 9s. 2d.	,, per sec.,	£2 13s. 4d.

Name of Holders—Australian Joint Stock Bank.

BOKEMER PASTORAL HOLDING, No. 246.

Comprising Bokemer Run.

LEASEHOLD AREA. Land District of Coonamble; County of Gregory. The Crown Lands within the boundaries of that part of Bokemer Run lying to the north of the dividing line, as notified in *Gazette*, 11th July, 1885.

RESUMED AREA. Land District of Coonamble; County of Gregory. The Crown Lands within the boundaries of that part of Bokemer Run lying to the south of the dividing line, as notified in *Gazette*, 11th July, 1885.

The area, annual rent, and rate per acre; the area, license fee, and rate per section are as follows:—

Leasehold,	6,440 acres.	Annual rent,	£87 4s. 2d.	Rate per acre,	3¼d.
Resumed,	4,340 ,,	,, license,	36 3s. 4d.	,, per sec.,	£5 6s. 8d.

Name of Holders—Bank of New South Wales.

BOLAGAMY PASTORAL HOLDING, No. 126.

Comprising Bolagamy Gullman Run.

LEASEHOLD AREA. Land District of Condoublin; County of Gipps. The Crown Lands within the boundaries of that part of Bolagamy Gullman Run lying to the east of the dividing line, as notified in *Gazette*, 11th July, 1885.

RESUMED AREA. Land Districts of Condoublin and Hillston; County of Gipps. The Crown Lands within the boundaries of that part of Bolagamy Gullman Run lying to the west of the dividing line, as notified in *Gazette*, 11th July, 1885.

The area, annual rent, and rate per acre; the area, license fee, and rate per section are as follows:—

Leasehold,	16,240 acres.	Annual rent,	£118 8s. 4d.	Rate per acre,	1¾d.
Resumed,	14,245 ,,	,, license,	59 7s. 1d.	,, per sec.,	£2 13s. 4d.

Name of Holder—Mr. Robert Scott.

BOLARO PASTORAL HOLDING, No. 304.

Comprising Bolaro and North Tucklan Runs.

LEASEHOLD AREA. Land District of Dubbo; County of Lincoln. The Crown Lands within the boundaries of that part of North Tucklan Run lying to the south of the dividing line, as notified in *Gazette*, 11th July, 1885.

Resumed Area. Land District of Dubbo ; County of Lincoln. The Crown Lands within the boundaries of Bolaro Run and that part of North Tucklan Run lying to the north of the dividing line, as notified in *Gazette*, 11th July, 1885.

The area, annual rent, and rate per acre ; the area, license fee, and rate per section are as follows :—

Leasehold, 4,550 acres. Annual rent, £18 19s. 2d. Rate per acre, 1d.
Resumed, 6,620 ,, ,, license, 27 11s. 8d. ,. per sec., £2 13s. 4d.

Names of Holders—Messrs. William and Harry Albatross Patrick, Henry Mallon Todhunter, and William Gibson McCouchie.

BOLERO BLOCK A NORTH PASTORAL HOLDING, No. 547.

Comprising North Bolaro block A Run.

Leasehold Area. Land District of Narrandera ; County of Cooper. The Crown Lands within the boundaries of that part of North Bolaro Block A Run lying to the north of the dividing line, as notified in *Gazette*, 31st July, 1885.

Resumed Area. Land District of Narrandera ; County of Cooper. The Crown Lands within the boundaries of that part of Nouth Bolaro Block A Run lying to the south of the dividing line, as notified in *Gazette*, 31st July, 1885.

The area, annual rent, and rate per acre ; the area, license fee, and rate per section are as follows :—

Leasehold, 14,880 acres. Annual rent, £93 0s. 0d. Rate per acre, 1½d.
Resumed, 14,846 ,, ,, license, 46 7s. 11d. ,, per section, £2.

Name of Holders—Australian Mortgage, Land, and Finance Company.

BOMELY PASTORAL HOLDING, No. 207.

Comprising Boomley Run.

Leasehold Area. Land District of Dubbo ; County of Lincoln. The Crown Lands within the boundaries of that part of Boomley Run lying to the east of the dividing line, as notified in *Gazette*, 11th July, 1885.

Resumed Area. Land District of Dubbo ; County of Lincoln. The Crown Lands within the boundaries of that part of Boomley Run lying to the west of the dividing line, as notified in *Gazette*, 11th July, 1885.

The area, annual rent, and rate per acre ; the area, license fee, and rate per section are as follows :—

Leasehold, 7,910 acres. Annual rent, £65 18s. 4d. Rate per acre, 2d.
Resumed, 8,271 ,, ,, license, 34 9s. 3d. ,, per sec., £2 13s. 4d.

Name of Holders—Bank of New South Wales.

BOMERA PASTORAL HOLDING, No. 185.

Comprising Terawinda, Bomera, and Boobala Creek Runs.

Leasehold Area. Land Districts of Coonabarrabran and Gunnedah ; Counties of Napier and Pottinger. The Crown Lands within the boundaries of those parts of Terawinda and Boobala Creek Runs lying to the west of the dividing line, as notified in *Gazette*, 11th July, 1885.

Resumed Area. Land Districts of Coonabarrabran and Gunnedah ; Counties of Pottinger and Napier. The Crown Lands within the boundaries of Bomera Run and those parts of Boobala Creek and Terawinda Runs lying to the east of the dividing line, as notified in *Gazette*, 11th July, 1885.

The area, annual rent, and rate per acre ; the area, license fee, and rate per section are as follows :—

Leasehold, 93,430 acres. Annual rent, £583 18s. 9d. Rate per acre, 1½d.
Resumed, 85,983 ,, ,, license, 358 5s. 3d. ,, per sec., £2 13s. 4d.

Name of Holders—British and Australasian Trust and Loan Company.

BONE AND PREMER PASTORAL HOLDING, No. 60.

Comprising Bone and Premer Runs.

LEASEHOLD AREA. Land District of Gunnedah; County of Pottinger. The Crown Lands within the boundaries of those parts of Bone and Premer Runs lying to the south of the dividing line, as notified in *Gazette*, 11th July, 1885.

RESUMED AREA. Land District of Gunnedah; County of Pottinger. The Crown Lands within the boundaries of those parts of Bone and Premer Runs lying to the north of the dividing line, as notified in *Gazette*, 11th July, 1885.

The area, annual rent, and rate per acre; the area, license fee, and rate per section are as follows:—

Leasehold, 15,652 acres. Annual rent, £171 3s. 11d. Rate per acre, 2¾d.
Resumed, 17,220 ,, ,, license, 71 15s. 0d. ,, per sec., £2 13s. 4d.

Name of Holder—Mr. John McMaster.

BONGEABONG PASTORAL HOLDING, No. 574.

Comprising Bongegalong, Yarigand, Castlereagh, New Bongegalong, and Milpulling Runs.

LEASEHOLD AREA. Land District of Dubbo; County of Ewenmar. The Crown Lands within the boundaries of Milpulling Run and that part of New Bongegalong Run lying to the south and west of the dividing line, as notified in *Gazette*, 31st July, 1885.

RESUMED AREA. Land Districts of Dubbo and Coonamble; County of Ewenmar. The Crown Lands within the boundaries of Bongegalong, Yarigand, and Castlereagh Runs and that part of New Bongegalong Run lying to the north and east of the dividing line, as notified in *Gazette*, 31st July, 1885.

The area, annual rent, and rate per acre; the area, license fee, and rate per section are as follows:—

Leasehold, 23,160 acres. Annual rent, £241 5s. 0d. Rate per acre, 2¼d.
Resumed, 16,187 ,, ,, license, 67 8s. 11d. ,, per sec., £2 13s. 4d.

Name of Holders—Australian Joint Stock Bank.

BOOABULA PASTORAL HOLDING, No. 124.

Comprising Booabula and Dry Plains Runs.

LEASEHOLD AREA. Land Districts of Hay and Deniliquin; County of Townsend. The Crown Lands within the boundaries of those parts of Booabula and Dry Plains Runs lying to the east of the dividing line, as notified in *Gazette*, 11th July, 1885.

RESUMED AREA. Land Districts of Hay and Deniliquin: County of Townsend. The Crown Lands within the boundaries of those parts of Booabula and Dry Plains Runs lying to the west of the dividing line, as notified in *Gazette*, 11th July, 1885.

The area, annual rent, and rate per acre; the area, license fee, and rate per section are as follows:—

Leasehold, 11,466 acres. Annual rent, £149 5s. 11d. Rate per acre, 3½d.
Resumed, 13,172 ,, ,, license, 68 12s. 1d. ,, per sec., £3 6s. 8d.

Names of Holders—Messrs. John Hutchinson Blackwood, and James McMeckan.

BOOK BOOK PASTORAL HOLDING, No. 189.

Comprising Book Book Run.

LEASEHOLD AREA. Land District of Wagga Wagga; County of Wynyard. The Crown Lands within the boundaries of that part of Book Book Run lying to the north-east of the dividing line, as notified in *Gazette*, 11th July, 1885.

Resumed Area. Land District of Wagga Wagga; County of Wynyard. The Crown Lands within the boundaries of that part of Book Book Run lying to the south-west of the dividing line, as notified in *Gazette*, 11th July, 1885.

The area, annual rent, and rate per acre; the area, license fee, and rate per section are as follows:—

Leasehold, 3,980 acres. Annual rent, £74 12s. 6d. Rate per acre, 4½d.
Resumed, 3,264 ,, ,, license, 57 16s. 0d. ,, per sec., £11 6s. 8d.

Name of Holders—Australian Joint Stock Bank.

BOOLCARROL PASTORAL HOLDING, No. 609.

Comprising Burgarrol, Tolduna, Galathera West, and Brigalow Runs.

Leasehold Area. Land District of Narrabri; County of Jamison. The Crown Lands within the boundaries of Galathera West Run, and of those parts of Brigalow, Burgarrol, and Tolduna Runs lying to the north and east of the dividing line, as notified in *Gazette*, 31st July, 1885.

Resumed Area. Land District of Narrabri; County of Jamison. The Crown Lands within the boundaries of those parts of Brigalow, Burgarrol, and Tolduna Runs lying to the south and west of the dividing line, as notified in *Gazette*, 31st July, 1885.

The area, annual rent, and rate per acre; the area, license fee, and rate per section are as follows:—

Leasehold, 35,605 acres. Annual rent, £593 8s. 4d. Rate per acre, 4d.
Resumed, 30,445 ,, ,, license, 285 8s. 5d. ,, per section, £6.

Names of Holders—Messrs. Robert Jonathan Jeffray and William Murray.

BOOLOOLA PASTORAL HOLDING, No. 493.

Comprising Booloola Run.

Leasehold Area. Land District of Gunnedah; County of Pottinger. The Crown Lands within the boundaries of that part of Booloola Run lying to the east of the dividing line, as notified in *Gazette*, 11th July, 1885.

Resumed Area. Land District of Gunnedah; County of Pottinger. The Crown Lands within the boundaries of that part of Booloola Run lying to the west of the dividing line, as notified in *Gazette*, 11th July, 1885.

The area, annual rent, and rate per acre are as follows:—

Leasehold, 4,964 acres. Annual rent, £72 7s. 10d. Rate per acre, 3½d.
Resumed, 4,353 ,, Not under Occupation License.

Name of Licensee—Mr. Matthew Thomas Kennedy.
,, Leaseholder—Mr. Walter Hodgson.

BOOLOOROO PASTORAL HOLDING, No. 186.

Comprising Boolooroo Run.

Leasehold Area. Land District of Moree; Counties of Stapylton and Courallie. The Crown Lands within the boundaries of that part of Boolooroo Run lying to the west of the dividing line, as notified in *Gazette*, 11th July, 1885.

Resumed Area. Land District of Moree; Counties of Stapylton and Courallie. The Crown Lands within the boundaries of that part of Boolooroo Run lying to the east of the dividing line, as notified in *Gazette*, 11th July, 1885.

The area, annual rent, and rate per acre; the area, license fee, and rate per per section are as follows:—

Leasehold, 16,757 acres. Annual rent, £235 13s. 0d. Rate per acre, 3¾d.
Resumed, 9,981 ,, ,, license, 83 3s. 6d. ,, per sec., £5 6s. 8d.

Name of Holders—Union Bank of Australia.

BOOMANOOMANA PASTORAL HOLDING, No. 31.

Comprising Boomanooman and Kilmyana Runs.

LEASEHOLD AREA. Land District of Corowa; County of Denison. The Crown Lands within the boundaries of those parts of Boomanooman and Kilmyana Runs lying to the west of the dividing line, as notified in *Gazette*, 11th July, 1885.

RESUMED AREA. Land District of Corowa; County of Denison. The Crown Lands within the boundaries of those parts of Boomanooman and Kilmyana Runs lying to the east of the dividing line, as notified in *Gazette*, 11th July, 1885.

The area, annual rent, and rate per acre; the area, license fee, and rate per section are as follows:—

Leasehold, 10,615 acres. Annual rent, £398 1s. 3d. Rate per acre, 9d.
Resumed, 13,444 ,, ,, license, 336 2s. 0d. ,, per section, £16.

Name of Holder—Mr. William Hay.

BOONA WEST PASTORAL HOLDING, No. 313.

Comprising Boona West Run.

LEASEHOLD AREA. Land District of Condoublin; County of Cunningham. The Crown Lands within the boundaries of that part of Boona West Run lying to the north-east of the dividing line, as notified in *Gazette*, 11th July, 1885.

RESUMED AREA. Land District of Condoublin; County of Cunningham. The Crown Lands within the boundaries of that part of Boona West Run lying to the south-west of the dividing line, as notified in *Gazette*, 11th July, 1885.

The area, annual rent, and rate per acre; the area, license fee, and rate per section are as follows:—

Leasehold, 38,122 acres. Annual rent, £277 19s. 6d. Rate per acre, 1¾d.
Resumed, 34,080 ,, ,, license, 142 0s. 0d. ,, per sec., £2 13s. 4d.

Names of Holders—Messrs. Peter McIntyre and Lachlan McLean.

BOONAL PASTORAL HOLDING, No. 616.

Comprising Boonal Run.

LEASEHOLD AREA. Land District of Warialda; Counties of Stapylton and Arrawatta. The Crown Lands within the boundaries of that part of Boonal Run lying to the east of the dividing line, as notified in *Gazette*, 31st July, 1885.

RESUMED AREA. Land District of Warialda; Counties of Stapylton and Arrawatta. The Crown Lands within the boundaries of that part of Boonal Run lying to the west of the dividing line, as notified in *Gazette*, 31st July, 1885.

The area, annual rent, and rate per acre; the area, license fee, and rate per section are as follows:—

Leasehold, 17,958 acres. Annual rent, £224 9s. 6d. Rate per acre, 3d.
Resumed, 17,047 ,, ,, license, 142 1s. 2d. ,, per sec., £5 6s. 8d.

Name of Holders—Commercial Banking Company of Sydney.

BOONOOK PASTORAL HOLDING, No. 109.

Comprising Conargo, North Boonook, and Old Man Plain or Boonook Runs.

LEASEHOLD AREA. Land Districts of Hay and Deniliquin; County of Townsend. The Crown Lands within the boundaries of those parts of Conargo, North Boonook, and Old Man Plain or Boonook Runs lying to the west of the dividing line, as notified in *Gazette*, 11th July, 1885.

RESUMED AREA. Land Districts of Hay and Deniliquin; County of Townsend. The Crown Lands within the boundaries of those parts of Conargo,

North Boonook, and Old Man Plain or Boonook Runs lying to the east of the dividing line, as notified in *Gazette*, 11th July, 1885.

The area, annual rent, and rate per acre; the area, license fee, and rate per section are as follows:—

Leasehold, 13,627 acres. Annual rent, £181 13s. 10d. Rate per acre, 3d. 2-10ths
Resumed, 13,880 ,, ,, license, 144 11s. 8d. ,, per sec., £6 13s. 4d.

Name of Holder—Mr. Franc Sadleir Falkiner.

BORAH PASTORAL HOLDING, No. 721.

Comprising Bora Runs.

Leasehold Area. Land District of Coonabarrabran; County of White. The Crown Lands within the boundaries of that part of Bora Run lying to the north and east of the dividing line, as notified in *Gazette*, 8th September, 1885.

Resumed Area. Land District of Coonabarrabran; County of White. The Crown Lands within the boundaries of that part of Bora Run lying to the south and west of the dividing line, as notified in *Gazette*, 8th September, 1885.

The area, annual rent, and rate per acre are as follows:—

Leasehold, 39,200 acres. Annual rent, £81 13s. 4d. Rate per acre, ½d.
Resumed, 39,129 ,, Not under Occupation License.

Names of Holders—Messrs. John Britton and William Charles Seivl.

BORAMBIL PASTORAL HOLDING, No. 134.

Comprising Borambil, Bolamble, Outer Borambil, Wallaroy, and Wallamundry Runs.

Leasehold Area. Land District of Condoublin; Counties of Cunningham and Gipps. The Crown Lands within the boundaries of Bolamble, Borambil, Wallamundry, and those parts of Outer Borambil and Wallaroy Runs lying to the north of the dividing line, as notified in *Gazette*, 11th July, 1885.

Resumed Area. Land District of Condoublin; County of Gipps. The Crown Lands within the boundaries of those parts of Outer Borambil and Wallaroy Runs lying to the south of the dividing line, as notified in *Gazette*, 11th July, 1885.

The area, annual rent, and rate per acre; the area, license fee, and rate per section are as follows:—

Leasehold, 34,518 acres. Annual rent, £350 11s. 3d. Rate per acre, 2½d.
Resumed, 24,924 ,, ,, license, 103 17s. 0d. ,, per sec., £2 13s. 4d.

Name of Holders—New Zealand Loan and Mercantile Agency Company.

BORAMBOLA PASTORAL HOLDING, No. 724.

Comprising Borambola, Gunningardroo, and Gumly Gumly Runs.

Leasehold Area. Land District of Wagga Wagga; County of Wynyard. The Crown Lands within the boundaries of that part of Borambola Run lying to the east of the dividing line, as notified in *Gazette*, 14th October, 1885.

Resumed Area. Land District of Wagga Wagga; County of Wynyard. The Crown Lands within the boundaries of Gumly Gumly and Gunningardroo Runs and that part of Borambola Run lying to the west of the dividing line, as notified in *Gazette*, 14th October, 1885.

The area, annual rent, and rate per acre; the area, license fee, and rate per section are as follows:—

Leasehold, 9,320 acres. Annual rent, £174 15s. 0d. Rate per acre, 4½d.
Resumed, 8,537 ,, ,, license, 88 18s. 7d. ,, per sec., £6 13s. 4d.

Names of Holders—Messrs. Donnelly (Executors of the late J. Donnelly).

BORANDA PASTORAL HOLDING, No. 579.

Comprising Booranda Run.

LEASEHOLD AREA. Land District of Coonamble; County of Gowen. The Crown Lands within the boundaries of that part of Booranda Run lying to the east of the dividing line, as notified in *Gazette*, 31st July, 1885.

RESUMED AREA. Land District of Coonamble; County of Gowen. The Crown Lands within the boundaries of that part of Booranda Run lying to the west of the dividing line, as notified in *Gazette*, 31st July, 1885.

The area, annual rent, and rate per acre are as follows:—

Leasehold, 5,000 acres. Annual rent, £20 16s. 8d. Rate per acre, 1d.
Resumed, 5,210 ,, Not under Occupation License.

Name of Holder—Mr. John Cafe.

BOREE CREEK PASTORAL HOLDING, No. 548.

Comprising Borea Creek and East Mundarah Runs.

LEASEHOLD AREA. Land Districts of Narrandera and Urana; Counties of Urana and Mitchell. The Crown Lands within the boundaries of those parts of Borea Creek and East Mundarah Run lying to the east of the dividing line, as notified in *Gazette*, 31st July, 1885.

RESUMED AREA. Land Districts of Narrandera and Urana; Counties of Urana and Mitchell. The Crown Lands within the boundaries of those parts of Borea Creek and East Mundarah Runs lying to the west of the dividing line, as notified in *Gazette*, 31st July, 1885.

The area, annual rent, and rate per acre; the area, license fee, and rate per section are as follows:—

Leasehold, 9,791 acres. Annual rent, £81 11s. 10d. Rate per acre, 2d.
Resumed, 7,870 ,, ,, license, 32 15s. 10d. ,, per sec., £2 13s. 4d.

Name of Holders—Union Bank of Australia.

BOREEGERRY PASTORAL HOLDING, No. 151.

Comprising Boreegery Run.

LEASEHOLD AREA. Land District of Urana; County of Urana. The Crown Lands within the boundaries of that part of Boreegery Run lying to the west of the dividing line, as notified in *Gazette*, 11th July, 1885.

RESUMED AREA. Land District of Urana; County of Urana. The Crown Lands within the boundaries of that part of Boreegery Run lying to the east of the dividing line, as notified in *Gazette*, 11th July, 1885.

The area, annual rent, and rate per acre; the area, license fee, and rate per section are as follows:—

Leasehold, 900 acres. Annual rent, £28 2s. 6d. Rate per acre, 7½d.
Resumed, 1,289 ,, ,, license, 34 15s. 11d. ,, per sec., £17 5s. 6d.

Name of Holders—Messrs. Richard Goldsbrough and Company.

BORONGA PASTORAL HOLDING, No. 184.

Comprising Boronga, Pallaranga, and Midlands Runs.

LEASEHOLD AREA. Land District of Moree; Counties of Benarba and Stapylton. The Crown Lands within the boundaries of Boronga and Midlands Runs, and that part of Pallaranga Run lying to the west of the dividing line, as notified in *Gazette*, 11th July, 1885.

Resumed Area. Land District of Moree; County of Stapylton. The Crown Lands within the boundaries of that part of Pallaranga Run lying to the east of the dividing line, as notified in *Gazette*, 11th July, 1885.

The area, annual rent, and rate per acre; the area, license fee, and rate per section, are as follows:—

Leasehold, 45,412 acres.	Annual rent, £378 8s. 8d.	Rate per acre, 2d.	
Resumed, 46,500 ,,	,, license, 339 1s. 3d.	,, per sec., £4 13s. 4d.	

Name of Holder—Mr. Thomas Walker.

BOTHEROE PASTORAL HOLDING, No. 2.

Comprising Botheroe and Mumbedah Runs.

Leasehold Area. Land District of Coonabarrabran; County of Napier. The Crown Lands within the boundaries of those parts of Botheroe and Mumbedah Runs lying to the north-east of the dividing line, as notified in *Gazette*, 11th July, 1885.

Resumed Area. Land District of Coonabarrabran; County of Napier. The Crown Lands within the boundaries of those parts of Botheroe and Mumbedah Runs lying to the south-west of the dividing line, as notified in *Gazette*, 11th July, 1885.

The area, annual rent, and rate per acre; the area, license fee, and rate per section are as follows:—

Leasehold, 37,540 acres.	Annual rent, £117 6s. 3d.	Rate per acre, ¾d.	
Resumed, 34,726 ,,	,, license, 90 8s. 8d.	,, per sec., £1 13s. 4d.	

Names of Holders—Sir Daniel Cooper, Bart., and Mr. Thomas Buckland.

BOURBAH PASTORAL HOLDING, No. 475.

Comprising Bourbah Run.

Leasehold Area. Land District of Coonamble; County of Gregory. The Crown Lands within the boundaries of that part of Bourbah Run lying to the south-east of the dividing line, as notified in *Gazette*, 11th July, 1885.

Resumed Area. Land District of Coonamble; County of Gregory. The Crown Lands within the boundaries of that part of Bourbah Run lying to the north-west of the dividing line, as notified in *Gazette*, 11th July, 1885.

The area, annual rent, and rate per acre; the area, license fee, and rate per section are as follows:—

Leasehold, 10,225 acres.	Annual rent, £117 10s. 1d.	Rate per acre, 2¾d.	
Resumed, 8,200 ,,	,, license, 59 15s. 10d.	,, per sec., £4 13s. 4d.	

Name of Licensees—Messrs. Patrick and William O'Donohue.
,, Leaseholder—Mr. B. C. Byrne.

BOURKE'S CREEK PASTORAL HOLDING, No. 638.

Comprising Bourke's Creek Run.

Leasehold Area. Land District of Wagga Wagga; County of Mitchell. The Crown Lands within the boundaries of that part of Bourke's Creek Run lying to the north of the dividing line, as notified in *Gazette*, 31st July, 1885.

Resumed Area. Land Districts of Albury and Wagga Wagga; Counties of Goulburn and Mitchell. (Part of this area falls within the Eastern Division). The

Crown Lands within the boundaries of that part of Bourke's Creek Run lying to the south of the dividing line, as notified in *Gazette*, 31st July, 1885.

The area, annual rent, and rate per acre; the area, license fee, and rate per section are as follows:—

Leasehold, 6,970 acres.	Annual rent, £101 12s. 11d.	Rate per acre, 3½d.
Resumed, 8,421 ,,	,, license, 87 14s. 5d.	,, per section, £2.

Name of Holders—Union Bank of Australia.

BOYD PASTORAL HOLDING, No. 74.

Comprising Boyd Run.

Leasehold Area. Land District of Forbes; County of Forbes. The Crown Lands within the boundaries of that part of Boyd Run lying to the south-west of the dividing line, as notified in *Gazette*, 11th July, 1885.

Resumed Area. Land District of Forbes; County of Forbes. The Crown Lands within the boundaries of that part of Boyd Run lying to the north-east of the dividing line, as notified in *Gazette*, 11th July, 1885.

The area, annual rent, and rate per acre; the area, license fee, and rate per section are as follows:—

Leasehold, 14,281 acres.	Annual rent, £89 5s. 2d.	Rate per acre, 1½d.
Resumed, 12,982 ,,	,, license, 47 18s. 5d.	,, per sec., £2 7s. 3d.

Name of Holder—The Hon. William Henry Suttor, M.L.C.

BOYONG PASTORAL HOLDING, No. 239.

Comprising Moon Moon Curra Run.

Leasehold Area. Land District of Hay; County of Waradgery. The Crown Lands within the boundaries of that part of Moon Moon Curra Run lying to the east and north of the dividing line, as notified in *Gazette*, 11th July, 1885.

Resumed Area. Land District of Hay; County of Waradgery. The Crown Lands within the boundaries of that part of Moon Moon Curra Run lying to the west and south of the dividing line, as notified in *Gazette*, 11th July, 1885.

The area, annual rent, and rate per acre; the area, license fee, and rate per section are as follows:—

Leasehold, 2,529 acres.	Annual rent, £32 13s. 4d.	Rate per acre, 3d. 1-10th.
Resumed, 1,282 ,,	,, license, 13 7s. 1d.	,, per sec., £6 13s. 4d.

Name of Holders—English, Scottish and Australian Chartered Bank

BREEZA PASTORAL HOLDING, No. 640.

Comprising Breeza, Mooki River, Doonoo Range, Wallalla Back, and Weia Weia Creek Runs.

Leasehold Area. Land District of Gunnedah: Counties of Pottinger and Buckland. The Crown Lands within the boundaries of those parts of Breeza, Mooki River, and Weia Weia Creek Runs lying to the north and west of the dividing line, as notified in *Gazette*, 31st July, 1885.

Resumed Area. Land Districts of Gunnedah, Murrurundi and Tamworth; Counties of Pottinger and Buckland. The Crown Lands within the boundaries of Doonoo Range and Wallalla Back Runs and those parts of Breeza, Mooki River

and Weia Weia Creek Runs lying to the south and east of the dividing line, as notified in *Gazette*, 31st July, 1885.

Part of this area falls within the Eastern Division.

The area, annual rent, and rate per acre; the area, license fee, and rate per section are as follows:—

Leasehold, 37,747 acres.	Annual rent, £511 3s. 2d.	Rate per acre, 3¼d.	
Resumed, 25,229 ,,	,, license, 249 13s. 3d.	,, per sec., £6 6s. 8d.	

Names of Holders—Messrs. William, Joseph, Samuel and George Clift.

BREWARRINA PASTORAL HOLDING, No. 329.

Comprising Brewarrina Run.

Leasehold Area. Land Districts of Narrandera and Wagga Wagga; County of Mitchell. The Crown Lands within the boundaries of that part of Brewarrina Run lying to the north and east of the dividing line, as notified in *Gazette*, 11th July, 1885.

Resumed Area. Land Districts of Narrandera and Wagga Wagga; County of Mitchell. The Crown Lands within the boundaries of that part of Brewarrina Run lying to the south and west of the dividing line, as notified in *Gazette*, 11th July, 1885.

The area, annual rent, and rate per acre; the area, license fee, and rate per section are as follows:—

Leasehold, 13,180 acres.	Annual rent, £329 10s. 0d.	Rate per acre, 6d.	
Resumed, 11,728 ,,	,, license, 293 4s. 0d.	,, per section, £16.	

Name of Holder—Mr. William Pitt Faithful.

BREWON PASTORAL HOLDING, No. 345.

Comprising Brewon, Grandool, Buckinguy, Willoree, Yamba Yamba, Willerie and Blowan, Bunbundaloo, Werrigal and Wammerawa Runs.

Leasehold Area. Land District of Brewarrina East; County of Clyde The Crown Lands within the boundaries of Yamba Yamba and Willerie and Blowan Runs, and those parts of Buckinguy and Willoree Runs lying to the south and west of the dividing line, as notified in *Gazette*, 11th July, 1885.

Resumed Area. Land Districts of Brewarrina East and Walgett; Counties of Leichhardt and Clyde. The Crown Lands within the boundaries of Brewon, Grandool, Wammerawa, Werrigal, Bundundaloo, and those parts of Buckinguy and Willoree Runs lying to the north and east of the dividing line, as notified in *Gazette*, 11th July, 1885.

The area, annual rent, and rate per acre; the area, license fee, and rate per section are as follows:—

Leasehold, 86,838 acres.	Annual rent, £723 13s. 0d.	Rate per acre, 2d.	
Resumed, 95,180 ,,	,, license, 495 14s. 7d.	,, per sec., £3 6s. 8d.	

Name of Holder—Mr. John Kenneth Mackay.

BROGAN PLAINS PASTORAL HOLDING, No. 84.

Comprising Brogan Plains Run.

Leasehold Area. Land District of Parkes; County of Ashburnham. The Crown Lands within the boundaries of that part of Brogan Plains Run lying to the west of the dividing line, as notified in *Gazette*, 11th July, 1885.

RESUMED AREA. Land District of Parkes; County of Ashburnham. The Crown Lands within the boundaries of that part of Brogan Plains Run lying to the east of the dividing line, as notified in *Gazette*, 11th July, 1885.

The area, annual rent, and rate per acre; the area, license fee, and rate per section are as follows:—

Leasehold, 8,211 acres. Annual rent, £68 8s. 6d. Rate per acre, 2d.
Resumed, 7,400 ,, ,, license, 46 5s. 0d. ,, per section, £4.

Name of Holders—Commercial Banking Company of Sydney.

BROOKONG PASTORAL HOLDING, No. 473.

Comprising Brookong or Urana Creek Run.

LEASEHOLD AREA. Land Districts of Urana and Wagga Wagga; Counties of Urana and Mitchell. The Crown Lands within the boundaries of that part of Brookong or Urana Creek Run lying to the south-east of the dividing line, as notified in the *Gazette*, 11th July, 1885.

RESUMED AREA. Land Districts of Urana, Wagga Wagga, and Narrandera; Counties of Urana and Mitchell. The Crown Lands within the boundaries of that part of Brookong or Urana Creek Run lying to the north-west of the dividing line, as notified in *Gazette*, 11th July, 1885.

The area, annual rent, and rate per acre; the area, license fee, and rate per section are as follows:—

Leasehold, 48,650 acres. Annual rent, £1,114 17s. 11d. Rate per acre, 5¼d.
Resumed, 53,800 ,, ,, license, 784 11s. 8d. ,, per sec., £9 6s. 8d.

Name of Holder—The Hon. William Halliday, M.L.C.

BRUE PLAINS PASTORAL HOLDING, No. 488.

Comprising Brue Plains Run.

LEASEHOLD AREA. Land District of Parkes; County of Kennedy. The Crown Lands within the boundaries of that part of Brue Plains Run lying to the east of the dividing line, as notified in *Gazette*, 11th July, 1885.

RESUMED AREA. Land District of Parkes; County of Kennedy. The Crown Lands within the boundaries of that part of Brue Plains Run lying to the west of the dividing line, as notified in *Gazette*, 11th July, 1885.

The area, annual rent, and rate per acre; the area, license fee, and rate per section are as follows:—

Leasehold, 15,900 acres. Annual rent, £53 0s. 0d. Rate per acre, 4-5ths d.
Resumed, 15,100 ,, ,, license, 23 11s. 11d. ,, per sec., £1.

Name of Holders—Union Bank of Australia.

BRUNDAH PASTORAL HOLDING, No. 559.

Comprising Brundah and Cudgemy Country Runs.

LEASEHOLD AREA. Land District of Grenfell; County of Monteagle. The Crown Lands within the boundaries of Cudgemy Country Run and that part of Brundah Run lying to the east of the dividing line, as notified in *Gazette*, 31st July, 1885.

RESUMED AREA. Land District of Grenfell; County of Monteagle. The Crown Lands within the boundaries of that part of Brundah Run lying to the west of the dividing line, as notified in *Gazette*, 31st July, 1885.

The area, annual rent, and rate per acre; the area, license fee, and rate per section are as follows:—

Leasehold, 14,155 acres. Annual rent, £88 9s. 8d. Rate per acre, 1½d.
Resumed, 10,728 ,, ,, license, 44 14s. 0d. ,, per sec., £2 13s 4d.

Name of Holders—New Zealand Loan and Mercantile Agency Company.

BUCKINGBONG PASTORAL HOLDING, No. 388.

Comprising Buckingbong and Gillenbah, Little Swamp, Morundah, and Yanco Runs.

LEASEHOLD AREA. Land Districts of Narrandera and Urana; Counties of Mitchell and Urana The Crown Lands within the boundaries of those parts of Buckingbong and Gillenbah, Little Swamp, and Morundah Runs lying to the east of the dividing line, as notified in *Gazette*, 11th July, 1885.

RESUMED AREA. Land Districts of Narrandera and Urana; Counties of Mitchell, Urana, and Boyd. The Crown Lands within the boundaries of Yanco Run and those parts of Buckingbong and Gillenbah, Little Swamp, and Morundah Runs lying to the west of the dividing line, as notified in *Gazette*, 11th July, 1885.

The area, annual rent, and rate per acre; the area, license fee, and rate per section are as follows:—

Leasehold, 33,037 acres. Annual rent, £412 19s. 3d. Rate per acre, 3d.
Resumed, 42,028 ,, ,, license, 350 4s. 8d. ,, per sec., £5 6s. 8d.

Name of Holder—Mr. Francis Jenkins.

BUCKYINGUY PASTORAL HOLDING, No. 258.

Comprising the following Runs, viz.:—Waughgandry, on the Mara Creek, Morbella, Morbella West, Woolagoola and Woolagoola West, Goolagoola, Beriarh, Grahway, and Wundabungey.

LEASEHOLD AREA. Land District of Dubbo; County of Gregory. The Crown Lands within the boundaries of Waughgandry, Morbella, Morbella West Runs. and those parts of on the Mara Creek, Woolagoola West, Woolagoola, and Wundabungey Runs lying to the north-west of the dividing line, as notified in *Gazette*, 11th July, 1885.

RESUMED AREA. Land District of Dubbo: County of Gregory. The Crown Lands within the boundaries of Goolagoola, Beriarh, Grahway Runs, and those parts of Woolagoola West, Woolagoola, on the Mara Creek, and Wundabungey Runs lying to the south-east of the dividing line, as notified in *Gazette*, 11th July, 1885.

The area, annual rent, and rate per acre; the area, license fee, and rate per section are as follows:—

Leasehold, £60,890 acres. Annual rent, £697 14s. 0d. Rate per acre, 2¾d.
Resumed, 51,647 ,, ,, license, 322 15s. 9d. ,, per section, £4.

Names of Holders—Messrs. James Rutherford, William Franklin Whitney, and Walter Russell Hall.

BUDDABADAH PASTORAL HOLDING, No. 98.

Comprising Bugabada Run.

LEASEHOLD AREA. Land District of Dubbo; County of Oxley. The Crown Lands within the boundaries of that part of Bugabada Run lying to the south-east of the dividing line, as notified in *Gazette*, 11th July, 1885.

RESUMED AREA. Land District of Dubbo; County of Oxley. The Crown Lands within the boundaries of that part of Bugabada Run lying to the north-west of the dividing line, as notified in *Gazette*, 11th July, 1885.

The area, annual rent, and rate per acre; the area, license fee, and rate per section are as follows:—

Leasehold, 9,560 acres. Annual rent, £69 14s. 2d. Rate per acre, 1¾d.
Resumed, 8,000 ,, ,, license, 33 6s. 8d. ,, per sec., £2 13s. 4d.

Name of Holder—Mr. John Cassels Ryrie.

BUDDABUDAH PASTORAL HOLDING, No. 606.

Comprising Myall Cowell, Upper Bugabuda, Upper Muddall West, and Back Run of Upper Bugabuda Runs.

LEASEHOLD AREA. Land District of Parkes; Counties of Flinders and Kennedy. The Crown Lands within the boundaries of Upper Muddall West Run and those parts of Myall Cowell and Back Run of Upper Bugabuda Runs lying to the north-west of the dividing line, as notified in *Gazette*, 31st July, 1885.

RESUMED AREA. Land District of Parkes; Counties of Flinders and Kennedy. The Crown Lands within the boundaries of Upper Bugabuda Run and those parts of Myall Cowell and Back Run of Upper Bugabuda Runs lying to the south-east of the dividing line, as notified in *Gazette*, 31st July, 1885.

The area, annual rent, and rate per acre; the area, license fee, and rate per section are as follows:—

Leasehold, 34,300 acres. Annual rent, £250 2s. 1d. Rate per acre, 1¾d.
Resumed, 34,600 ,, ,, license, 153 3s. 7d. ,, per sec., £2 16s. 8d.

Name of Holders—Commercial Banking Company of Sydney.

BUDDIGOWER PASTORAL HOLDING, No. 587.

Comprising Buddigower and Wallandry Runs.

LEASEHOLD AREA. Land Districts of Narrandera and Wagga Wagga; Counties of Bourke and Cooper. The Crown Lands within the boundaries of those parts of Buddigower Runs lying to the south and west of the dividing line, as notified in *Gazette*, 31st July, 1885.

RESUMED AREA. Land Districts of Narrandera, Wagga Wagga, and Grenfell; Counties of Bourke and Bland. The Crown Lands within the boundaries of those parts of Buddigower and Wallandry Runs lying to the north and east of the dividing line, as notified in *Gazette*, 31st July, 1885.

The area, annual rent, and rate per acre; the area, license fee, and rate per section are as follows:—

Leasehold, 85,297 acres. Annual rent, £710 16s. 2d. Rate per acre, 2d.
Resumed, 79,600 ,, ,, license, 281 2s. 3d. ,, per sec., £2 5s.

Name of Holders—Messrs. Dalgety and Company.

BUDGEON PASTORAL HOLDING, No. 592.

Comprising Budgeong Run.

LEASEHOLD AREA. Land District of Coonamble; County of Leichhardt. The Crown Lands within the boundaries of that part of Budgeong Run lying to the north-west of the dividing line, as notified in *Gazette*, 31st July, 1885.

RESUMED AREA. Land District of Coonamble; County of Leichhardt. The Crown Lands within the boundaries of that part of Budgeong Run lying to the south-east of the dividing line, as notified in *Gazette*, 31st July, 1885.

The area, annual rent, and rate per acre; the area, license fee, and rate per section are as follows:—

Leasehold, 4,776 acres. Annual rent, £59 14s. 0d. Rate per acre, 3d.
Resumed, 2,850 ,, ,, license, 17 16s. 3d. ,, per section, £4.

Names of Holders—Messrs. Mark Herrmann and Vivian Cox.

BUDGERY PASTORAL HOLDING, No. 698.

Comprising Hermitage Plains block L Run.

Leasehold Area. Land District of Cobar East; Counties of Canbelego and Flinders. The Crown Lands within the boundaries of that part of Hermitage Plains block L Run lying to the north-east of the dividing line, as notified in *Gazette*, 5th August, 1885.

Resumed Area. Land District of Cobar East; Counties of Canbelego and Flinders. The Crown Lands within the boundaries of that part of Hermitage Plains block L Run lying to the south-west of the dividing line, as notified in *Gazette*, 5th August, 1885.

The area, annual rent, and rate per acre; the area, license fee, and rate per section are as follows:—

Leasehold, 32,200 acres.	Annual rent, £134 3s. 4d.	Rate per acre, 1d.	
Resumed, 30,850 ,,	,, license, 80 6s. 9d.	,, per sec., £1 13s. 4d.	

Name of Holders—Bank of New South Wales.

BUGILBONE PASTORAL HOLDING, No. 106.

Comprising Bugilbone, Berryabar North, Jareel, Bogera, Tareela Plains, North Tareela, and back Tareela Runs.

Leasehold Area. Land District of Narrabri; County of Denham. The Crown Lands within the boundaries of Bugilbone, Bogera, Tareela Plains, and North Tareela Runs, and that part of Back Tareela Run lying to the east of the dividing line, as notified in *Gazette*, 11th July, 1885.

Resumed Area. Land Districts of Narrabri and Walgett; County of Denham. The Crown Lands within the boundaries of Berrybar North and Jareel Runs, and that part of Back Tareela Run lying to the east of the dividing line, as notified in *Gazette*, 11th July, 1885.

The area, annual rent, and rate per acre; the area, license fee, and rate per section are as follows:—

Leasehold, 59,697 acres.	Annual rent, £870 11s. 8d.	Rate per acre, 3½d.	
Resumed, 58,709 ,,	,, license, 489 4s. 10d.	,, per sec., £5 6s. 8d.	

Names of Holders—Messrs. Theodotus John Sumner and John Benn.

BULBODNEY PASTORAL HOLDING, No. 416.

Comprising Bulbodney Run.

Leasehold Area. Land District of Parkes; County of Kennedy. The Crown Lands within the boundaries of that part of Bulbodney Run lying to the north-west of the dividing line, as notified in *Gazette*, 11th July, 1885.

Resumed Area. Land District of Parkes; County of Kennedy. The Crown Lands within the boundaries of that part of Bulbodney Run lying to the south-east of the dividing line, as notified in *Gazette*, 11th July, 1885.

The area, annual rent, and rate per acre; the area, license fee, and rate per section are as follows:—

Leasehold, 34,480 acres.	Annual rent, £251 8s. 4d.	Rate per acre, 1¾d.	
Resumed, 34,600 ,,	,, license, 144 3s. 4d.	,, per sec., £2 13s. 4d.	

Name of Holder—Mr. Benjamin Josman Fink.

BULGANDRA PASTORAL HOLDING, No. 349.

Comprising Bulgundrie Run.

LEASEHOLD AREA. Land District of Corowa; County of Hume. The Crown Lands within the boundaries of those parts of Bulgundrie Run lying to the south of the dividing line, as notified in *Gazette*, 11th July, 1885.

RESUMED AREA. Land District of Corowa; County of Hume. The Crown Lands within the boundaries of that part of Bulgundrie Run lying to the north of the dividing line, as notified in *Gazette*, 11th July, 1885.

The area, annual rent, and rate per acre; the area, license fee, and rate per section are as follows:—

Leasehold, 1,708 acres.	Annual rent, £24 18s. 2d.	Rate per acre, 3½d.	
Resumed, 1,920 ,,	,, license, 16 0s. 0d.	,, per sec. £5 6s. 8d.	

Name of Holder—Mr. Thomas Jamison Gibson.

BULGANDRAMINE PASTORAL HOLDING, No. 127.

Comprising the following Runs, viz.:—Myall Camp North, Myall Camp South, Mungery East, Bulgandramine, Tomingley, Tomingley North, and Dinner Gilgies.

LEASEHOLD AREA. Land Districts of Dubbo and Parkes; Counties of Narromine and Kennedy. The Crown Lands within the boundaries of Myall Camp (North, Myall Camp South, and those parts of Tomingley) North, Dinner Gilgies, Mungery East, and Bulgandramine Runs lying to the north-west of the dividing line, as notified in *Gazette*, 11th July, 1885.

RESUMED AREA. Land Districts of Dubbo and Parkes; Counties of Narromine and Kennedy. The Crown Lands within the boundaries of Tomingley and those parts of Tomingley North, Dinner Gilgies, Mungery East and Bulgandramine Runs lying to the south-east of the dividing line, as notified in *Gazette*, 11th July, 1885.

The area, annual rent, and rate per acre: the area, license fee, and rate per section are as follows:—

Leasehold, 90,092 acres.	Annual rent, £844 12s. 3d.	Rate per acre, 2¼d.	
Resumed, 79,928 ,,	,, license, 333 0s. 8d.	,, per sec., £2 13s. 4d.	

Name of Holder—Mr. Robert Newell Gilmour.

BULLENBONG PASTORAL HOLDING, No. 32.

Comprising Bullenbong and Tollendool Runs.

LEASEHOLD AREA. Land District of Wagga Wagga; County of Mitchell. The Crown Lands within the boundaries of Bullenbong Run lying to the north of the dividing line, as notified in *Gazette*, 11th July, 1885.

RESUMED AREA. Land District of Wagga Wagga; County of Mitchell. The Crown Lands within the boundaries of Tollendool Run lying to the south of the dividing line, as notified in *Gazette*, 11th July, 1885.

The area, annual rent, and rate per acre; the area, license fee, and rate per section are as follows:—

Leasehold, 8,497 acres.	Annual rent, £238 19s. 7d.	Rate per acre, 6¾d.	
Resumed, 5,470 ,,	,, license, 79 15s. 5d.	,, per section £9 6s. 8d.	

Name of Holders—Commercial Banking Company of Sydney.

BULLERAWA PASTORAL HOLDING, No. 441.

Comprising Back vacant Cumble, Bullerawa, Coormore, East Cumble, Eato East, Eato West, Talluba, Vivianfield, and Werai Runs.

Leasehold Area. Land District of Narrabri; County of Baradine. The Crown Lands within the boundaries of Bullerawa, Talluba, and Eato West Runs, and that part of Eato East Run lying to the north of the dividing line, as notified in *Gazette*, 11th July, 1885.

Resumed Area. Land Districts of Narrabri and Coonabarrabran; Counties of Baradine and White. The Crown Lands within the boundaries of Back vacant Cumble, East Cumble, Vivianfield, Werai, and Coormore Runs, and that part of Eato East Run lying to the south of the dividing line, as notified in *Gazette*, 11th July, 1885.

The area, annual rent, and rate per acre; the area, license fee, and rate per section are as follows:—

Leasehold, 129,722 acres. Annual rent, £540 10s. 2d. Rate per acre, 1d.
Resumed, 126,040 ,, ,, license, 262 11s. 8d. ,, per sec., £1 6s. 4d.

Name of Holders—The City Bank.

BULL PLAIN PASTORAL HOLDING, No. 152.

Comprising Bull Plain, Cowpasture, and Sawyers' Mistake Runs.

Leasehold Area. Land District of Corowa; County of Denison. The Crown Lands within the boundaries of those parts of Cowpasture and Bull Plain Runs lying to the north and east of the dividing line, as notified in *Gazette*, 11th July, 1885.

Resumed Area. Land District of Corowa; County of Denison. The Crown Lands within the boundaries of Sawyers' Mistake Run and those parts of Cowpasture and Bull Plain Runs lying to the south and west of the dividing line, as notified in *Gazette*, 11th July, 1885.

The area, annual rent, and rate per acre; the area, license fee, and rate per section are as follows:—

Leasehold, 4,342 acres. Annual rent, £149 5s. 2d. Rate per acre, 8¼d.
Resumed, 3,550 ,, ,, license, 73 19s. 2d. ,, per sec., £17 5s. 6d.

Name of Holder—Mr. Charles Young.

BUMBALDRY PASTORAL HOLDING, No. 636.

Comprising Bambaldry Run.

Leasehold Area. Land District of Grenfell; County of Monteagle. The Crown Lands within the boundaries of that part of Bambaldry Run lying to the west of the dividing line, as notified in *Gazette*, 31st July, 1885.

Resumed Area. Land Districts of Grenfell and Cowra; Counties of Monteagle and Forbes. The Crown Lands within the boundaries of that part of Bambaldry Run lying to the east of the dividing line, as notified in *Gazette*, 31st July, 1885.

Part of this area falls within the Eastern Division.

The area, annual rent, and rate per acre; the area, license fee, and rate per section are as follows:—

Leasehold, 5,682 acres. Annual rent, £35 10s. 3d. Rate per acre, 1½d.
Resumed, 5,670 ,, ,, license, 23 12s. 6d. ,, per sec., £2 13s. 4d.

Name of Holders—Union Bank of Aus'ralia.

BUMBALDRY (UPPER) PASTORAL HOLDING, No. 676.

Comprising Bumbaldry Run.

LEASEHOLD AREA. Land District of Grenfell: County of Monteagle. The Crown Lands within the boundaries of that part of Bombaldry Run lying to the south of the dividing line, as notified in *Gazette*, 5th August, 1885.

RESUMED AREA. Land Districts of Cowra and Grenfell; Counties of Monteagle and Forbes. The Crown Lands within the boundaries of that part of Bumbaldry Run lying to the north of the dividing line, as notified in *Gazette*, 5th August, 1885.

A portion of this area lies within the Eastern Division.

The area, annual rent, and rate per acre; the area, license fee, and rate per section are as follows:—

Leasehold, 6,486 acres. Annual rent, £40 10s. 9d. Rate per acre, 1½d.
Resumed, 5,878 ,, ,, license, 24 9s. 10d. ,, per sec., £2 13s. 4d.

Name of Holder—Mr. Edmund Henry Taylor.

BUNARBA PASTORAL HOLDING, No. 305.

Comprising Bunarba North A, Bunarba North B, Turrawa or Windeerna, and Mungi Waterhole Runs.

LEASEHOLD AREA. Land District of Moree: County of Benarba. The Crown Lands within the boundaries of Mungi Waterhole Run and those parts of Turrawa or Windeerna and Bunarba North B Runs lying to the west and south of the dividing line, as notified in *Gazette*, 11th July, 1885.

RESUMED AREA. Land District of Moree: County of Benarba The Crown Lands within the boundaries of Bunarba North A Run, and those parts of Turrawa or Windeerna and Bunarba North B Runs lying to the east and north of the dividing line, as notified in *Gazette*, 11th July, 1885.

The area, annual rent, and rate per acre; the area, license fee, and rate per section are as follows:—

Leasehold, 25,881 acres. Annual rent, £229 3s. 1d. Rate per acre, 2¼d.
Resumed, 26,961 ,, ,, license, 168 10s. 2d. ,, per sec., £4.

Name of Holder—Mr. John Arthur Brooke.

BUNARBRA PASTORAL HOLDING, No. 639.

Comprising Bunarbra South A, and Bunarbra South B Runs.

LEASEHOLD AREA. Land District of Moree; County of Benarba. The Crown Lands within the boundaries of Bunarbra South B Run and that part of Bunarbra South A Run lying to the west and south of the dividing line, as notified in *Gazette*, 31st July, 1885.

RESUMED AREA. Land District of Moree; County of Benarba. The Crown Lands within the boundaries of that part of Bunarbra South A Run lying to the north and east of the dividing line, as notified in *Gazette*, 31st July, 1885.

The area, annual rent, and rate per acre; the area, license fee, and rate per section are as follows:—

Leasehold, 17,610 acres. Annual rent, £201 15s. 7d. Rate per acre, 2¾d.
Resumed, 26,770 ,, ,, license, 104 16s. 3d. ,, per sec., £4.

Name of Holder—Mr. Samuel Clift.

BUNDABURRAH PASTORAL HOLDING, No. 446.

Comprising Bundaburra Run.

LEASEHOLD AREA. Land District of Forbes: County of Forbes. The Crown Lands within the boundaries of that part of Bundaburra Run lying to the West of the dividing line, as notified in *Gazette*, 11th July, 1885.

Resumed Area. Land District of Forbes ; County of Forbes. The Crown Lands within the boundaries of that part of Bundaburra Run lying to the east of the dividing line, as notified in *Gazette*, 11th July, 1885.

The area, annual rent, and rate per acre ; the area, license fee and rate per section are as follows :—

Leasehold, 4,644 acres.	Annual rent, £58 1s. 0d.	Rate per acre, 3d.	
Resumed, 2,775 ,,	,, license, 17 6s. 11d.	,, per sec., £4.	

Name of Holders—Commercial Banking Company of Sydney.

BUNDALLA PASTORAL HOLDING, No. 221.

Comprising Bundalla Run.

Leasehold Area. Land District of Gunnedah ; County of Pottinger. The Crown Lands within the boundaries of that part of Bundalla Run lying to the north of the dividing line, as notified in *Gazette*, 11th July, 1885.

Resumed Area. Land District of Gunnedah ; County of Pottinger. The Crown Lands within the boundaries of that part of Bundalla Run lying to the south of the dividing line, as notified in *Gazette*, 11th July, 1885.

The area, annual rent, and rate per acre ; the area, license fee, and rate per section are as follows :—

Leasehold, 8,500 acres.	Annual rent, £106 5s. 0d.	Rate per acre, 3d.	
Resumed, 9,295 ,,	,, license, 58 1s. 11d.	,, per sec., £4.	

Name of Holders—British and Australian Trust and Loan Company.

BUNDEMAR PASTORAL HOLDING, No. 598.

Comprising Bundigo, Upper Buggaladda, Cartrell or Cowell, Bundemar, and Narrubah Runs.

Leasehold Area. Land District of Dubbo ; County of Ewenmar. The Crown Lands within the boundaries of Narrubah Run and those parts of Bundemar, Cartrell or Cowell, and Bundigo Runs lying to the north-west of the dividing line, as notified in *Gazette*, 31st July, 1887.

Resumed Area. Land District of Dubbo ; County of Ewenmar. The Crown Lands within the boundaries of Upper Buggaladda Run and those parts of Bundemar, Cartrell or Cowell, and Bundigo Runs lying to the south-east of the dividing line, as notified in *Gazette*, 31st July, 1887.

The area, annual rent, and rate per acre ; the area, license fee, and rate per section are as follows :—

Leasehold, 34,140 acres.	Annual rent, £426 15s. 0d.	Rate per acre, 3d.	
Resumed, 27,342 ,,	,, license, 128 3s. 4d.	,, per sec., £3.	

Name of Holders—Bank of New South Wales.

BUNDIDGERY PASTORAL HOLDING, No. 482.

Comprising Bundigerry Run.

Leasehold Area. Land District of Narrandera ; County of Cooper. The Crown Lands within the boundaries of that part of Bundigerry Run lying to the south of the dividing line, as notified in *Gazette*, 11th July, 1885.

Resumed Area. Land District of Narrandera ; County of Cooper. The Crown Lands within the boundaries of that part of Bundigerry Run lying to the north of the dividing line, as notified in *Gazette*, 11th July, 1885.

The area, annual rent, and rate per acre ; the area, license fee, and rate per section are as follows :—

Leasehold, 4,570 acres.	Annual rent, £76 3s. 4d.	Rate per acre, 4d.	
Resumed, 3,400 ,,	,, license, 21 5s. 0d.	,, per section, £4.	

Name of Holders—Australian Mortgage, Land and Finance Company.

BUNDILLA PASTORAL HOLDING, No. 114.

Comprising Bundilla Run.

LEASEHOLD AREA. Land District of Coonamble ; County of Ewenmar. The Crown Lands within the boundaries of that part of Bundilla Run lying to the north of the dividing line, as notified in *Gazette*, 11th July, 1885.

RESUMED AREA. Land District of Coonamble ; County of Ewenmar. The Crown Lands within the boundaries of that part of Bundilla Run lying to the south of the dividing line, as notified in *Gazette*, 11th July, 1885.

The area, annual rent, and rate per acre ; the area, license fee, and rate per section are as follows :—

Leasehold, 5,682 acres.	Annual rent, £82 17s. 3d.	Rate per acre, 3½d.	
Resumed, 3,608 ,,	,, license, 33 16s. 6d.	,, per sec., £6.	

Name of Holders—Commercial Banking Company of Sydney.

BUNDULLA PASTORAL HOLDING, No. 35.

Comprising Bundulla Run.

LEASEHOLD AREA. Land District of Gunnedah ; County of Pottinger. The Crown Lands within the boundaries of that part of Bundulla Run lying to the north of the dividing line, as notified in *Gazette*, 11th July, 1885.

RESUMED AREA. Land District of Gunnedah ; County of Pottinger. The Crown Lands within the boundaries of that part of Bundulla Run lying to the south of the dividing line, as notified in *Gazette*, 11th July, 1885.

The area, annual rent, and rate per acre ; the area, license fee, and rate per section are as follows :—

Leasehold, 5,578 acres.	Annual rent, £63 18s. 4d.	Rate per acre, 2¾d.	
Resumed, 7,224 ,,	,, license, 45 3s. 0d.	,, per section, £4.	

Names of Holders—Messrs. Duncan and John McMaster.

BUNDURE PASTORAL HOLDING, No. 604.

Comprising Bundure, Yanko G, and Yanko H Runs.

LEASEHOLD AREA. Land District of Urana ; County of Urana. The Crown Lands within the boundaries of that part of Bundure Run lying to the east of the dividing line, as notified in *Gazette*, 31st July, 1885.

RESUMED AREA. Land District of Urana ; County of Urana. The Crown Lands within the boundaries of Yanko G and Yanko H Runs and that part of Bundure Run lying to the west of the dividing line, as notified in *Gazette*, 31st July, 1885.

The area, annual rent, and rate per acre ; the area, license fee, and rate per section are as follows :—

Leasehold, 9,950 acres.	Annual rent, £310 18s. 9d.	Rate per acre, 7½d.	
Resumed, 12,630 ,,	,, license, 328 18s. 2d.	,, per sec., £15 13s. 4d.	

Name of Holders—New Zealand and Australian Land Company of Glasgow.

BUNDY PASTORAL HOLDING, No. 367.

Comprising Bundy Run.

LEASEHOLD AREA. Land District of Coonamble ; County of Leichhardt. The Crown Lands within the boundaries of that part of Bundy Run lying to the north of the dividing line, as notified in *Gazette*, 11th July, 1885.

Resumed Area. Land District of Coonamble; County of Leichhardt. The Crown Lands within the boundaries of that part of Bundi Run lying to the south of the dividing line, as notified in *Gazette*, 11th July, 1885.

The area, annual rent, and rate per acre; the area, license fee, and rate per section are as follows:—

Leasehold,	13,816 acres.	Annual rent,	£179 17s. 11d.	Rate per acre,	3½d.
Resumed,	14,532 ,,	,,	license, 121 2s. 0d.	,, per sec.,	£5 6s. 8d.

Name of Holders—Bank of Australasia.

BUNDYBUNDALLY PASTORAL HOLDING, No. 734.

Comprising Bundy Bundally Run.

Leasehold Area. Land Districts of Coonamble and Coonabarrabran; County of Gowen. The Crown Lands within the boundaries of that part of Bundy Bundally Run lying to the north and east of the dividing line, as notified in *Gazette*, 31st October, 1887.

Resumed Area. Land District of Coonamble; County of Gowen. The Crown Lands within the boundaries of that part of Bundy Bundally Run lying to the south and west of the dividing line, as notified in *Gazette*, 31st October, 1887.

The area, annual rent, and rate per acre; the area, license fee, and rate per section are as follows:—

Leasehold,	15,600 acres.	Annual rent,	£65 0s. 0d.	Rate per acre,	1d.
Resumed,	15,830 ,,	,,	license, 65 19s. 2d.	,, per sec.,	£2 13s. 4d.

Name of Leaseholder—Mrs. Jane Mill Richardson.
,, Licensees—Bank of New South Wales.

BUNDYULUMBLAH PASTORAL HOLDING, No. 470.

Comprising Bundyulumblah, Thelaka or Dry Lake, Miranda block A, and North Carroonboon Runs.

Leasehold Area. Land Districts of Hay and Deniliquin; County of Wakool. The Crown Lands within the boundaries of Bundyulumblah Run and that part of Thelaka or Dry Lake Run lying to the south of the dividing line, as notified in *Gazette*, 11th July, 1885.

Resumed Area. Land District of Hay; Counties of Wakool and Townsend. The Crown Lands within the boundaries of Miranda Block A and North Carroonboon Runs and that part of Thelaka or Dry Lake Run lying to the north and east of the dividing line, as notified in *Gazette*, 11th July, 1885.

The area, annual rent, and rate per acre; the area, license fee, and rate per section are as follows:—

Leasehold,	20,666 acres.	Annual rent,	£344 8s. 8d.	Rate per acre,	4d.
Resumed,	13,554 ,,	,,	license, 141 3s. 9d.	,, per sec.,	£6 13s. 4d.

Name of Holder—Mr. David Moore.

BUNGLEGUMBY PASTORAL HOLDING, No. 733.

Comprising Bunglegumbie Run.

Leasehold Area. Land District of Dubbo; County of Narromine. The Crown Lands within the boundaries of that part of Bunglegumbie Run lying to the south of the dividing line, as notified in *Gazette*, 31st October, 1887.

RESUMED AREA. Land District of Dubbo; County of Narromine. The Crown Lands within the boundaries of that part of Bunglegumbie Run lying to the north of the dividing line, as notified in *Gazette*, 31st October, 1887.

The area, annual rent, and rate per acre; the area, license fee, and rate per section are as follows:—

Leasehold, 5,300 acres. Annual rent, £33 2s. 6d. Rate per acre, 1½d.
Resumed, 4,517 ,, ,, license, 18 16s. 5d. ,, per sec., £2 13s 4d.

Name of Holders—Australian Joint Stock Bank.

BUNGEBAR PASTORAL HOLDING, No. 731.

Comprising Bungebar Run.

LEASEHOLD AREA. Land District of Coonabarrabran; County of Napier. The Crown Lands within the boundaries of that part of Bunbebar Run lying to the north of the dividing line, as notified in *Gazette*, 6th April, 1886.

RESUMED AREA. Land District of Coonabarrabran; County of Napier. The Crown Lands within the boundaries of that part of Bungebar Run lying to the south of the dividing line, as notified in *Gazette*, 6th April, 1886.

The area, annual rent, and rate per acre; the area, license fee, and rate per section are as follows:—

Leasehold, 6,960 acres. Annual rent, £43 10s. 0d. Rate per acre, 1½d.
Resumed, 6,370 ,, ,, license, 19 18s. 2d. ,, per section, £2.

Name of Holder—Mr. Edward L. Moore.

BUNGLE GULLY PASTORAL HOLDING, No. 501.

Comprising Milchomi Back No. 3, Ceelnooy Lagoon, Denaboli, Myall Lowry or Bungle Gully Runs.

LEASEHOLD AREA. Land Districts of Walgett and Narrabri; County of Baradine. The Crown Lands within the boundaries of Myall Lowry or Bungle Gully Run and that part of Denaboli Run lying to the north of the dividing line, as notified in *Gazette*, 11th July, 1885.

RESUMED AREA. Land District of Narrabri; County of Baradine. The Crown Lands within the boundaries of Milchomi Back No. 3 and Ceelnooy Lagoon Runs and that part of Denaboli Run lying to the south of the dividing line, as notified in *Gazette*, 11th July, 1885.

The area, annual rent, and rate per acre; the area, license fee, and rate per section are as follows:—

Leasehold, 42,314 acres. Annual rent, £352 12s. 4d. Rate per acre, 2d.
Resumed, 40,540 ,, ,, license, 211 2s. 11d. ,, per sec., £3 6s. 8d.

Name of Holders—London Chartered Bank of Australia.

BUNNA BUNNA PASTORAL HOLDING, No. 407.

Comprising Bulyeroi, Bulyeroi South No. 1, Bulyeroi South No. 2, Bunna Bunna Back Block, and Millie South Runs.

LEASEHOLD AREA. Land Districts of Moree and Narrabri; Counties of Jamison and Benarba. The Crown Lands within the boundaries of Bulyeroi South No. 1, Bulyeroi South No. 2 and those parts of Bulyeroi and Bunna Bunna Back Block Runs lying to the west of the dividing line, as notified in *Gazette*, 11th July, 1885.

Resumed Area. Land Districts of Moree and Narrabri; Counties of Jamison and Benarba. The Crown Lands within the boundaries of Millie South and those parts of Bulyeroi and Bunna Bunna Back Block Runs lying to the east of the dividing line, as notified in *Gazette*, 11th July, 1885.

The area, annual rent, and rate per acre; the area, license fee, and rate per section are as follows:—

Leasehold, 54,786 acres.	Annual rent, £741 17s. 11d.	Rate per acre, 3¼d.		
Resumed, 52,265 ,,	,, license, 435 10s. 10d.	,, per sec., £3 6s. 8d.		

Names of Holders—Messrs. W. J., F. H., H. C., and A. A. Dangar.

BURAJA PASTORAL HOLDING, No. 381.

Comprising Buryjaa Run.

Leasehold Area. Land District of Corowa; County of Hume. The Crown Lands within the boundaries of that part of Buryjaa Run lying to the north of the dividing line, as notified in *Gazette*, 11th July, 1885.

Resumed Area. Land District of Corowa; County of Hume. The Crown Lands within the boundaries of that part of Buryjaa Run lying to the south of the dividing line, as notified in *Gazette*, 11th July, 1885.

The area, annual rent, and rate per acre; the area, license fee, and rate per section are as follows:—

Leasehold, 3,750 acres.	Annual rent, £140 12s. 6d.	Rate per acre, 9d.		
Resumed, 4,575 ,,	,, license, 114 7s. 6d.	,, per section, £16.		

Names of Holders—Messrs. Richard Goldsbrough and the late H. Parker.

BURBURGATE PASTORAL HOLDING, No. 467.

Comprising Burburgate North, Burburgate South, Bull, Bondaballah, Boggibrie Collygrah, Cowmore, and Dripping Rock Runs.

Leasehold Area. Land District of Gunnedah; Counties of Nandewar and Pottinger. The Crown Lands within the boundaries of Cowmore, Collygrah, Bondaballa, and Burburgate South Runs, and those parts of Bull, Dripping Rock, and Burburgate North Runs lying to the south and east of the dividing line, as notified in *Gazette*, 11th July, 1885.

Resumed Area. Land Districts of Narrabri and Gunnedah; County of Nandewar. The Crown Lands within the boundaries of Boggibrie Run and those parts of Bull, Burburgate North. and Dripping Rock Runs lying to the north and west of the dividing line, as notified in *Gazette*, 11th July, 1885.

The area, annual rent, and rate per acre; the area, license fee, and rate per section are as follows:—

Leasehold, 88,606 acres.	Annual rent, £664 10s. 11d.	Rate per acre, 1d. 4-5th.		
Resumed, 91,159 ,,	,, license, 379 16s. 7d.	,, per sec., £2 13s. 4d.		

Name of Holders—Australasian Mortgage and Agency Company.

BURDENDA PASTORAL HOLDING, No. 91.

Comprising Burdenda, Cuddaldary, and Lower Tabratong Runs.

Leasehold Area. Land District of Parkes; County of Kennedy. The Crown Lands within the boundaries of Cuddaldary Run and those parts of Burdenda and Lower Tabratong Runs lying to the north of the dividing line, as notified in *Gazette*, 11th July, 1885.

RESUMED AREA. Land District of Parkes; County of Kennedy. The Crown Lands within the boundaries of those parts of Burdenda and Lower Tabratong Runs lying to the south of the dividing line, as notified in *Gazette*, 11th July, 1885.

The area, annual rent, and rate per acre; the area, license fee, and rate per section are as follows:—

Leasehold,	19,678 acres.	Annual rent,	£143 9s. 9d.	Rate per acre, 1¾d.
Resumed,	11,480 ,,	,, license,	47 16s. 8d.	,, per sec., £2 13s. 4d.

Name of Holders—Bank of New South Wales.

BURRA BURRA PASTORAL HOLDING, No. 546.

Comprising North Burra Burra and South Burra Burra Runs.

LEASEHOLD AREA. Land District of Parkes; County of Kennedy. The Crown Lands within the boundaries of that part of South Burra Burra Run lying to the south-west of the dividing line, as notified in *Gazette*, 31st July, 1885.

RESUMED AREA. Land District of Parkes; County of Kennedy. The Crown Lands within the boundaries of North Burra Burra Run and that part of South Burra Burra Run lying to the north-east of the dividing line, as notified in *Gazette*, 31st July, 1885.

The area, annual rent, and rate per acre; the area, license fee, and rate per section are as follows:—

Leasehold,	64,200 acres.	Annual rent,	£468 2s. 6d.	Rate per acre, 1¾d.
Resumed,	58,657 ,,	,, license,	244 8s. 1d.	,, per sec., £2 13s. 4d.

Name of Holders—Union Mortgage and Agency Company of Australia.

BURRABOGIE PASTORAL HOLDING, No. 347.

Comprising Mulberrygong, Mulberrygong block A, Mulberrygong block B, Burrabogie, Burrabogie block A, and Burrabogie block B Runs.

LEASEHOLD AREA. Land District of Hay; County of Boyd. The Crown Lands within the boundaries of Mulberrygong Block B Run, and those parts of Mulberrygong Block A, and Mulberrygong Runs lying to the east of the dividing line, as notified in *Gazette*, 11th July, 1885.

RESUMED AREA. Land District of Hay; County of Waradgery. The Crown Lands within the boundaries of Burrabogie, Burrabogie Block A, and Burrabogie Block B, and those parts of Mulberrygong, and Mulberrygong Block A Runs lying to the west of the dividing line, as notified in *Gazette*, 11th July, 1885.

The area, annual rent, and rate per acre; the area, license fee, and rate per section are as follows:—

Leasehold,	47,394 acres.	Annual rent,	£699 3s. 3d.	Rate per acre, 3½d.
Resumed,	41,905 ,,	,, license,	488 17s. 11d.	,, per sec., £7 9s. 4d.

Name of Holder—Mr. Fitzwilliam Wentworth.

BURRAN PASTORAL HOLDING, No. 190.

Comprising Burran and Moolangar Runs.

LEASEHOLD AREA. Land District of Coonamble; Counties of Leichhardt and Gowen. The Crown Lands within the boundaries of Burran Run and that part of Moolangar Run lying to the west of the dividing line, as notified in *Gazette*, 11th July, 1885.

RESUMED AREA. Land District of Coonamble; Counties of Leichhardt and Gowen. The Crown Lands within the boundaries of that part of Moolangar Run lying to the east of the dividing line, as notified in *Gazette*, 11th July, 1885.

The area, annual rent, and rate per acre; the area, license fee, and rate per section are as follows;—

Leasehold, 8,200 acres, Annual rent £102 10s. 0d. Rate per acre, 3d.
Resumed, 8,631 ,, ,, license, 62 18s. 8d. ,, per sec., £4 13s. 4d.

Name of Holders—Messrs. Dalgety and Company.

BURRANDOON PASTORAL HOLDING, No. 496.

Comprising Burrandoon, Direlmabildy, and Direlmabildy West Runs.

LEASEHOLD AREA. Land District of Moree; County of Benarba. The Crown Lands within the boundaries of Direlmabildy and Direlmabildy West Runs lying to the north of the dividing line, as notified in *Gazette*, 11th July, 1885.

RESUMED AREA. Land District of Moree; County of Benarba. The Crown Lands within the boundaries of Burrandoon Run lying to the south of the dividing line, as notified in *Gazette*, 11th July, 1885.

The area, annual rent, and rate per acre; the area, license fee, and rate per section are as follows:—

Leasehold, 27,374 acres. Annual rent, £256 12s. 8d. Rate per acre, 2¼d.
Resumed, 27,200 ,, ,, license, 170 0s. 0d. ,, per section, £4.

Name of Holders—Australasian Mortgage and Agency Company.

BURREL OR GUNNIBLE PASTORAL HOLDING, No. 310.

Comprising Burrell Run.

LEASEHOLD AREA. Land District of Gunnedah; County of Nandewar. The Crown Lands within the boundaries of that part of Burrell Run lying to the west of the dividing line, as notified in *Gazette*, 11th July, 1885.

RESUMED AREA. Land District of Gunnedah; County of Nandewar. The Crown Lands within the boundaries of that part of Burrell Run lying to the east of the dividing line, as notified in *Gazette*, 11th July, 1885.

The area, annual rent, and rate per acre; the area, license fee, and rate per section are as follows:—

Leasehold, 5,690 acres. Annual rent, £65 4s. 0d. Rate per acre, 2¾d.
Resumed, 7,956 ,, ,, license, 41 8s. 9d. ,, per sec., £3 6s. 8d.

Name of Holder—Mr. Thomas Polk Wills-Allen.

BURREN PASTORAL HOLDING, No. 283.

Comprising Burren, Burren East, Burren South, and Dealwarraldi Runs.

LEASEHOLD AREA. Land District of Narrabri; County of Jamison. The Crown Lands within the boundaries of those parts of Burren and Burren South Runs lying to the west of the dividing line, as notified in *Gazette*, 11th July, 1885.

RESUMED AREA. Land District of Narrabri; County of Jamison. The Crown Lands within the boundaries of Dealwarraldi and Burren East Runs, and those parts of Burren and Burren South Runs lying to the east of the dividing line, as notified in *Gazette*, 11th July, 1885.

The area, annual rent, and rate per acre; the area, license fee, and rate per section are as follows:—

Leasehold, 43,970 acres. Annual rent, £641 4s. 7d. Rate per acre, 3½d.
Resumed, 37,168 ,, ,, license, 309 14s. 8d. ,, per sec., £5 6s. 8d.

Name of Holders—New Zealand Loan and Mercantile Agency Company.

BURRONGONG PASTORAL HOLDING, No. 335.

Comprising Burrangong Run.

LEASEHOLD AREA. Land District of Urana; Counties of Hume and Urana. The Crown Lands within the boundaries of that part of Burrangong Run lying to the west of the dividing line, as notified in *Gazette*, 11th July, 1885.

RESUMED AREA. Land District of Urana; County of Hume. The Crown Lands within the boundaries of that part of Burrangong Run lying to the east of the dividing line, as notified in *Gazette*, 11th July, 1885.

The area, annual rent, and rate per acre; the area, license fee, and rate per section are as follows:—

Leasehold, 5,273 acres. Annual rent, £131 16s. 6d. Rate per acre, 6d.
Resumed, 5,374 ,, ,, license, 89 11s. 4d. ,, per sec., £10 13s. 4d.

Name of Holders—Messrs. Richard Goldsbrough and Company.

BURROWAY PASTORAL HOLDING, No. 594.

Comprising Killawareenah (Gilliwannah), Mullingundry, Apple Pie, Back Burway, Emogandry, Walla Walla, and Burway Runs.

LEASEHOLD AREA. Land District of Dubbo; County of Ewenmar. The Crown Lands within the boundaries of those parts of Burway, Mullingundry, Apple Pie, Back Burway, Emogandry, and Walla Walla Runs, embraced by the lines as notified in *Gazette*, 31st July, 1885.

RESUMED AREA. Land District of Dubbo; County of Ewenmar. The Crown Lands within the boundaries of Killawareenah (Gilliwannah) Run, and those parts of Burway, Mullingundry, Apple Pie, Back Burway, Emogandry, and Walla Walla Runs lying to the east, north, and west of the dividing line, as notified in *Gazette*, 31st July, 1885.

The area, annual rent, and rate per acre; the area, license fee, and rate per section are as follows:—

Leasehold, 56,341 acres. Annual rent, £704 5s. 3d. Rate per acre, 3d.
Resumed, 64,775 ,, ,, license, 269 17s. 11d. ,, per sec., £2 13s. 4d.

Name of Holders—Corporation of the Bank of Australasia.

BUTHERWAH PASTORAL HOLDING, No. 275.

Comprising Butherwah Run.

LEASEHOLD AREA. Land District of Urana; County of Urana. The Crown Lands within the boundaries of that part of Butherwah Run lying to the east of the dividing line, as notified in *Gazette*, 11th July, 1885.

RESUMED AREA. Land District of Urana; County of Urana. The Crown Lands within the boundaries of that part of Butherwah Run lying to the west of the dividing line, as notified in *Gazette*, 11th July, 1885.

The area, annual rent, and rate per acre; the area, license fee, and rate per section are as follows:—

Leasehold, 10,580 acres. Annual rent, £99 3s. 9d. Rate per acre, 2¼d.
Resumed, 10,670 ,, ,, license, 44 9s. 2d. ,, per sec., £2 13s. 4d.

Names of Holders—Messrs. Theodotus John Sumner and William Faed.

BUTTABONE PASTORAL HOLDING, No. 252.

Comprising Mount Foster, New Mount Foster, Back Meryanbone, Back Run of Ballabon, and Yarramlaboine Runs.

LEASEHOLD AREA. Land District of Dubbo; County of Gregory. The Crown Lands within the boundaries of those parts of Mount Foster, New Mount Foster,

Back Meryanbone, Back Run of Ballabon, and Yarralamboine Runs lying to the south of the dividing line, as notified in *Gazette*, 11th July, 1885.

Resumed Area. Land District of Dubbo; County of Gregory. The Crown Lands within the boundaries of those parts of Mount Foster, New Mount Foster, Back Meryanbone, Back Run of Ballabon, and Yarralamboine Runs lying to the north of the dividing line, as notified in *Gazette*, 11th July, 1885.

The area, annual rent, and rate per acre; the area, license fee, and rate per section are as follows:—

Leasehold, 21,330 acres. Annual rent, £311 1s. 3d. Rate per acre, 3½d.
Resumed, 14,132 ,, ,, license, 132 9s. 10d. ,, per sec., £6.

Name of Holder—The Hon. Richard Hill, M.L.C.

BYGALOREE PASTORAL HOLDING, No. 597.

Comprising Gorman's Hill North, Gorman's Hill, Bygaloree, Wilga, and Wilga South Runs.

Leasehold Area. Land District of Condoublin; Counties of Gipps and Dowling. The Crown Lands within the boundaries of Bygaloree and Wilga South Runs, and those parts of Gorman's Hill and Wilga Runs lying to the south of the dividing line, as notified in *Gazette*, 31st July, 1885.

Resumed Area. Land District of Condoublin; Counties of Gipps and Dowling. The Crown Lands within the boundaries of Gorman's Hill North Run and those parts of Gorman's Hill and Wilga Runs lying to the north of the dividing line, as notified in *Gazette*, 31st July, 1885.

The area, annual rent, and rate per acre; the area, license fee, and rate per section are as follows:—

Leasehold, 61,082 acres. Annual rent, £509 0s. 4d. Rate per acre, 2d.
Resumed, 61,958 ,, ,, license, 258 3s. 2d. ,, per sec., £2 13s. 4d.

Name of Holder—Mr. Duncan McKellar.

BYGOO PASTORAL HOLDING, No. 220.

Comprising Bygoo Run.

Leasehold Area. Land Districts of Wagga Wagga and Narrandera; Counties of Bourke and Cooper. The Crown Lands within the boundaries of that part of Bygoo Run lying to the south of the dividing line, as notified in *Gazette*, 11th July, 1885.

Resumed Area. Land Districts of Wagga Wagga and Narrandera; Counties of Bourke and Cooper. The Crown Lands within the boundaries of that part of Bygoo Run lying to the north of the dividing line, as notified in *Gazette*, 11th July, 1885.

The area, annual rent, and rate per acre; the area, license fee, and rate per section are as follows:—

Leasehold, 23,136 acres. Annual rent, £192 16s. 0d. Rate per acre, 2d.
Resumed, 26,300 ,, ,, license 27 7s. 11d. ,, per section, £1.

Names of Holders—Messrs. James and John Robertson.

CADOW PASTORAL HOLDING, No. 28.

Comprising Cadow, Extended Cadow, and East Manna Runs.

Leasehold Area. Land Districts of Forbes and Condoublin; County of Gipps. The Crown Lands within the boundaries of East Manna Run, and those parts of Cadow and Extended Cadow Runs lying to the west of the dividing line, as notified in *Gazette*, 11th July, 1885.

RESUMED AREA. Land District of Forbes; County of Gipps. The Crown Lands within the boundaries of those parts of Cadow and Extended Cadow Runs lying to the east of the dividing line, as notified in *Gazette*, 11th July, 1885.

The area, annual rent, and rate per acre; the area, license fee, and rate per section are as follows:—

Leasehold,	19,500 acres.	Annual rent,	£172 13s. 2d.	Rate per acre,	2¼d.
Resumed,	5,827 ,,	,, license,	30 7s. 0d.	,, per sec.,	£3 6s. 8d.

Name of Holder—Mr. Edward Jones.

CAIDMURRA PASTORAL HOLDING, No 201.

Comprising Caidmurra, Caidmurra East, blocks 1, 2, 3, and 4 Runs.

LEASEHOLD AREA. Land District of Moree; County of Benarba. The Crown Lands within the boundaries of Caidmurra East, block No. 3, Caidmurra East, block No. 2 Runs, and that part of Caidmurra Run, lying to the south of the dividing line, as notified in *Gazette*, 11th July, 1885.

RESUMED AREA. Land District of Moree; County of Benarba. The Crown Lands within the boundaries of Caidmurra East, block No. 4, Caidmurra East, block No. 1 Runs, and that part of Caidmurra Run lying to the north of the dividing line, as notified in *Gazette*, 11th July, 1885.

The area, annual rent, and rate per acre; the area, license fee, and rate per section are as follows:—

Leasehold,	62,530 acres.	Annual rent,	£586 4s. 5d.	Rate per acre,	2¼d.
Resumed,	59,700 ,,	,, license,	373 2s. 6d.	,, per section,	£4.

Name of Holders—Commercial Banking Company of Sydney.

CAIGAN PASTORAL HOLDING, No. 36.

Comprising Caigan and Cuttabullah Runs.

LEASEHOLD AREA. Land District of Coonabarrabran; Counties of Gowen and Napier. The Crown Lands within the boundaries of those parts of Cuttabullah and Caigan Runs lying to the south and west of the dividing line, as notified in *Gazette*, 11th July, 1885.

RESUMED AREA. Land District of Coonabarrabran; County of Gowen. The Crown Lands within the boundaries of those parts of Cuttabullah and Caigan Runs lying to the north and east of the dividing line, as notified in *Gazette*, 11th July, 1885.

The area, annual rent, and rate per acre; the area, license fee, and rate per section are as follows:—

Leasehold,	30,365 acres.	Annual rent,	£221 8s. 3d.	Rate per acre,	1¾d.
Resumed,	27,488 ,,	,, license,	114 10s. 8d.	,, per sec.,	£2 13s. 4d.

Name of Holder—Mr. John Lawrence Brown.

CALGA PASTORAL HOLDING, No. 10.

Comprising Turridgerie, Turridgerie South, Bucklenbaa, Bucklenbaa East, and Ulomogo Runs.

LEASEHOLD AREA. Land District of Coonamble; County of Leichhardt. The Crown Lands within the boundaries of Bucklenbaa, Bucklenbaa East, and Ulomogo Runs, and those parts of Turridgerie and Turridgerie South Runs lying to the south of the dividing line, as notified in *Gazette*, 11th July, 1885.

Resumed Area. Land District of Coonamble ; County of Leichhardt. The Crown Lands within the boundaries of those parts of Turridgerie and Turridgerie South Runs lying to the north of the dividing line, as notified in *Gazette*, 11th July, 1885.

The area, annual rent, and rate per acre ; the area, license fee, and rate per section are as follows :—

Leasehold, 25,023 acres. Annual rent, £677 7s. 8d. Rate per acre, 3½d.
Resumed, 45,052 ,, ,, license, 375 8s. 8d. ,, per sec., £5 6s. 8d.

Name of Holder—Mr. James Murphy, junr.

CALIMO PASTORAL HOLDING, No. 314.

Comprising Tumudgerie Run.

Leasehold Area. Land District of Deniliquin ; County of Townsend. The Crown Lands within the boundaries of that part of Tumudgerie Run lying to the south of the dividing line, as notified in *Gazette*, 11th July, 1885.

Resumed Area. Land District of Deniliquin ; County of Townsend. The Crown Lands within the boundaries of that part of Tumudgerie Run lying to the north of the dividing line, as notified in *Gazette*, 11th July, 1885.

The area, annual rent, and rate per acre ; the area, license fee, and rate per section are as follows :—

Leasehold, 11,253 acres. Annual rent, £234 8s. 9d. Rate per acre, 5d.
Resumed, 14,738 ,, ,, license, 249 17s. 1d. ,, per sec., £10 17s.

Name of Holders—Messrs. Dalgety and Company.

CALLUBRI PASTORAL HOLDING, No. 477.

Comprising Lower Cudgeldrie Run.

Leasehold Area. Land District of Dubbo ; County of Oxley. The Crown Lands within the boundaries of that part of Lower Cudgeldrie Run lying to the north-west of the dividing line, as notified in *Gazette*, 11th July, 1885.

Resumed Area. Land District of Dubbo ; County of Oxley. The Crown Lands within the boundaries of that part of Lower Cudgeldrie Run lying to the south-east of the dividing line, as notified in *Gazette*, 11th July, 1885.

The area, annual rent, and rate per acre ; the area, license fee, and rate per section are as follows :—

Leasehold, 6,900 acres. Annual rent, £50 15s. 0d. Rate per acre, 1¾d.
Resumed, 6,863 ,, ,, license, 28 11s. 11d. ,, per sec., £2 13s. 4d.

Name of Holders—Messrs. Dalgety and Company.

CAMBARA PASTORAL HOLDING, No. 450.

Comprising Coombarrah Run.

Leasehold Area. Land District of Coonamble ; County of Leichhardt. The Crown Lands within the boundaries of that part of Coombarrah Run lying to the south-east of the dividing line, as notified in *Gazette*, 11th July, 1885.

Resumed Area. Land District of Coonamble ; County of Leichhardt. The Crown Lands within the boundaries of that part of Coombarrah Run lying to the north-west of the dividing line, as notified in *Gazette*, 11th July, 1885.

The area, annual rent, and rate per acre ; the area, license fee, and rate per section are as follows :—

Leasehold, 5,820 acres. Annual rent, £72 15s. 0d. Rate per acre, 3d.
Resumed, 4,862 ,, ,, license, 30 7s. 9d. ,, per sec., £4.

Names of Holders—Messrs. Mark Herrmann and Vivian Cox.

CAMPBELL'S ISLAND PASTORAL HOLDING, No. 25.

Comprising Puckameilly or Campbell's Island Run.

LEASEHOLD AREA. Land District of Deniliquin ; County of Wakool. The Crown Lands within the boundaries of that part of Puckameilly or Campbell's Island Run lying to the west of the dividing line, as notified in *Gazette*, 11th July, 1885.

RESUMED AREA. Land District of Deniliquin ; County of Wakool. The Crown Lands within the boundaries of that part of Puckameilly or Campbell's Island Run lying to the east of the dividing line, as notified in *Gazette*, 11th July, 1885.

The area, annual rent, and rate per acre ; the area, license fee, and rate per section are as follows :—

Leasehold, 2,440 acres.	Annual rent, £61 0s. 0d.	Rate per acre, 6d.	
Resumed, 2,500 ,,	,, license, 31 5s. 0d.	,, per sec., £8.	

Names of Holders—Messrs. John Halfrey and John Williams Dennis.

CANONBA PASTORAL HOLDING, No. 578.

Comprising Lower Cannonba East, Upper Cannonba, and Triangle A Runs.

LEASEHOLD AREA. Land District of Dubbo ; County of Gregory. The Crown Lands within the boundaries of those parts of Upper Cannonba East and Triangle A Runs lying to the south and east of the dividing line, as notified in *Gazette*, 31st July, 1885.

RESUMED AREA. Land District of Dubbo ; County of Gregory. The Crown Lands within the boundaries of Lower Cannonba Run, and those parts of Upper Cannonba East and Triangle A Runs lying to the north and west of the dividing line, as notified in *Gazette*, 31st July, 1885.

The area, annual rent, and rate per acre ; the area, license fee, and rate per section are as follows :—

Leasehold, 9,953 acres.	Annual rent, £228 1s. 10d.	Rate per acre, 5½d.	
Resumed, 10,401 ,,	,, license, 130 0s. 3d.	,, per sec., £8.	

Name of Holders—Messrs. Dalgety and Company.

CANONBAR PASTORAL HOLDING, No. 437.

Comprising the following Runs, viz.:—Triangle, Lower Canonbar West, Upper Canonbar West, Yhabahbong, Boomagril, East Bogan No. 1, Back Boomagril, Back Nyingan, Belar Cowell, Back Woorebugha Cowell, Darouble East, Weera East, Darouble East Back, Darouble West, Murrabuga, Boree Bogan, The Plains, Glencoe, Mulla Mulla, Brotherton's Plains, Ruby, All Scrub, Muddal, Lower Muddal West, Back Lower Muddal, Back Run of Upper Muddal South, Wicklow Block A, Back of Lower Muddal West, Hermitage Plains Block U, Range North, and Hermitage Plains Block V.

LEASEHOLD AREA. Land Districts of Parkes, Dubbo, and Cobar East : Counties of Flinders and Oxley. The Crown Lands within the boundaries of Back Woorebugha Cowell, Belar Cowell, Weera East, Murrabuga, Mulla Mulla, Glencoe, The Plains, Boree Bogan, Brotherton's Plains, Ruby, All Scrub, Muddal, Lower Muddal West, Back Lower Muddal, Back of Upper Muddal West, Wicklow Block A, and Back of Lower Muddal West Runs, and those parts of Back Nyingan and Darouble East Back Runs lying to the south of the dividing line, as notified in *Gazette*, 11th July, 1885.

RESUMED AREA. Land Districts of Dubbo and Cobar East ; Counties of Gregory, Oxley and Flinders. The Crown Lands within the boundaries of Triangle, Lower Canonbar West, Upper Canonbar West, Yhabahbong, Boomagril, East

Bogan No. 1, Back Boomagril, Darouble East, Darouble West, Hermitage Plains Block U, Hermitage Plains Block V, and Pange North Runs and those parts of Back Nyingan and Darouble East Back Runs lying to the north of the dividing line, as notified in *Gazette*, 11th July, 1885.

The area, annual rent, and rate per acre; the area, license fee, and rate per section are as follows:—

Leasehold, 308,540 acres.	Annual rent, £2,571 3s. 4d.	Rate per acre, 2d.	
Resumed, 294,906 ,,	,, license, 1,228 15s. 6d.	,, per sec., £2 13s. 4d.	

Names of Holders—Messrs. William Alison and William Alison, junr.

CANOON POINT PASTORAL HOLDING, No. 256.

Comprising Coonon Point and Pinpayimpa Runs.

Leasehold Area. Land District of Hay; County of Waradgery. The Crown Lands within the boundaries of that part of Coonon Point Run lying to the east and north of the dividing line, as notified in *Gazette*, 11th July, 1885.

Resumed Area. Land District of Hay; County of Waradgery. The Crown Lands within the boundaries of Pinpayimpa Run and that part of Coonon Point Run lying to the west and south of the dividing line, as notified in *Gazette*, 11th July, 1885.

The area, annual rent, and rate per acre; the area, license fee, and rate per section are as follows:—

Leasehold, 48,485 acres.	Annual rent, £606 1s. 3d.	Rate per acre, 3d.	
Resumed, 31,477 ,,	,, license, 314 15s. 5d.	,, per sec., £6 8s. 0d.	

Names of Holders—Messrs. Albert Austin and Thomas Millear.

CARABOST PASTORAL HOLDING, No. 198.

Comprising Carabost Run.

Leasehold Area. Land District of Wagga Wagga; County of Wynyard. The Crown Lands within the boundaries of that part of Carabost Run lying to the west of the dividing line, as notified in *Gazette*, 11th July, 1885.

Resumed Area. Land District of Wagga Wagga; County of Wynyard. The Crown Lands within the boundaries of that part of Carabost Run lying to the east of the dividing line, as notified in *Gazette*, 11th July, 1885.

The area, annual rent, and rate per acre; the area, license fee, and rate per section are as follows:—

Leasehold, 20,660 acres.	Annual rent, £172 3s. 4d.	Rate per acre, 2d.	
Resumed, 15,860 ,,	,, license, 74 6s. 11d.	,, per section, £3.	

Name of Holders—Union Bank of Australia.

CARAGABAL PASTORAL HOLDING, No. 15.

Comprising the Caragabal and Bland East Run.

Leasehold Area. Land Districts of Forbes and Grenfell; Counties of Bland and Gipps. The Crown Lands within the boundaries of those parts of the Caragabal and Bland East Runs lying to the east of the dividing line, as notified in *Gazette*, 11th July, 1885.

Resumed Area. Land Districts of Forbes and Grenfell; Counties of Bland and Gipps. The Crown Lands within the boundaries of those parts of the

Caragabal and Bland East Runs lying to the west of the dividing line, as notified in *Gazette*, 11th July, 1885.

The area, annual rent, and rate per acre ; the area, license fee, and rate per section are as follows :—

Leasehold, 14,000 acres. Annual rent, £102 1s. 8d. Rate per acre, 1¾d.
Resumed, 8,785 ,, ,, license, 36 12s. 1d. ,, per sec., £2 13s. 4d.

Name of Holder—Mr. Frederick Faithful Gibson.

CARBUCKY PASTORAL HOLDING, No. 567.

Comprising Carbucky Run.

Leasehold Area. Land District of Warialda ; County of Stapylton. The Crown Lands within the boundaries of that part of Carbucky Run lying to the east of the dividing line, as notified in *Gazette*, 31st July, 1885.

Resumed Area. Land Districts of Warialda and Moree ; County of Stapylton. The Crown Lands within the boundaries of that part of Carbucky Run lying to the west of the dividing line, as notified in *Gazette*, 31st July, 1885.

The area, annual rent, and rate per acre ; the area, license fee, and rate per section are as follows :—

Leasehold, 42,284 acres. Annual rent, £603 11s. 0d. Rate per acre, 1¾d.
Resumed, 27,463 ,, ,, license, 228 17s. 2d. ,, per sec., £5 6s. 8d.

Name of Holder—Mr. Richard Lewis Jenkins.

CARINDA PASTORAL HOLDING, No. 276.

Comprising Carinda Run.

Leasehold Area. Land District of Walgett ; County of Clyde. The Crown Lands within the boundaries of that part of Carinda Run lying to the north of the dividing line, as notified in *Gazette*, 11th July, 1885.

Resumed Area. Land District of Walgett ; County of Clyde. The Crown Lands within the boundaries of that part of Carinda Run lying to the south of the dividing line, as notified in *Gazette*, 11th July, 1885.

The area, annual rent, and rate per acre ; the area, license fee, and rate per section are as follows :—

Leasehold, 7,970 acres. Annual rent, £74 14s. 5d. Rate per acre, 2¼d.
Resumed, 8,080 ,, ,, license, 50 10s. 0d. ,, per section, £4.

Names of Holders—Messrs. Thomas and Thomas H. McNamara.

CARLGINDA PASTORAL HOLDING, No. 232.

Comprising Carlgandah Run.

Leasehold Area. Land District of Coonamble ; County of Gowen. The Crown Lands within the boundaries of that part of Carlganda Run lying to the north of the dividing line, as notified in *Gazette*, 11th July, 1885.

Resumed Area. Land District of Coonamble ; County of Gowen. The Crown Lands within the boundaries of that part of Carlganda Run lying to the south of the dividing line, as notified in *Gazette*, 11th July, 1885.

The area, annual rent, and rate per acre ; the area, license fee, and rate per section are as follows :—

Leasehold, 5,563 acres. Annual rent, £46 7s. 2d. Rate per acre, 2d.
Resumed, 6,313 ,, ,, license, 29 11s. 10d. ,, per section, £3.

Name of Holders—Bank of New South Wales.

CARLISLE PASTORAL HOLDING, No. 332.

Comprising Carlisle Run.

LEASEHOLD AREA. Land District of Condoublin; County of Cunningham. The Crown Lands within the boundaries of that part of Carlisle Run lying to the south-west of the dividing line, as notified in *Gazette*, 11th July, 1885.

RESUMED AREA. Land Districts of Condoublin and Parkes; Counties of Cunningham and Kennedy. The Crown Lands within the boundaries of that part of Carlisle Run lying to the north-east of the dividing line, as notified in *Gazette*, 11th July, 1885.

The area, annual rent, and rate per acre; the area, license fee, and rate per section are as follows:—

Leasehold, 17,500 acres.	Annual rent, £72 18s. 4d.	Rate per acre, 1d.	
Resumed, 13,200 ,,	,, license, 18 0s. 11d.	,, per sec., 17s. 6d.	

Names of Holders—Messrs. William Murray and Hugh Murray Strachan.

CARNERNEY PASTORAL HOLDING, No. 565.

Comprising Carnerney Run.

LEASEHOLD AREA. Land District of Urana; County of Urana. The Crown Lands within the boundaries of that part of Carnerney Run lying to the north of the dividing line, as notified in *Gazette*, 31st July, 1885.

RESUMED AREA. Land District of Urana; County of Urana. The Crown Lands within the boundaries of that part of Carnerney Run lying to the south of the dividing line, as notified in *Gazette*, 31st July, 1885.

The area, annual rent, and rate per acre; the area, license fee, and rate per section are as follows:—

Leasehold, 2,463 acres.	Annual rent, £51 6s. 3d.	Rate per acre, 5d.	
Resumed, 2,322 ,,	,, license, 48 7s. 6d.	,, per sec., £13 6s. 8d.	

Name of Holders—Bank of Australasia.

CAROONBOON PASTORAL HOLDING, No. 257.

Comprising Carroonboon Run.

LEASEHOLD AREA. Land District of Deniliquin; Counties of Wakool and Townsend. The Crown Lands within the boundaries of that part of Carroonboon Run lying to the west of the dividing line, as notified in *Gazette*, 11th July, 1885.

RESUMED AREA. Land District of Deniliquin; County of Townsend. The Crown Lands within the boundaries of that part of Carroonboon Run lying to the east of the dividing line, as notified in *Gazette*, 11th July, 1885.

The area, annual rent, and rate per acre; the area, license fee, and rate per section are as follows:—

Leasehold, 18,107 acres.	Annual rent, £188 12s. 4d.	Rate per acre, 2½d.	
Resumed, 11,128 ,,	,, license, 92 14s. 8d.	,, per sec., £5 6s. 8d.	

Names of Holders—Messrs. John and James Dickson (Executors of the late John Dickson).

CARROLL PASTORAL HOLDING, No. 537.

Comprising Carroll North-east, Carroll North-west, and Carroll South-west Runs.

LEASEHOLD AREA. Land District of Gunnedah; Counties of Buckland and Nandewar. The Crown Lands within the boundaries of Carroll North-east and

Carroll North west Runs and that part of Carroll South-east Run lying to the west of the dividing line, as notified in *Gazette*, 11th July, 1885.

Resumed Area. Land District of Gunnedah; County of Buckland. The Crown Lands within the boundaries of that part of Carroll South-east Run lying to the east of the dividing line, as notified in *Gazette*, 11th July, 1885.

The area, annual rent, and rate per acre: the area, license fee, and rate per section are as follows:—

Leasehold,	5,327 acres.	Annual rent,	£49 18s. 10d.	Rate per acre,	2¼d.
Resumed,	4,214 ,,	,,	license, 21 19s. 0d.	,, per sec.,	£3 6s. 8d.

Name of Holder—Mr. Samuel Billingsly Dight.

CARWELL PASTORAL HOLDING, No. 173.

Comprising Broken Plains No. 2, Bogera, Merrimba, Merry, Mobala, Mobala No. 2, and Noonbah Runs.

Leasehold Area. Land Districts of Coonamble and Dubbo; County of Gregory. The Crown Lands within the boundaries of Mobala and Bogera Runs and those parts of Broken Plains No. 2, Mobala No. 2, Merry, Noonbah and Merrimba Runs lying to the north of the dividing line, as notified in *Gazette*, 11th July, 1885.

Resumed Area. Land Districts of Coonamble and Dubbo; County of Gregory. The Crown Lands within the boundaries of those parts of Broken Plains No 2, Mobala No. 2, Merry, Noonbah, and Merrimba Runs lying to the south of the dividing line, as notified in *Gazette*, 11th July, 1885.

The area, annual rent, and rate per acre; the area, license fee, and rate per section are as follows:—

Leasehold,	32,406 acres.	Annual rent,	£421 19s. 1d.	Rate per acre,	3d. 1-8th.
Resumed,	21,206 ,,	,,	license, 176 14s. 4d.	,, per sec.,	£5 6s. 8d.

Names of Holders—Messrs. L. A. Chambers, E. W. and E. C. S. Severne, E. B. Splatt and S. H. Gurner.

CATHUNDRIL No. 2 PASTORAL HOLDING, No. 434.

Comprising Cathundrill No. 2 Run.

Leasehold Area. Land District of Dubbo: County of Oxley. The Crown Lands within the boundaries of that part of Cathundril No. 2 Run lying to the south-east of the dividing line, as notified in *Gazette*, 11th July, 1885.

Resumed Area. Land District of Dubbo; County of Oxley. The Crown Lands within the boundaries of that part of Cathundril No. 2 Run lying to the north-west of the dividing line, as notified in *Gazette*, 11th July, 1885.

The area, annual rent, and rate per acre; the area, license fee, and rate per section are as follows:—

Leasehold,	17,310 acres.	Annual rent,	£162 5s. 8d.	Rate per acre,	2¼d.
Resumed,	17,745 ,,	,,	license, 110 18s. 2d.	,, per sec.,	£4.

Name of Holder—Mr. John Cassels Ryrie.

CENTRE BLOCK No. 3 PASTORAL HOLDING, No. 188.

Comprising Centre block No. 3 Run.

Leasehold Area. Land District of Narrabri: County of Jamieson. The Crown Lands within the boundaries of that part of Centre Block No. 3 Run lying to the west of the dividing line, as notified in *Gazette*, 11th July, 1885.

Resumed Area. Land District of Narrabri ; County of Jamieson. The Crown Lands within the boundaries of that part of Centre Block No. 3 Run lying to the east of the dividing line, as notified in *Gazette*, 11th July, 1885.

The area, annual rent, and rate per acre ; the area, license fee, and rate per section are as follows :—

Leasehold, 9,717 acres.	Annual rent, £121 9s. 3d.	Rate per acre, 3d.	
Resumed, 8,267 ,,	,, license, 51 13s. 5d.	,, per section, £4.	

Name of Holders—Australian Joint Stock Bank.

CHAH SING PASTORAL HOLDING, No. 77.

Comprising Chah Sing and Jeeger Runs.

Leasehold Area. Land District of Deniliquin ; County of Wakool. The Crown Lands within the boundaries of those parts of Chah Sing and Jeeger Runs lying to the east of the dividing line, as notified in *Gazette*, 11th July, 1885.

Resumed Area. Land District of Deniliquin ; County of Wakool. The Crown Lands within the boundaries of those parts of Chah Sing and Jeeger Runs lying to the west of the dividing line, as notified in *Gazette*, 11th July, 1885.

The area, annual rent, and rate per acre ; the area, license fee, and rate per section are as follows :—

Leasehold, 26,869 acres.	Annual rent, £335 17s. 3d.	Rate per acre, 3d.	
Resumed, 21,560 ,,	,, license, 224 11s. 8d.	,, per section, £4.	

Names of Holders—Messrs. John Childe and Edmund Craigie Grant.

COBBADAH PASTORAL HOLDING, No. 277.

Comprising Cobbidah Run.

Leasehold Area. Land District of Bingera ; County of Murchison. The Crown Lands within the boundaries of that part of Cobbidah Run lying to the south of the dividing line, as notified in *Gazette*, 11th July, 1885.

Resumed Area. Land District of Bingera ; County of Murchison. The Crown Lands within the boundaries of that part of Cobbidah Run lying to the north of the dividing line, as notified in *Gazette*, 11th July, 1885.

The area, annual rent, and rate per acre ; the area, license fee, and rate per section are as follows :—

Leasehold, 21,552 acres.	Annual rent, £197 12s. 0d.	Rate per acre, 2d.	
Resumed, 22,531 ,,	,, license, 93 17s. 7d.	,, per sec., £2 13s. 4d.	

Name of Holders—Commercial Banking Company of Sydney.

COBRA PASTORAL HOLDING, No. 356.

Comprising Cobra Run.

Leasehold Area. Land District of Dubbo ; County of Lincoln. The Crown Lands within the boundaries of that part of the Cobra Run lying to the north-east of the dividing line, as notified in *Gazette*, 11th July, 1885.

Resumed Area. Land District of Dubbo ; County of Lincoln. The Crown Lands within the boundaries of that part of the Cobra Run lying to the south-west of the dividing line, as notified in *Gazette*, 11th July, 1885.

The area, annual rent, and rate per acre ; the area, license fee, and rate per section are as follows :—

Leasehold, 6,207 acres.	Annual rent, £25 17s. 3d.	Rate per acre, 1d.	
Resumed, 5,798 ,,	,, license, 24 3s. 2d.	,, per sec., £2 13s. 4d.	

Name of Holder—Mr. John Jones.

COBRAN PASTORAL HOLDING, No. 672.

Comprising Cobran, Gotha, Thule, and Tantonan Runs.

LEASEHOLD AREA. Land District of Deniliquin; Counties of Cadell and Townsend. The Crown Lands within the boundaries of Cobran, Gotha, and Thule Runs and that part of Tantonan Run lying to the north of the dividing line, as notified in *Gazette*, 5th August, 1885.

RESUMED AREA. Land District of Deniliquin; County of Cadell. The Crown Lands within the boundaries of that part of Tantonan Run lying to the south of the dividing line, as notified in *Gazette*, 5th August, 1885.

The area, annual rent, and rate per acre; the area, license fee, and rate per section are as follows:—

Leasehold, 17,133 acres. Annual rent, £339 1s. 10d. Rate per acre, 4¾d.
Resumed, 14,700 ,, ,, license, 183 15s. 0d. ,, per section, £8.

Name of Holder—Mr. James Campbell Telford.

COBRAURAGUY PASTORAL HOLDING, No. 719.

Comprising Cobrauraguy Run.

LEASEHOLD AREA. Land District of Dubbo; County of Lincoln. The Crown Lands within the boundaries of that part of Cobrauraguy Run lying to the east of the dividing line, as notified in *Gazette*, 8th September, 1885.

RESUMED AREA. Land District of Dubbo; County of Lincoln. The Crown Lands within the boundaries of that part of Cobrauraguy Run lying to the west of the dividing line, as notified in *Gazette*, 8th September, 1885.

The area, annual rent, and rate per acre; the area, license fee, and rate per section are as follows:—

Leasehold, 7,795 acres. Annual rent, £56 16s. 10d. Rate per acre, 1¾d.
Resumed, 8,290 ,, ,, license, 34 10s. 10d. ,, per sec., £2 13s. 4d.

Name of Holders—Union Bank of Australia.

COCKETGEDONG PASTORAL HOLDING, No. 165.

Comprising Cockitgedong and Uranna Runs.

LEASEHOLD AREA. Land District of Urana; County of Urana. The Crown Lands within the boundaries of those parts of Cockitgedong and Uranna Runs lying to the north of the dividing line, as notified in *Gazette*, 11th July, 1885.

RESUMED AREA. Land District of Urana; County of Urana. The Crown Lands within the boundaries of those parts of Cockitgedong and Uranna Runs lying to the south of the dividing line, as notified in *Gazette*, 11th July, 1885.

The area, annual rent, and rate per acre; the area, license fee, and rate per section are as follows:—

Leasehold, 13,720 acres. Annual rent, £371 11s. 8d. Rate per acre, 6½d.
Resumed, 13,380 ,, ,, license, 223 0s. 0d. ,, per sec., £10 13s. 4d.

Names of Holders—Messrs. George Watt and Hugh Thomson.

COCOPARA PASTORAL HOLDING, No. 417.

Comprising Cocoparra North block A Run.

LEASEHOLD AREA. Land District of Narrandera; County of Cooper. The Crown Lands within the boundaries of that part of Cocoparra North block A Run lying to the west of the dividing line, as notified in *Gazette*, 11th July, 1885.

Resumed Area. Land District of Narrandera; County of Cooper. The Crown Lands within the boundaries of that part of Cocoparra North block A Run lying to the east of the dividing line, as notified in *Gazette*, 11th July, 1885.

The area, annual rent, and rate per acre; the area, license fee, and rate per section are as follows:—

Leasehold, 7,620 acres.	Annual rent, £23 16s. 3d.	Rate per acre, ¾d.	
Resumed, 5,800 ,,	,, license, 9 1s. 3d.	,, per section, £1.	

Name of Holder—Mr. John Armour.

COCOPARA EAST PASTORAL HOLDING, No. 105.

Comprising Cocopara East Run.

Leasehold Area. Land District of Narrandera; County of Cooper. The Crown Lands within the boundaries of that part of Cocopara East Run lying to the west and south of the dividing line, as notified in *Gazette*, 11th July, 1885.

Resumed Area. Land District of Narrandera; County of Cooper. The Crown Lands within the boundaries of that part of Cocopara East Run lying to the east and north of the dividing line, as notified in *Gazette*, 11th July, 1885.

The area, annual rent, and rate per acre; the area, license fee, and rate per section are as follows:—

Leasehold, 34,800 acres.	Annual rent, £217 10s. 0d.	Rate per acre, 1½d.	
Resumed, 35,700 ,,	,, license, 125 10s. 2d.	,, per section, £2 5s.	

Name of Licensees—Australian Mortgage Land and Finance Company.
,, Leaseholder—Mr. E. M. Young.

COGHILL PASTORAL HOLDING, No. 588.

Comprising Coghill and Mollieroi Runs.

Leasehold Area. Land District of Narrabri; Counties of White and Barradine. The Crown Lands within the boundaries of that part of Coghill Run lying to the north and west of the dividing line, as notified in *Gazette*, 31st July, 1885.

Resumed Area. Land District of Narrabri; County of White. The Crown Lands within the boundaries of Mollieroi Run and that part of Coghill Run lying to the east and south of the dividing line, as notified in *Gazette*, 31st July, 1885.

The area, annual rent, and rate per acre are as follows:—

Leasehold, 59,400 acres.	Annual rent, £185 12s. 6d.	Rate per acre, ¾d.
Resumed, 59,300 ,,	Not under Occupation License.	

Name of Holder—Mr. Charles Solomon Capp.

COLANE PASTORAL HOLDING, No. 153.

Comprising Duck Creek, Duck Creek No. 17, and Pentagon Runs.

Leasehold Area. Land District of Dubbo; County of Gregory. The Crown Lands within the boundaries of Pentagon Run lying to the east of the dividing line, as notified in *Gazette*, 11th July, 1885.

Resumed Area. Land District of Dubbo; County of Gregory. The Crown Lands within the boundaries of Duck Creek No. 17 and Duck Creek Runs lying to the west of the dividing line, as notified in *Gazette*, 11th July, 1885.

The area, annual rent, and rate per acre; the area, license fee, and rate per section are as follows:—

Leasehold, 19,027 acres.	Annual rent, £218 0s. 4d.	Rate per acre, 2¾d.	
Resumed, 11,540 ,,	,, license, 72 2s. 6d.	,, per section, £4.	

Name of Holders—Bank of New South Wales.

COLLI PASTORAL HOLDING, No. 500.

Comprising Colli Run.

LEASEHOLD AREA. Land District of Dubbo; County of Ewenmar. The Crown Lands within the boundaries of that part of Colli Run lying to the east of the dividing line, as notified in *Gazette*, 11th July, 1885.

RESUMED AREA. Land District of Dubbo; County of Ewenmar. The Crown Lands within the boundaries of that part of Colli Run lying to the west of the dividing line, as notified in *Gazette*, 11th July, 1885.

The area, annual rent, and rate per acre; the area, license fee, and rate per section are as follows:—

Leasehold, 7,393 acres. Annual rent, £100 2s. 3d. Rate per acre, 3¼d.
Resumed, 4,540 ,, ,, license, 37 16s. 8d. ,, per sec, £5 6s. 8d.

Name of Holders—Messrs. Richard Goldsbrough and Company.

COLLIBURL PASTORAL HOLDING, No. 112.

Comprising Colliburl or Narromine Nyrang Run.

LEASEHOLD AREA. Land District of Dubbo; County of Ewenmar. The Crown Lands within the boundaries of that part of Colliburl or Narromine Nyrang Run lying to the east of the dividing line, as notified in *Gazette*, 11th July, 1888.

RESUMED AREA. Land District of Dubbo; County of Ewenmar. The Crown Lands within the boundaries of that part of Colliburl or Narromine Nyrang Run lying to the west of the dividing line, as notified in *Gazette*, 11th July, 1888.

The area, annual rent, and rate per acre; the area, license fee, and rate per section are as follows:—

Leasehold, 6,466 acres. Annual rent, £53 17s. 8d. Rate per acre, 2d.
Resumed, 2,392 ,, ,, license, 12 9s. 2d. ,, per sec., £3 6s. 8d.

Name of Holders—Australian Joint Stock Bank.

COLLINDINA PASTORAL HOLDING, No. 357.

Comprising Collindina Run.

LEASEHOLD AREA. Land District of Corowa; Counties of Hume and Denison. The Crown Lands within the boundaries of that part of Collindina Run lying to the south of the dividing line, as notified in *Gazette*, 11th July, 1885.

RESUMED AREA. Land District of Corowa, Counties of Hume and Denison. The Crown Lands within the boundaries of that part of Collindina Run lying to the north of the dividing line, as notified in *Gazette*, 11th July, 1885.

The area, annual rent, and rate per acre; the area, license fee, and rate per section are as follows:—

Leasehold, 5,233 acres. Annual rent, £196 4s. 9d. Rate per acre, 9d.
Resumed, 5,218 ,, ,, license, 130 9s. 0d. ,, per section, £16

Name of Holder—Mr. Henry Hay.

COLOMBO CREEK PASTORAL HOLDING, No. 154.

Comprising Colombo Creek Run.

LEASEHOLD AREA. Land District of Urana; County of Urana. The Crown Lands within the boundaries of that part of the Colombo Creek Run lying to the north of the dividing line, as notified in *Gazette*, 11th July, 1885.

Resumed Area. Land District of Urana ; County of Urana. The Crown Lands within the boundaries of that part of the Colombo Creek Run lying to the south of the dividing line, as notified in *Gazette*, 11th July, 1885.

The area, annual rent, and rate per acre ; the area, license fee, and rate per section are as follows :—

Leasehold, 3,115 acres. Annual rent, £64 17s. 11d. Rate per acre, 5d.
Resumed, 2,993 ,, ,, license, 49 17s. 8d. ,, per sec., £10 13s. 4d.

Name of Holder—Mr. William Grant.

COLOMBO PLAIN PASTORAL HOLDING, No. 224.

Comprising Colombo Plain Run.

Leasehold Area. Land District of Urana ; County of Urana. The Crown Lands within the boundaries of that part of Colombo Plain Run lying to the south of the dividing line, as notified in *Gazette*, 11th July, 1885.

Resumed Area. Land District of Urana ; County of Urana. The Crown Lands within the boundaries of that part of Colombo Plain Run lying to the north of the dividing line, as notified in *Gazette*, 11th July, 1885.

The area, annual rent, and rate per acre ; the area, license fee, and rate per section are as follows :—

Leasehold, 5,529 acres. Annual rent, £69 2s. 3d. Rate per acre, 3d.
Resumed, 4,900 ,, ,, license, 20 8s. 4d. ,, per sec,, £2 13s. 4d.

Names of Holders—Messrs. John and Isaac Rudd.

COLLYMONGOOL PASTORAL HOLDING, No. 344.

Comprising Kelo, East Kelo, Biroo, Collymangool, Collymangool East, and Wirrir Runs.

Leasehold Area. Land District of Moree ; County of Benarba. The Crown Lands within the boundaries of Kelo Run and those parts of East Kelo, Biroo, Collymangool, Collymangool East, and Wirrir Runs lying to the north and east of the dividing line, as notified in *Gazette*, 11th July, 1885.

Resumed Area. Land District of Moree ; County of Benarba. The Crown Lands within the boundaries of those parts of East Kelo, Biroo, Collymangool, Collymangool East, and Wirrir Runs lying to the south and west of the dividing line, as notified in *Gazette*, 11th July, 1885.

The area, annual rent, and rate per acre ; the area, license fee, and rate per section are as follows :—

Leasehold, 67,449 acres. Annual rent, £632 6s. 8d. Rate per acre, 2¼d.
Resumed, 61,437 ,, ,, license, 383 19s. 8d. ,, per section, £4.

Name of Holder—Mr. William Pearse.

COMBADELLO AND NEPICKALINA PASTORAL HOLDING, No. 7.

Comprising Neipickalina and Cumbadello Run.

Leasehold Area. Land District of Moree ; County of Courallie. The Crown Lands within the boundaries of that part of Neipickalina and Cumbadello Run lying to the north-west of the dividing line, as notified in *Gazette*, 11th July, 1885.

RESUMED AREA. Land District of Moree ; County of Courallie. The Crown Lands within the boundaries of that part of Neipickalina and Cumbadello Run lying to the south and east of the dividing line, as notified in *Gazette*, 11th July, 1885.

The area, annual rent, and rate per acre ; the area, license fee, and rate per section are as follows :—

Leasehold, 26,531 acres. Annual rent, £331 12s. 9d. Rate per acre, 3d.
Resumed, 7,181 ,, ,, license, 56 2s. 0d. ,, per section, £5.

Name of Holder—The Hon. Henry Moses, M.L.C.

COME-BY-CHANCE AND JIMALONG JOSEY PASTORAL HOLDING, No. 297.

Comprising Come-by-Chance and Jimalong Josey Runs.

LEASEHOLD AREA. Land Districts of Walgett and Narrabri ; County of Baradine. The Crown Lands within the boundaries of those parts of Come-by-Chance and Jimalong Josey Runs lying to the west of the dividing line, as notified in *Gazette*, 11th July, 1885.

RESUMED AREA. Land District of Narribri ; County of Baradine. The Crown Lands within the boundaries of those parts of Come-by-Chance and Jimalong Josey Runs lying to the east of the dividing line, as notified in *Gazette*, 11th July, 1885.

The area, annual rent, and rate per acre ; the area, license fee, and rate per section are as follows :—

Leasehold, 12,260 acres. Annual rent, £114 18s. 9d. Rate per acre, 2¼d.
Resumed, 7,641 ,, ,, license, 23 17s. 7d. ,, per sec., £2.

Name of Holder—Mr. Arthur Colless.

CONAPAIRA PASTORAL HOLDING, No. 196.

Comprising Scrubby Range North, Scrubby Range South, Sims' Gap, Conapaira, Brookman and Big Water Runs.

LEASEHOLD AREA. Land District of Narrandera ; County of Cooper. The Crown Lands within the boundaries of Brookman, Big Water, Conapaira and Sims' Gap Runs lying to the east of the dividing line, as notified in *Gazette*, 11th July, 1885.

RESUMED AREA. Land Districts of Narrandera, Hillston, and Hay ; Counties of Sturt, Nicholson, and Cooper. The Crown Lands within the boundaries of Scrubby Range North, and Scrubby Range South Runs lying to the west of the dividing line, as notified in *Gazette*, 11th July, 1885.

The area, annual rent, and rate per acre ; the area, license fee, and rate per section are as follows :—

Leasehold, 129,160 acres. Annual rent, £807 5s. 0d. Rate per acre, 1½d.
Resumed, 134,780 ,, ,, license, 210 11s. 11d. ,, per section, £1.

Name of Holders—Australian Mortgage, Land and Finance Company.

CONDOBOLIN PASTORAL HOLDING, No. 648.

Comprising Condabalan, Back Condobolin and Emu Plains or Murdaa Runs.

LEASEHOLD AREA. Land District of Condobolin ; County of Cunningham. The Crown Lands within the boundaries of Emu Plains or Murdaa Run and that part of Back Condobolin Run lying to the north and west of the dividing line, as notified in *Gazette*, 5th August, 1885.

Resumed Area. Land District of Condobolin ; County of Cunningham. The Crown Lands within the boundaries of Condobolan Run and that part of Back Condobolin Run lying to the south and east of the dividing line, as notified in *Gazette*, 5th August, 1885.

The area, annual rent, and rate per acre ; the area, license fee, and rate per section are as follows :—

Leasehold, 41,867 acres. Annual rent, £305 5s. 7d. Rate per acre, 1¾d.
Resumed, 40,211 ,, ,, license, 167 10s. 11d. ,, per sec., £2 13s. 4d.

Name of Holders—Mr. John Halfey, Chairman of the Australian Alliance Assurance Company.

COOLAH PASTORAL HOLDING, No. 293.

Comprising Pekobutta, Gotta Rock, Bonana Rock, and Miangullia Runs.

Leasehold Area. Land District of Coonabarrabran ; County of Napier. The Crown Lands within the boundaries of Bonana Rock Run and those parts of Pekobutta and Miangullia Runs lying to the south of the dividing line, as notified in *Gazette*, 11th July, 1885.

Resumed Area. Land District of Coonabarrabran ; County of Napier. The Crown Lands within the boundaries of Gotta Rock Run and those parts of Miangullia and Pekobutta Runs lying to the north of the dividing line, as notified in *Gazette*, 11th July, 1885.

The area, annual rent, and rate per acre ; the area, license fee, and rate per section are as follows :—

Leasehold, 16,758 acres. Annual rent, £139 13s. 0d. Rate per acre, 2d.
Resumed, 11,467 acres. ,, license, £53 15s. 1d. ,, per section, £3.

Name of Holder—Mr. William Brooke.

COOLATAI PASTORAL HOLDING, No. 243.

Comprising Mandoe Run.

Leasehold Area. Land District of Warialda ; County of Burnett. The Crown Lands within the boundaries of that part of Mandoe Run lying to the west of the dividing line, as notified in *Gazette*, 11th July, 1885.

Resumed Area. Land District of Warialda ; County of Burnett. The Crown Lands within the boundaries of that part of Mandoe Run lying to the east of the dividing line, as notified in *Gazette*, 11th July, 1885.

The area, annual rent, and rate per acre ; the area, license fee, and rate per section are as follows :—

Leasehold, 43,320 acres. Annual rent, £541 10s. 0d. Rate per acre, 3d.
Resumed, 44,253 ,, ,, license, 184 7s. 9d. ,, per sec., £2 13s. 4d.

Name of Holder—Mr. Thomas Walker.

COOMA PASTORAL HOLDING, No. 602.

Comprising Cooma Run.

Leasehold Area. Land District of Narrabri ; County of White. The Crown Lands within the boundaries of that part of Cooma Run lying to the south and east of the dividing line, as notified in *Gazette*, 31st July, 1885.

Resumed Area. Land District of Narrabri ; County of White. The Crown Lands within the boundaries of that part of Cooma Run lying to the north and west of the dividing line, as notified in *Gazette*, 31st July, 1885.

The area, annual rent, and rate per acre ; the area, license fee, and rate per section are as follows :—

Leasehold, 17,730 acres. Annual rent, £110 16s. 3d. Rate per acre, 1½d.
Resumed, 18,184 ,, ,, license, 56 16s. 6d. ,, per section, £2.

Name of Holders—English, Scottish, and Australian Chartered Bank.

COOMBOGOLONG PASTORAL HOLDING, No. 528

Comprising Coombogolong, Neugall, Culmier and Ashantee Runs.

RESUMED AREA. Land Districts of Walgett and Coonamble; County of Leichhardt. The Crown Lands within the boundaries of Neugall and Culmier Runs and that part of Ashantee Run lying to the west of the dividing line, as notified in *Gazette*, 11th July, 1885.

The area, license fee, and rate per section are as follows :—

Resumed, 30,319 acres. Annual license, £221 1s. 6d. Rate per sec., £4 13s. 4d.

Name of Holders—New Zealand Loan and Mercantile Agency Company.

COOMBOGOLONG PASTORAL HOLDING, No. 736.

Comprising Coombogolong Run.

LEASEHOLD AREA. Land District of Coonamble; County of Leichhardt The Crown Lands within the boundaries of that part of the Coombogolong Leasehold area lying to the south of the Castlereagh River.

The area, annual rent, and rate per acre are as follows :—

Leasehold, 24,172 acres. Annual rent, £3 2 3s. 0d. Rate per acre, 3d.

Name of Holders—The New Zealand Loan and Mercantile Agency Company.

COONABARRABRAN PASTORAL HOLDING, No. 19.

Comprising Coonabarrabran Run.

LEASEHOLD AREA. Land District of Coonabarrabran; County of Gowen The Crown Lands within the boundaries of that part of Coonabarabean Run lying to the east and south of the dividing line, as notified in *Gazette*, 11th July, 1885.

RESUMED AREA. Land District of Coonabarrabran; County of Gowen. The Crown Lands within the boundaries of that part of Coonabarabean Run lying to the west and north of the dividing line, as notified in *Gazette*, 11th July, 1885.

The area, annual rent, and rate per acre; the area, license fee, and rate per section are as follows :—

Leasehold, 3,740 acres. Annual rent, £15 11s. 8d. Rate per acre, 1d.
Resumed, 3,637 ,, ,, license, 15 3s. 1d. ,, per sec., £2 13s. 4d.

Names of Holders—Sir Daniel Cooper, Bart., and Mr. Thomas Buckland.

COONIMBIA PASTORAL HOLDING, No. 254.

Comprising Nimbia and Ningee Runs.

LEASEHOLD AREA. Land District of Coonamble; County of Leichhardt. The Crown Lands within the boundaries of those parts of Nimbia and Ningee Runs lying to the south of the dividing line, as notified in *Gazette*, 11th July, 1885.

RESUMED AREA. Land District of Coonamble; County of Leichhardt. The Crown Lands within the boundaries of those parts of Nimbia and Ningee Runs lying to the north of the dividing line, as notified in *Gazette*, 11th July, 1885.

The area, annual rent, and rate per acre; the area, license fee, and rate per section are as follows :—

Leasehold, 12,106 acres. Annual rent, £157 12s. 7d. Rate per acre, 3¼d
Resumed, 8,628 ,, ,, license, 67 8s. 2d. ,, per section, £5.

Names of Holders—Messrs. Arthur Palmer Blake and Henry Palmer Blake.

COONONG PASTORAL HOLDING, No. 342.

Comprising Coonong Run.

LEASEHOLD AREA. Land District of Urana ; County of Urana. The Crown Lands within the boundaries of that part of Coonong Run lying to the east of the dividing line, as notified in *Gazette*, 11th July, 1885.

RESUMED AREA. Land District of Urana ; County of Urana. The Crown Lands within the boundaries of that part of Coonong Run lying to the west of the dividing line, as notified in *Gazette*, 11th July, 1885.

The area, annual rent, and rate per acre ; the area, license fee, and rate per section are as follows :—

Leasehold, 4,776 acres.	Annual rent, £119 8s. 0d.	Rate per acre, 6d.	
Resumed, 4,726 ,,	,, license, 88 12s. 3d.	,, per sec., £12.	

Name of Holder—Mr. Samuel McCaughey.

COPPYMURRUMBIL PASTORAL HOLDING, No. 308.

Comprising Coppymurrambil and Bugobilla Runs.

LEASEHOLD AREA. Land District of Warialda ; County of Stapylton. The Crown Lands within the boundaries of those parts of Coppymurrambil and Bugobilla Runs lying to the south and west of the dividing line, as notified in *Gazette*, 11th July, 1885.

RESUMED AREA. Land District of Warialda ; County of Stapylton. The Crown Lands within the boundaries of those parts of Coppymurrambil and Bugobilla Runs lying to the north and east of the dividing line, as notified in *Gazette*, 11th July, 1885.

The area, annual rent, and rate per acre ; the area, license fee, and rate per section are as follows :—

Leasehold, 45,368 acres.	Annual rent, £567 2s. 0d.	Rate per acre, 3d.	
Resumed, 36,853 ,,	,, license, 307 2s. 2d.	,, per sec., £5 6s. 8d.	

Name of Holder—Mr. John Browne.

CORADGERY PASTORAL HOLDING, No. 51.

Comprising Coradgery, Back Trundle East North, Trundle Lagoon Back Run North, Weridgera, Fifteen Mile Waterhole, and Limestone Plains Runs.

LEASEHOLD AREA. Land District of Parkes ; Counties of Kennedy and Ashburnham. The Crown Lands within the boundaries of Limestone Plains, Fifteen Mile Waterhole, and those parts of Coradgery, Back Trundle East North, and Weridgera Runs lying to the north and east of the dividing line, as notified in *Gazette*, 11th July, 1885.

RESUMED AREA. Land District of Parkes ; Counties of Kennedy and Cunningham. The Crown Lands within the boundaries of Trundle Lagoon Back Run North, and those parts of Back Trundle East North, Coradgery, and Weridgera Runs lying to the south and west of the dividing line, as notified in *Gazette*, 11th July, 1885.

The area, annual rent, and rate per acre ; the area, license fee, and rate per section are as follows :—

Leasehold, 57,467 acres.	Annual rent, £419 0s. 7d.	Rate per acre, 1¾d.	
Resumed, 35,470 ,,	,, license, 147 15s. 10d.	,, per sec., £2 13s. 4d.	

Name of Holders—New Zealand Loan and Mercantile Agency Company.

COREE PASTORAL HOLDING, No. 376.

Comprising Coree and Tongaboo Runs.

LEASEHOLD AREA. Land Districts of Deniliquin, Corowa, and Urana; Counties of Townsend, Denison, and Urana The Crown Lands within the boundaries of those parts of Coree and Tongaboo Runs lying to the west of the dividing line, as notified in *Gazette*, 11th July, 1885.

RESUMED AREA. Land Districts of Deniliquin, Corowa, and Urana; Counties of Townsend, Denison, and Urana. The Crown Lands within the boundaries of those part of Coree and Tongaboo Runs lying to the east of the dividing line, as notified in *Gazette*, 11th July, 1885.

The area, annual rent, and rate per acre; the area, license fee, and rate per section are as follows:—

Leasehold, 17,640 acres. Annual rent, £551 5s. 0d. Rate per acre, 7½d.
Resumed, 14,570 ,, ,, license, 197 6s. 1d. ,, per sec., £8 13s. 4d.

Name of Holder—Mr. Samuel McCaughey.

COREEN PASTORAL HOLDING, No. 507.

Comprising Coreen and Billybong Forest Runs.

LEASEHOLD AREA. Land District of Corowa; Counties of Denison and Hume. The Crown Lands within the boundaries of those parts of Coreen and Billybong Forest Runs lying to the west of the dividing line, as notified in *Gazette*, 11th July, 1885.

RESUMED AREA. Land District of Corowa; County of Hume. The Crown Lands within the boundaries of those parts of Coreen and Billybong Forest Runs lying to the east of the dividing line, as notified in *Gazette*, 11th July, 1885.

The area, annual rent, and rate per acre; the area, license fee, and rate per section are as follows:—

Leasehold, 8,135 acres. Annual rent, £271 3s. 4d. Rate per acre, 8d.
Resumed, 7,740 ,, ,, license, 165 5s. 8d. ,, per sec., £13 13s. 4d.

Name of Holders—Freehold Trust Company of Australia.

CORNALLA PASTORAL HOLDING, No. 401.

Comprising Connallo and Derrulamain Runs.

LEASEHOLD AREA. Land District of Deniliquin; County of Townsend. The Crown Lands within the boundaries of Derrulamain Run and that part of Connallo Run lying to the north of the dividing line, as notified in *Gazette*, 11th July, 1885.

RESUMED AREA. Land District of Deniliquin; County of Townsend. The Crown Lands within the boundaries of that part of Connallo Run lying to the south of the dividing line, as notified in *Gazette*, 11th July, 1885.

The area, annual rent, and rate per acre; the area, license fee, and rate per section are as follows:—

Leasehold, 22,909 acres. Annual rent, £334 1s. 10d. Rate per acre, 3½d.
Resumed, 22,288 ,, ,, license, 185 14s. 8d. ,, per sec., £5 6s. 8d.

Name of Holder—Mr. Henry Ricketson.

COUBAIL PASTORAL HOLDING, No. 222.

Comprising Bingerang and South Crugalla Runs.

LEASEHOLD AREA. Land District of Moree; Counties of Stapylton and Benarba. The Crown Lands within the boundaries of those parts of Bingerang and South Crugalla Runs lying to the west of the dividing line, as notified in *Gazette*, 11th July, 1885.

Resumed Area. Land District of Moree; Counties of Stapylton and Benarba. The Crown Lands within the boundaries of those parts of Bingerang and South Crugalla Runs lying to the east of the dividing line, as notified in *Gazette*, 11th July, 1885.

The area, annual rent, and rate per acre; the area, license fee, and rate per section are as follows:—

Leasehold, 15,992 acres.	Annual rent, £199 18s. 0d.	Rate per acre, 3d.	
Resumed, 14,900 ,,	,, license, 116 8s. 2d.	,, per section, £5.	

Name of Holders—Australian Joint Stock Bank.

COWABEE PASTORAL HOLDING, No. 575.

Comprising Cowaby Run.

Leasehold Area. Land District of Wagga Wagga; County of Bourke The Crown Lands within the boundaries of that part of Cowaby Run lying to the west of the dividing line, as notified in *Gazette*, 31st July, 1885.

Resumed Area. Land District of Wagga Wagga; County of Bourke. The Crown Lands within the boundaries of that part of Cowaby Run lying to the east of the dividing line, as notified in *Gazette*, 31st July, 1885.

The area, annual rent, and rate per acre; the area, license fee, and rate per section are as follows:—

Leasehold, 14,509 acres.	Annual rent, £151 2s. 9d.	Rate per acre, 2½d.	
Resumed, 16,619 ,,	,, license, 138 9s. 10d.	,, per sec., £5 6s. 8d.	

Name of Holders—Australian Mortgage, Land, and Finance Company.

COWEL MURRYAN PASTORAL HOLDING, No. 379.

Comprising Cowell Murryan Run.

Leasehold Area. Land District of Coonamble; County of Ewenmar. The Crown Lands within the boundaries of that part of Cowell Murryan Run lying to the east of the dividing line, as notified in *Gazette*, 11th July, 1885.

Resumed Area. Land District of Coonamble; County of Ewenmar. The Crown Lands within the boundaries of that part of Cowell Murryan Run lying to the west of the dividing line, as notified in *Gazette*, 11th July, 1885.

The area, annual rent, and rate per acre; the area, license fee, and rate per section are as follows:—

Leasehold, 3,288 acres.	Annual rent, £38 7s. 2d.	Rate per acre, 2d. 4-5th.	
Resumed, 2,244 ,,	,, license, 17 10s. 8d.	,, per section, £5.	

Name of Holder—Mr. John Jones.

COWL COWL PASTORAL HOLDING, No. 420.

Comprising Bellingerambil, Bellingerambil block A, block B, block C, and block D Runs.

Leasehold Area. Land Districts of Hay and Hillston; Counties of Nicholson and Sturt. The Crown Lands within the boundaries of those parts of Bellingerambil and Bellingerambil blocks A, B, C, and D Runs lying to the south-west of the dividing line, as notified in *Gazette*, 11th July, 1885.

Resumed Area. Land Districts of Hay and Hillston; Counties of Nicholson and Sturt. The Crown Lands within the boundaries of those parts of Bellin-

gerambil and Bellingerambil blocks A, B, C, and D Runs lying to the north-east of the dividing line, as notified in *Gazette*, 11th July, 1885.

The area, annual rent, and rate per acre: the area, license fee, and rate per section are as follows:—

Leasehold, 153,704 acres Annual rent, £640 8s. 8d. Rate per acre, 1d.
Resumed, 161,622 ,, ,, license, 547 3s. 2d. ,, per sec., £2 3s. 4d.

Name of Holders—Australian Mortgage and Agency Company.

CREMORNE PASTORAL HOLDING, No. 166.

Comprising Back Cagildry East and Bloodsworth Plain Runs.

Leasehold Area. Land District of Dubbo; County of Oxley. The Crown Lands within the boundaries of Back Cagildry East Run lying to the north-west of the dividing line, as notified in *Gazette*, 11th July, 1885.

Resumed Area. Land District of Dubbo; County of Oxley. The Crown Lands within the boundaries of Bloodsworth Plain Run lying to the south-east of the dividing line, as notified in *Gazette*, 11th July, 1885.

The area, annual rent, and rate per acre; the area, license fee, and rate per section are as follows:—

Leasehold, 20,722 acres. Annual rent, £323 15s. 8d. Rate per acre, 3¾d.
Resumed, 8,002 ,, ,, license, 66 13s. 8d. ,, per sec., £5 6s. 8d.

Name of Holders—Messrs. Dalgety and Company.

CROWN CAMP PASTORAL HOLDING, No. 302.

Comprising Crown Camp Run.

Leasehold Area. Land District of Condoublin; County of Gipps. The Crown Lands within the boundaries of that part of Crown Camp Run lying to the south of the dividing line, as notified in *Gazette*, 11th July, 1885.

Resumed Area. Land District of Condoublin; County of Gipps. The Crown Lands within the boundaries of that part of Crown Camp Run lying to the north of the dividing line, as notified in *Gazette*, 11th July, 1885.

The area, annual rent, and rate per acre; the area, license fee, and rate per section are as follows:—

Leasehold, 9,980 acres. Annual rent, £72 15s. 5d. Rate per acre, 1⅞d.
Resumed, 9,980 ,, ,, license, 41 11s. 8d. ,, per sec., £2 13s. 4d.

Names of Holders—Messrs. Charles Beechworth and Henry Joseph King.

CRYON PASTORAL HOLDING, No. 259.

Comprising Cryon, Cryon South, No. 1, and Cryon South, back block Runs.

Leasehold Area. Land District of Walgett; County of Denham. The Crown Lands within the boundaries of Cryon South, back block Run, and those parts of Cryon and Cryon South, No. 1 Runs lying to the east of the dividing line, as notified in *Gazette*, 11th July, 1885.

Resumed Area. Land District of Walgett; County of Denham. The Crown Lands within the boundaries of those parts of Cryon and Cryon South No. 1 Runs lying to the west of the dividing line, as notified in *Gazette*, 11th July, 1885.

The area, annual rent, and rate per acre; the area, license fee, and rate per section are as follows:—

Leasehold, 24,780 acres. Annual rent, £180 13s. 9d. Rate per acre, 1⅞d.
Resumed, 19,020 ,, ,, license, 89 3s. 2d. ,, per section, £3.

Name of Holder—Mr. John Kenneth Mackay.

CUBBO AND DUNWERIAN PASTORAL HOLDING, No. 650.

Comprising Cubbo and Dunwarian Runs.

LEASEHOLD AREA. Land District of Narrabri; County of Baradine. The Crown Lands within the boundaries of those parts of Cubbo and Dunwarian Runs lying to the south-west of the dividing line, as notified in *Gazette*, 5th August, 1885.

RESUMED AREA. Land District of Narrabri; Counties of Baradine and White. The Crown Lands within the boundaries of those parts of Cubbo and Dunwarian Runs lying to the north-east of the dividing line, as notified in *Gazette*, 5th August, 1885.

The area, annual rent, and rate per acre are as follows:—

Leasehold, 21,400 acres. Annual rent, £66 17s. 6d. Rate per acre, ¾d.
Resumed, 22,200 ,, Not under Occupation License.

Names of Holders—Messrs. George Loder and Benjamin Bruce Campbell.

CULLENGALLY PASTORAL HOLDING, No. 391.

Comprising Cullengally Run.

LEASEHOLD AREA. Land Districts of Coonamble and Dubbo; County of Ewenmar. The Crown Lands within the boundaries of that part of Cullengally Run lying to the west of the dividing line, as notified in *Gazette*, 11th July, 1885.

RESUMED AREA. Land Districts of Coonamble and Dubbo; County of Ewenmar. The Crown Lands within the boundaries of that part of Cullengally Run lying to the east of the dividing line, as notified in *Gazette*, 11th July, 1885.

The area, annual rent, and rate per acre; the area, license fee, and rate per section are as follows:—

Leasehold, 8,250 acres. Annual rent, £111 14s. 5d. Rate per acre, 3¼d.
Resumed, 5,721 ,, ,, license, 44 13s. 11d. ,, per section, £5.

Name of Holders—Messrs. Richard Goldsbrough and Company.

CULMIER PASTORAL HOLDING, No. 737.

Comprising Ashantee Run.

LEASEHOLD AREA. Land Districts of Walgett and Coonamble; County of Leichhardt. The Crown Lands within the boundaries of that part of the Coombogolong Leasehold Area lying to the north of the Castlereagh River.

The area, annual rent, and rate per acre are as follows:—

Leasehold, 6,019 acres. Annual rent, £75 4s. 9d. Rate per acre, 3d.

Name of Holders—New Zealand Loan and Mercantile Agency Company.

CUMBIL PASTORAL HOLDING, No. 363.

Comprising Cumbil Run.

LEASEHOLD AREA. Land District of Narrabri; County of Baradine. The Crown Lands within the boundaries of that part of Cumbil Run lying to the south of the dividing line, as notified in *Gazette*, 11th July, 1885.

RESUMED AREA. Land District of Narrabri; County of Baradine. The Crown Lands within the boundaries of that part of Cumbil Run lying to the north of the dividing line, as notified in *Gazette*, 11th July, 1885.

The area, annual rent, and rate per acre; the area, license fee, and rate per section are as follows:—

Leasehold, 8,880 acres. Annual rent, £55 10s. 0d. Rate per acre, 1½d.
Resumed, 9,120 ,, ,, license, 28 10s. 0d. ,, per section, £2.

Name of Holder—Mrs. Alice Worrell.

CUMBLE PASTORAL HOLDING, No. 137.

Comprising Upper Cumble Run.

LEASEHOLD AREA. Land Districts of Coonabarrabran and Narrabri; County of Baradine. The Crown Lands within the boundaries of that part of Upper Cumble Run lying to the north of the dividing line, as notified in *Gazette*, 11th July, 1885.

RESUMED AREA. Land Districts of Coonabarrabran and Narrabri; County of Baradine. The Crown Lands within the boundaries of that part of Upper Cumble Run lying to the south of the dividing line, as notified in *Gazette*, 11th July, 1885.

The area, annual rent, and rate per acre are as follows:—

Leasehold, 7,100 acres. Annual rent, £44 7s. 6d. Rate per acre, 1½d.
Resumed, 7,800 ,, ,, Not under Occupation License.

Name of Holder—Mr. Henry Gardner.

CUMBOOGLECUMBONG PASTORAL HOLDING, No. 423.

Comprising Camboogle Cambang and Willandra Runs.

LEASEHOLD AREA. Land District of Dubbo; County of Gordon. The Crown Lands within the boundaries of Willandra Run lying to the south of the dividing line, as notified in *Gazette*, 11th July, 1885.

RESUMED AREA. Land District of Dubbo; Counties of Gordon and Narromine. The Crown Lands within the boundaries of Camboogle Cambang Run lying to the north of the dividing line, as notified in *Gazette*, 11th July, 1885.

The area, annual rent, and rate per acre; the area, license fee, and rate per section are as follows:—

Leasehold, 25,655 acres. Annual rent, £213 15s. 10d. Rate per acre, 2d.
Resumed, 26,884 ,, ,, license, 126 0s. 5d. ,, per section, £3.

Name of Holders—Commercial Banking Company of Sydney.

CURRA AND CURRAWINNIA PASTORAL HOLDING, No. 618.

Comprising Curra and Currawinna Runs.

LEASEHOLD AREA. Land District of Parkes: County of Kennedy. The Crown Lands within the boundaries of Curra Run and that part of Currawinna Run lying to the east of the dividing line, as notified in *Gazette*, 31st July, 1885.

RESUMED AREA. Land District of Parkes: County of Kennedy. The Crown Lands within the boundaries of that part of Currawinna Run lying to the west of the dividing line, as notified in *Gazette*, 31st July, 1885.

The area, annual rent, and rate per acre; the area, license fee, and rate per section are as follows:—

Leasehold, 18,100 acres. Annual rent, £60 6s. 8d. Rate per acre, 4.5th. d.
Resumed, 17,520 ,, ,, license, 73 0s. 0d. ,, per sec., £2 13s. 4d.

Name of Holder—Mr. Sydney Ephraim Close.

CURRABURRAMA PASTORAL HOLDING, No. 413.

Comprising Cooraberrima Run.

LEASEHOLD AREA. Land District of Grenfell; County of Bland. The Crown Lands within the boundaries of that part of Cooraberrima Run lying to the east of the dividing line, as notified in *Gazette*, 11th July, 1885.

Resumed Area. Land District of Grenfell; County of Bland. The Crown Lands within the boundaries of that part of Cooraberrima Run lying to the west of the dividing line, as notified in *Gazette*, 11th July, 1885.

The area, annual rent, and rate per acre; the area, license fee, and rate per section are as follows:—

Leasehold, 7,159 acres.	Annual rent, £74 11s. 6d.	Rate per acre, 2½d.	
Resumed, 2,403 ,,	,, license, 12 10s. 4d.	,, per sec., £3 6s. 8d.	

Name of Holders—The City Bank.

CURRUGUNDI PASTORAL HOLDING, No. 448.

Comprising Big Leather West, Warren, and Warren South Runs.

Leasehold Area. Land District of Moree; County of Benarba. The Crown Lands within the boundaries of those parts of Big Leather West and Warren Runs lying to the east and south of the dividing line, as notified in *Gazette*, 11th July, 1885.

Resumed Area. Land District of Moree; County of Benarba. The Crown Lands within the boundaries of Warren South Run and those parts of Warren and Big Leather West Runs lying to the west and north of the dividing line, as notified in *Gazette*, 11th July, 1885.

The area, annual rent, and rate per acre; the area, license fee, and rate per section are as follows:—

Leasehold, 22,388 acres.	Annual rent, £233 4s. 2d.	Rate per acre, 2½d.	
Resumed, 23,079 ,,	,, license, 163 9s. 6d.	,, per sec., £4 10s. 8d.	

Name of Holder—The late Mr. John Town, senr.

DANDALOO PASTORAL HOLDING, No. 551.

Comprising Dandaloo and back of Dandaloo Runs.

Leasehold Area. Land District of Dubbo; County of Narromine. The Crown Lands within the boundaries of those parts of Dandaloo and Back of Dandaloo Runs lying to the west and north of the dividing line, as notified in *Gazette*, 31st July, 1885.

Resumed Area. Land District of Dubbo; County of Narromine. The Crown Lands within the boundaries of those parts of Dandaloo and Back of Dandaloo Runs lying to the east and south of the dividing line, as notified in *Gazette*, 31st July, 1885.

The area, annual rent, and rate per acre; the area, license fee, and rate per section are as follows:—

Leasehold, 9,259 acres.	Annual rent, £125 7s. 8d.	Rate per acre, 3¼d.	
Resumed, 2,897 ,,	,, license, 18 2s. 2d.	,, per section, £4.	

Name of Holder—Mr. Florent Martel.

DENILIQUIN PASTORAL HOLDING, No. 465.

Comprising Deniliquin and Lower Deniliquin Runs.

Leasehold Area. Land District of Deniliquin; County of Townsend. The Crown Lands within the boundaries of those parts of Deniliquin and Lower Deniliquin Runs lying to the north of the dividing line, as notified in *Gazette*, 11th July, 1885.

Resumed Area. Land District of Deniliquin; County of Townsend. The Crown Lands within the boundaries of those parts of Deniliquin and Lower

Deniliquin Runs lying to the south of the dividing line, as notified in *Gazette*, 11th July, 1885.

The area, annual rent, and rate per acre; the area, license fee, and rate per section are as follows:—

Leasehold, 13,925 acres. Annual rent, £330 14s. 5d. Rate per acre, 5d. 7-10th.
Resumed, 14,196 ,, ,, license, 136 0s. 11d. ,, per sec., £6 2s. 8d.

Names of Holders—Messrs. Robert and Alexander Landale.

DENOBOLLIE PASTORAL HOLDING, No. 78.

Comprising Denobollie Run.

Leasehold Area. Land District of Coonabarrabran; County of White. The Crown Lands within the boundaries of that part of Denobollie Run lying to the south of the dividing line, as notified in *Gazette*, 11th July, 1885.

Resumed Area. Land District of Coonabarrabran; County of White. The Crown Lands within the boundaries of that part of Denobollie Run lying to the north of the dividing line, as notified in *Gazette*, 11th July, 1885.

The area, annual rent, and rate per acre are as follows:—

Leasehold, 9,100 acres. Annual rent, £56 17s. 6d. Rate per acre, 1½d.
Resumed, 9,000 ,, Not under Occupation License.

Names of Holders—Mr. John Shanahan and Sir Patrick Alfred Jennings.

DENNYKYMINE PASTORAL HOLDING, No. 27.

Comprising Dunnykinine Runs.

Leasehold Area. Land District of Coonabarrabran; County of Napier. The Crown Lands within the boundaries of that part of Dunnykinine Run lying to the north-west of the dividing line, as notified in *Gazette*, 11th July, 1885.

Resumed Area. Land District of Coonabarrabran; County of Napier. The Crown Lands within the boundaries of that part of Dunnykinine Run lying to the south-east of the dividing line, as notified in *Gazette*, 11th July, 1885.

The area, annual rent, and rate per acre; the area, license fee, and rate per section are as follows:—

Leasehold, 10,750 acres. Annual rent, £35 16s. 8d. Rate per acre, 4-5ths. d.
Resumed, 11,600 ,, ,, license, 18 2s. 6d. ,, per section, £1.

Name of Holder—Mr. George Nunn.

DERRA DERRA PASTORAL HOLDING, No. 281.

Comprising Derra Derra Run.

Leasehold Area. Land District of Bingara; County of Murchison. The Crown Lands within the boundaries of that part of Derra Derra Run lying to the south of the dividing line, as notified in *Gazette*, 11th July, 1885.

Resumed Area. Land District of Bingara; County of Murchison. The Crown Lands within the boundaries of that part of Derra Derra Run lying to the north of the dividing line, as notified in *Gazette*, 11th July, 1885.

The area, annual rent, and rate per acre; the area, license fee, and rate per section are as follows:—

Leasehold, 13,032 acres. Annual rent, £122 3s. 6d. Rate per acre, 2¼d.
Resumed, 12,745 ,, ,, license, 19 18s. 4d. ,, per section, £1.

Name of Holder—Mr. John Rider Jones.

DERRIBONG PASTORAL HOLDING, No. 478.

Comprising back Derribong, Doonside, Turribung, Wellwood, and Jumble Plains, block C Runs.

LEASEHOLD AREA. Land Districts of Dubbo and Parkes; Counties of Narromine and Kennedy. The Crown Lands within the boundaries of Back Derribong and Doonside Runs and those parts of Turribung and Wellwood Runs lying to the north of the dividing line, as notified in *Gazette*, 11th July, 1887.

RESUMED AREA. Land District of Parkes; County of Kennedy. The Crown Lands within the boundaries of Jumble Plains, block C Run and those parts of Turribung and Wellwood Runs lying to the south of the dividing line, as notified in *Gazette*, 11th July, 1887.

The area, annual rent, and rate per acre; the area, license fee, and rate per section are as follows:—

Leasehold, 72,689 acres. Annual rent, £1,060 1s. 1d. Rate per acre, 3½d.
Resumed, 74,320 ,, ,, license, 464 10s. 0d. ,, per section, £4.

Name of Holders—New Zealand Loan and Mercantile Agency Company.

DERRI DERRI PASTORAL HOLDING, No. 193.

Comprising Derri Derri, Wagoo block No. 2, and Lower Peelogowarna Runs.

LEASEHOLD AREA. Land Districts of Brewarrina East and Dubbo; Counties of Clyde and Gregory. The Crown Lands within the boundaries of Derri Derri and that part of Wagoo Block No. 2 Run lying to the north of the dividing line, as notified in *Gazette*, 11th July, 1885.

RESUMED AREA. Land Districts of Brewarrina East and Dubbo; Counties of Clyde and Gregory. The Crown Lands within the boundaries of Lower Peelogowarna and that part of Wagoo Block No. 2 Run lying to the south of the dividing line, as notified in *Gazette*, 11th July, 1885.

The area, annual rent, and rate per acre; the area, license fee, and rate per section are as follows:—

Leasehold, 39,920 acres. Annual rent, £499 0s. 0d. Rate per acre, 3d.
Resumed, 31,857 ,, ,, license, 265 9s. 6d. ,, per sec., £5 6s. 8d.

Name of Holder—Mr. John Andrew Gardiner.

DINBY PASTORAL HOLDING, No. 584.

Comprising Dinby Run.

LEASEHOLD AREA. Land Districts of Narrabri and Coonabarrabran; County of Baradine. The Crown Lands within the boundaries of that part of Dinby Run lying to the south-west of the dividing line, as notified in *Gazette*, 31st July, 1885.

RESUMED AREA. Land District of Narrabri; County of Baradine. The Crown Crown Lands within the boundaries of that part of Dinby Run lying to the north-east of the dividing line, as notified in *Gazette*, 31st July, 1885.

The area, annual rent, and rate per acre are as follows:—

Leasehold, 9,100 acres. Annual rent, £22 15s. 0d. Rate per acre, 3-5ths d.
Resumed, 10,200 ,, Not under Occupation License.

Name of Holder—Mr. Charles Edward Taylor.

DOBIKIN PASTORAL HOLDING, No. 58.

Comprising Woolabra Run.

LEASEHOLD AREA. Land District of Narrabri; County of Jamison. The Crown Lands within the boundaries of that part of Woolabra Run lying to the south of the dividing line, as notified in *Gazette*, 11th July, 1885.

RESUMED AREA. Land District of Narrabri; County of Jamison. The Crown Lands within the boundaries of that part of Woolabra Run lying to the north of the dividing line, as notified in *Gazette*, 11th July, 1885.

The area, annual rent, and rate per acre; the area, license fee, and rate per section are as follows:—

Leasehold, 17,403 acres. Annual rent, £217 10s. 9d. Rate per acre, 3d.
Resumed, 29,328 ,, ,, license, 122 4s. 0d. ,, per sec., £2 13s. 6d.

Name of Holder—Mr. John Taylor.

DRILDOOL PASTORAL HOLDING, No. 172.

Comprising Drildool, Cubbaroo, and Dead Bullock (Warnambool) Runs.

LEASEHOLD AREA. Land District of Narrabri; County of Jamison. The Crown Lands within the boundaries of that part of Cubbaroe Run lying to the east of the dividing line, as notified in *Gazette*, 11th July, 1885.

RESUMED AREA. Land District of Narrabri; County of Jamison. The Crown Lands within the boundaries of Drildool and Dead Bullock (Warnambool) Runs and that part of Cubbaroo Run lying to the west of the dividing line, as notified in *Gazette*, 11th July, 1885.

The area, annual rent, and rate per acre; the area, license fee, and rate per section are as follows:—

Leasehold, 43,676 acres. Annual rent, £545 19s. 0d. Rate per acre, 3d.
Resumed, 37,937 ,, ,, license, 316 2s. 10d. ,, per sec., £5 6s. 8d.

Name of Holder—Mr. Thomas Cook.

DUBBO PASTORAL HOLDING, No. 270.

Comprising Dewar Ridges and Dubbo Runs.

LEASEHOLD AREA. Land District of Dubbo; County of Lincoln. The Crown Lands within the boundaries of those parts of Dewar Ridges and Dubbo Runs lying to the north of the dividing line, as notified in *Gazette*, 11th July, 1885.

RESUMED AREA. Land District of Dubbo; County of Lincoln. The Crown Lands within the boundaries of those parts of Dewar Ridges and Dubbo Runs lying tothe south of the dividing line, as notified in *Gazette*, 11th July, 1885.

The area, annual rent, and rate per acre; the area, license fee, and rate per section are as follows:—

Leasehold, 19,500 acres. Annual rent, £121 17s. 6d. Rate per acre, 1½d.
Resumed, 18,110 ,, ,, license, 75 9s. 2d. ,, per sec., £2 13s. 4d.

Name of Licensees—Australian Joint Stock Bank.
,, Leaseholder—Mr. D. Main.

DUNDOO HILLS PASTORAL HOLDING, No. 725.

Comprising Dundoo Hills and Dundoo Hills South Runs.

LEASEHOLD AREA. Land District of Condoubolin; County of Dowling. The Crown Lands within the boundaries of those parts of Dundoo Hills and Dundoo Hills South Runs lying to the east and south of the dividing line, as notified in *Gazette*, 14th October, 1885.

RESUMED AREA. Land Districts of Condoubolin and Hillstone; County of Dowling. The Crown Lands within the boundaries of those parts of Dundoo

Hills and Dundoo Hills South Runs lying to the north and west of the dividing line, as notified in *Gazette*, 14th October, 1885.

The area, annual rent, and rate per acre; the area, license fee, and rate per section are as follows:—

Leasehold, 32,800 acres. Annual rent, £128 2s. 6d. Rate per acre, 15-16ths d.
Resumed, 32,590 ,, ,, license, 33 17s. 1d. ,, per section, 13s. 4d.

Names of Holders—Mr. W. Richardson and Mrs. Ann Parkman.

DUNDULLAMEL PASTORAL HOLDING, No. 665.

Comprising Dundullamal Run.

LEASEHOLD AREA. Land District of Dubbo; County of Gordon. The Crown Lands within the boundaries of that part of Dundallamal Run lying to the south and east of the dividing line, as notified in *Gazette*, 5th August, 1885.

RESUMED AREA. Land District of Dubbo; Counties of Narromine and Gordon. The Crown Lands within the boundaries of that part of Dundullamal Run lying to the north and west of the dividing line, as notified in *Gazette*, 5th August, 1885.

The area, annual rent, and rate per acre; the area, license fee, and rate per section are as follows:—

Leasehold, 5,000 acres. Annual rent, £52 1s. 8d. Rate per acre, 2½d.
Resumed, 6,184 ,, ,, license, 32 4s. 2d. ,, per sec., £3 6s. 8d.

Name of Holders—Commercial Banking Company of Sydney.

EAST BILLABONG PASTORAL HOLDING, No. 55.

Comprising Billabong East Run.

LEASEHOLD AREA. Land District of Parkes; County of Ashburnham. The Crown Lands within the boundaries of that part of the Billabong East Run lying to the north of the dividing line, as notified in *Gazette*, 11th July, 1885.

RESUMED AREA. Land Districts of Parkes and Forbes; County of Ashburnham. The Crown Lands within the boundaries of that part of the Billabong East Run lying to the south of the dividing line, as notified in *Gazette*, 11th July, 1885.

The area, annual rent, and rate per acre; the area, license fee, and rate per section are as follows:—

Leasehold, 33,359 acres. Annual rent, £83 7s. 11d. Rate per acre, 3-5ths d.
Resumed, 29,187 ,, ,, license, 36 9s. 8d. ,, per section, 16s.

Name of Holders—Australian Mortgage, Land and Finance Company.

EAST BREELONG PASTORAL HOLDING, No. 474.

Comprising East Breelong Run.

LEASEHOLD AREA. Land District of Coonabarrabran; County of Gowen. The Crown Lands within the boundaries of that part of East Breelong Run lying to the east of the dividing line, as notified in *Gazette*, 11th July, 1885.

RESUMED AREA. Land District of Coonabarrabran; County of Gowen. The Crown Lands within the boundaries of that part of East Breelong Run lying to the west of the dividing line, as notified in *Gazette*, 11th July, 1885.

The area, annual rent, and rate per acre; the area, license fee, and rate per section are as follows:—

Leasehold, 11,620 acres. Annual rent, £24 4s. 2d. Rate per acre, ½d.
Resumed, 11,513 ,, ,, license, 17 19s. 10d. ,, per section, £1.

Name of Holders—Australian Joint Stock Bank.

EDGEROI PASTORAL HOLDING, No. 563.

Comprising Galathra, Galathra North, Gundemaine, and Gundemaine North Runs.

LEASEHOLD AREA. Land District of Narrabri; County of Jamison. The Crown Lands within the boundaries of those parts of Gundemaine, Gundemaine North, and Galathra Runs lying to the south and east of the dividing line, as notified in *Gazette*, 31st July, 1885.

RESUMED AREA. Land District of Narrabri; County of Jamison. The Crown Lands within the boundaries of Galathra North Run and those parts of Gundemaine, Gundemaine North, and Galathra Runs lying to the north and west of the dividing line, as notified in *Gazette*, 31st July, 1885.

The area, annual rent, and rate per acre; the area, license fee, and rate per section are as follows:—

Leasehold, 83,217 acres. Annual rent, £1,126 18s. 0d. Rate per acre, 3¼d.
Resumed, 68,863 ,, ,, license, 573 15s. 6d. ,, per sec., £5 6s. 8d.

Name of Holders—Australasian Mortgage and Agency Company.

EENAWEENA PASTORAL HOLDING, No. 625.

Comprising Duran, Cookermuggerin, Gumminghar, Wallah Wallah, Darobel, Eenaweena, Cookandoon, and back Cookandoon Runs.

LEASEHOLD AREA. Land District of Dubbo; Counties of Oxley and Gregory. The Crown Lands within the boundaries of Cookandoon and Back Cookandoon Runs, and that part of Eenaweena Run lying to the west of the dividing line, as notified in *Gazette*, 31st July, 1885.

RESUMED AREA. Land District of Dubbo; County of Oxley. The Crown Lands within the boundaries of Dooran, Cookermuggerin, Wallah Wallah, and Darobel Runs and that part of Eenaweena Run lying to the east of the dividing line, as notified in *Gazette*, 31st July, 1885.

The area, annual rent, and rate per acre; the area, license fee, and rate per section are as follows:—

Leasehold, 38,133 acres. Annual rent, £476 13s. 3d. Rate per acre, 3d.
Resumed, 20,902 ,, ,, license, 152 8s. 3d. ,, per sec., £4 13s. 4d.

Name of Holders—Mercantile Bank of Sydney.

EGAN CREEK PASTORAL HOLDING, No. 132.

Comprising Egan Creek Run.

LEASEHOLD AREA. Land District of Wagga Wagga; County of Mitchell. The Crown Lands within the boundaries of that part of Egan Creek Run lying to the south of the dividing line, as notified in *Gazette*, 11th July, 1885.

RESUMED AREA. Land District of Wagga; County of Mitchell. The Crown Lands within the boundaries of that part of Egan Creek Run lying to the north of the dividing line, as notified in *Gazette*, 11th July, 1885.

The area, annual rent, and rate per acre; the area, license fee, and rate per section are as follows:—

Leasehold, 3,297 acres. Annual rent, £72 2s. 6d. Rate per acre, 5¼d.
Resumed, 791 ,, ,, license, 14 0s. 2d. ,, per sec., £11 6s. 8d.

Name of Holders—Union Bank of Australia.

EGELABRA PASTORAL HOLDING, No. 572.

Comprising Warren and Ban Ban Runs.

LEASEHOLD AREA. Land District of Dubbo; County of Oxley. The Crown Lands within the boundaries of those parts of Warren and Ban Ban Runs lying to the east of the dividing line, as notified in *Gazette*, 31st July, 1885.

Resumed Area. Land District of Dubbo; County of Oxley. The Crown Lands within the boundaries of those parts of Warren and Ban Ban Runs lying to the west of the dividing line, as notified in *Gazette*, 31st July, 1885.

The area, annual rent, and rate per acre; the area, license fee, and rate per section are as follows:—

Leasehold, 17,079 acres.	Annual rent, £231 5s. 7d.	Rate per acre, 3¼d.	
Resumed, 13,541 ,,	,, license, 105 15s. 10d.	,, per section, £5.	

Name of Holder—Mr. William S. Chapman.

ELI ELWAH PASTORAL HOLDING, No. 46.

Comprising Eli Elwah, Eli Elwah block A and block B Runs.

Leasehold Area. Land District of Hay; County of Waradgery. The Crown Lands within the boundaries of Eli Elwah block B Run and those parts of Eli Elwah and Eli Elwah block A Runs lying to the east of the dividing line, as notified in *Gazette*, 11th July, 1885.

Resumed Area. Land District of Hay; County of Waradgery. The Crown Lands within the boundaries of those parts of Eli Elwah Run and Eli Elwah block A Run lying to the west of the dividing line, as notified in *Gazette*, 11th July, 1885.

The area, annual rent, and rate per acre; the area, license fee, and rate per section are as follows:—

Leasehold, 28,705 acres.	Annual rent, £358 16s. 3d.	Rate per acre, 3d.	
Resumed, 23,616 ,,	,, license, 236 3s. 3d.	,, per sec., £6 8s.	

Names of Holders—Messrs. James and George Russell.

ELLENGERAH PASTORAL HOLDING, No. 150.

Comprising Ban Ban or Canalgan, back Run of Canalgan, back of Ellengerah, and Ellengerah Runs.

Leasehold Area. Land District of Dubbo; Counties of Oxley and Narromine. The Crown Lands within the boundaries of Back of Ellengerah Run and those parts of Ellengerah and Ban Ban or Canalgan Runs lying to the south-east of the dividing line, as notified in *Gazette*, 11th July, 1885.

Resumed Area. Land District of Dubbo; County of Oxley. The Crown Lands within the boundaries of Back Run of Canalgan Run and those parts of Ellengerah and Ban Ban or Canalgan Runs lying to the north-west of the dividing line, as notified in *Gazette*, 11th July, 1885.

The area, annual rent, and rate per acre; the area, license fee, and rate per section are as follows:—

Leasehold, 27,002 acres.	Annual rent, £365 13s. 1d.	Rate per acre, 3½d.	
Resumed, 13,345 ,,	,, license, 104 5s. 2d.	,, per section, £5.	

Name of Holders—Bank of New South Wales.

ELONG ELONG PASTORAL HOLDING, No. 715.

Comprising Elong Elong Run.

Leasehold Area. Land District of Dubbo; County of Lincoln. The Crown Lands within the boundaries of that part of Elong Elong Run lying to the east of the dividing line, as notified in *Gazette*, 8th September, 1885.

RESUMED AREA. Land District of Dubbo; County of Lincoln. The Crown Lands within the boundaries of that part of Elong Elong Run lying to the west of the dividing line, as notified in *Gazette*, 8th September, 1885.

The area, annual rent, and rate per acre; the area, license fee, and rate per section are as follows:—

Leasehold, 1,900 acres. Annual rent, £15 16s. 8d. Rate per acre, 2d.
Resumed, 1,900 ,, ,, license, 5 3s. 11d. ,, per sec., £1 15s. 0d.

Name of Holder—Mr. Robert Davison.

EMBIE PASTORAL HOLDING, No. 610.

Comprising Embie Run.

LEASEHOLD AREA. Land District of Coonamble; County of Gregory. The Crown Lands within the boundaries of that part of Embie Run lying to the north and east of the dividing line, as notified in *Gazette*, 31st July, 1885.

RESUMED AREA. Land District of Coonamble; County of Gregory. The Crown Lands within the boundaries of that part of Embie Run lying to the south and west of the dividing line, as notified in *Gazette*, 31st July, 1885.

The area, annual rent, and rate per acre; the area, license fee, and rate per section are as follows:—

Leasehold, 6,522 acres. Annual rent, £74 14s. 8d. Rate per acre, 2¾d.
Resumed, 2,892 ,, ,, license, 12 1s. 0d. ,, per sec., £2 13s. 4d.

Name of Holder—Mr. John Fisher.

EMU PLAINS PASTORAL HOLDING, No. 288.

Comprising Emu Plains Run.

LEASEHOLD AREA. Land District of Urana; County of Urana. The Crown Lands within the boundaries of that part of Emu Plains Run lying to the north-east of the dividing line, as notified in *Gazette*, 11th July, 1885.

RESUMED AREA. Land District of Urana; County of Urana. The Crown Lands within the boundaries of that part of Emu Plains Run lying to the south-west of the dividing line, as notified in *Gazette*, 11th July, 1885.

The area, annual rent, and rate per acre; the area, license fee, and rate per section are as follows:—

Leasehold, 4,559 acres. Annual rent, £75 19s. 8d. Rate per acre, 4d.
Resumed, 1,448 ,, ,, license, 6 0s. 8d. ,, per sec., £2 13s. 4d.

Name of Holder—Mr. George Washington Charters.

ERINGANERING PASTORAL HOLDING, No. 322.

Comprising Eringanering Old and New Eringanering Runs.

LEASEHOLD AREA. Land Districts of Coonamble and Dubbo; Counties of Ewenmar and Gowen. The Crown Lands within the boundaries of New Eringanering Run and those parts of Eringanering Old Run lying to the north-west of the dividing line, as notified in *Gazette*, 11th July, 1885.

RESUMED AREA. Land District of Dubbo; Counties of Ewenmar and Lincoln. The Crown Lands within the boundaries of that part of Eringanering Old Run lying to the south-east of the dividing line, as notified in *Gazette*, 11th July, 1885.

The area, annual rent, and rate per acre; the area, license fee, and rate per section are as follows:—

Leasehold, 13,625 acres. Annual rent, £85 3s. 2d. Rate per acre, 1½d.
Resumed, 13,900 ,, ,, license, 43 8s. 9d. ,, per section, £2.

Name of Holder—Mr. James Start Harrison.

ESPERANCE PASTORAL HOLDING, No. 100.

Comprising Esperance Run.

Leasehold Area. Land District of Brewarrina East; County of Clyde. The Crown Lands within the boundaries of that part of Esperance Run lying to the south-east of the dividing line, as notified in *Gazette*, 11th July, 1885.

Resumed Area. Land District of Brewarrina East; County of Clyde. The Crown Lands within the boundaries of that part of Esperance Run lying to the north-west of the dividing line, as notified in *Gazette*, 11th July, 1885.

The area, annual rent, and rate per acre; the area, license fee, and rate per section are as follows:—

Leasehold, 5,630 acres. Annual rent, £46 18s. 4d. Rate per acre, 2d.
Resumed, 5,750 ,, ,, license, 35 18s. 9d. ,, per section, £4.

Names of Holders—Mrs. Jane Wild and Mr. George Woods.

EUGELDRY PASTORAL HOLDING, No. 382.

Comprising Eugeldry Run.

Leasehold Area. Land District of Dubbo; County of Oxley. The Crown Lands within the boundaries of that part of Eugeldry Run lying to the south-east of the dividing line, as notified in *Gazette*, 11th July, 1885.

Resumed Area. Land District of Dubbo; County of Oxley. The Crown Lands within the boundaries of that part of Eugeldry Run lying to the north-west of the dividing line, as notified in *Gazette*, 11th July, 1885.

The area, annual rent, and rate per acre; the area, license fee, and rate per section are as follows:—

Leasehold, 5,260 acres. Annual rent, £87 13s. 4d. Rate per acre, 4d.
Resumed, 1,637 ,, ,, license, 15 7s. 0d. ,, per section, £6.

Name of Holders—Australian Joint Stock Bank.

EUGLO PASTORAL HOLDING, No. 365.

Comprising Gigging Holes, Uglo block A, Uglo, Ugalong and Bena Runs.

Leasehold Area. Land District of Condoublin; County of Gipps. The Crown Lands within the boundaries of Gigging Holes and Uglo Runs and that part of Uglo Block A Run lying to the north of the dividing line, as notified in *Gazette*, 11th July, 1885.

Resumed Area. Land District of Condoublin; County of Gipps. The Crown Lands within the boundaries of Ugalong and Bena Runs and that part of Uglo Block A Run lying to the south of the dividing line, as notified in *Gazette*, 11th July, 1885.

The area, annual rent, and rate per acre; the area, license fee, and rate per section are as follows:—

Leasehold, 53,989 acres. Annual rent, £463 19s. 4d. Rate per acre, 2d. 1-10th.
Resumed, 54,452 ,, ,, license, 255 4s. 11d. ,, per section, £3.

Name of Holders—Australian Mortgage, Land and Finance Company.

EUGOURA PASTORAL HOLDING, No. 656.

Comprising Yengoura or Eugoura Run.

Leasehold Area. Land District of Forbes; County of Ashburnham. The Crown Lands within the boundaries of that part of Yengoura or Eugoura Run lying to the east and south of the dividing line, as notified in *Gazette*, 5th August, 1885.

RESUMED AREA. Land District of Forbes; County of Ashburnham. The Crown Lands within the boundaries of that part of Yengoura or Eugoura Run lying to the north and west of the dividing line, as notified in *Gazette*, 5th August, 1885.

The area, annual rent, and rate per acre; the area, license fee, and rate per section are as follows:—

Leasehold, 20,052 acres. Annual rent, £125 6s. 6d. Rate per acre, 1½d.
Resumed, 23,220 ,, ,, license, 96 15s. 0d. ,, per sec, £2. 13s. 4d.

Name of Holders—Commercial Banking Company of Sydney.

EUNONYHAREENYHA PASTORAL HOLDING, No. 466.

Comprising Eunonyareena Run.

LEASEHOLD AREA. Land District of Wagga Wagga; County of Clarendon. The Crown Lands within the boundaries of that part of Eunonyareena Run lying to the east of the dividing line, as notified in *Gazette*, 11th July, 1885.

RESUMED AREA. Land District of Wagga Wagga; County of Clarendon. The Crown Lands within the boundaries of that part of Eunonyareena Run lying to the west of the dividing line, as notified in *Gazette*, 11th July, 1885.

The area, annual rent, and rate per acre; the area, license fee, and rate per section are as follows:—

Leasehold, 1,420 acres. Annual rent, £29 11s. 8d. Rate per acre, 5d.
Resumed, 2,370 ,, ,, license, 14 16s. 3d. ,, per section, £4.

Name of Holders—Australian Mortgage, Land and Finance Company.

EURATHA PASTORAL HOLDING, No. 20.

Comprising Euratha Run.

LEASEHOLD AREA. Land District of Narrandera; County of Cooper. The Crown Lands within the boundaries of that part of Euratha Run lying to the north of the dividing line, as notified in *Gazette*, 11th July, 1885.

RESUMED AREA. Land District of Narrandera; County of Cooper. The Crown Lands within the boundaries of that part of Euratha Run lying to the south of the dividing line, as notified in *Gazette*, 11th July, 1885.

The area, annual rent, and rate per acre; the area, license fee, and rate per section are as follows:—

Leasehold, 18,594 acres. Annual rent, £77 9s. 6d. Rate per acre, 1d.
Resumed, 17,930 ,, ,, license, 28 0s. 4d. ,, per section, £1.

Name of Holders—Australian Mortgage, Land and Finance Company.

EURIE EURIE PASTORAL HOLDING, No. 11.

Comprising Pagan Plains, Pagan Plains Minor, Saddle Bags Back Block and Walgett Runs.

LEASEHOLD AREA. Land District of Walgett; County of Denham. The Crown Lands within the boundaries of those parts of Pagan Plains, Pagan Plains Minor, and Saddle Bags Back Block Runs lying to the north-east of the dividing line, as notified in *Gazette*, 11th July, 1885.

RESUMED AREA. Land District of Walgett; County of Denham. The Crown Lands within the boundaries of Walgett Run and those parts of Pagan

Plains, Pagan Plains Minor, and Saddle Bags Back Block Runs lying to the south-west of the dividing line, as notified in *Gazette*, 11th July, 1885.

The area, annual rent, and rate per acre; the area, license fee, and rate per section are as follows:—

Leasehold, 40,182 acres.	Annual rent, £272 1s. 4d.	Rate per acre, 1⅝d.	
Resumed, 39,178 ,,	,, license, 204 1s. 1d.	,, per sec., £3 6s. 8d.	

Name of Holder—Mrs. Eliza Jane Glass.

EUROKA PASTORAL HOLDING, No. 558.

Comprising Rossi Creek (lower end) Euroka Run.

Leasehold Area. Land District of Grenfell; County of Bland. The Crown Lands within the boundaries of that part of Rossi Creek (lower end) Euroka Run lying to the south and east of the dividing line, as notified in *Gazette*, 31st July, 1885.

Resumed Area. Land District of Grenfell; County of Bland. The Crown Lands within the boundaries of that part of Rossi Creek (lower end) Euroka Run lying to the north and west of the dividing line, as notified in *Gazette*, 31st July, 1885.

The area, annual rent, and rate per acre; the area, license fee, and rate per section are as follows:—

Leasehold, 11,654 acres.	Annual rent, £87 8s. 1d.	Rate per acre, 1d. 4-5th.
Resumed, 2,115 ,,	,, license, 8 16s. 3d.	,, per sec., £2 13s. 4d.

Name of Leaseholders—The Union Bank of Australia.
,, Licensees—Messrs. Victor and Albert Edward Burrett.

EUROKA PASTORAL HOLDING No. 631.

Comprising Euroka, Guninga, Kent, Sussex, and Tooloora Runs.

Leasehold Area. Land District of Walgett; County of Leichhardt. The Crown Lands within the boundaries of Guninga Run, and those parts of Euroka, Tooloora, Sussex, and Kent Runs lying to the east of the dividing line, as notified in *Gazette*, 31st July, 1885.

Resumed Area. Land District of Walgett; County of Leichhardt. The Crown Lands within the boundaries of those parts of Euroka, Tooloora, Sussex, and Kent Runs lying to the west of the dividing line, as notified in *Gazette*, 31st July, 1885.

The area, annual rent, and rate per acre; the area, license fee, and rate per section are as follows:—

Leasehold, 62,069 acres.	Annual rent, £387 18s. 8d.	Rate per acre, 1½d.
Resumed, 53,904 ,,	,, license, 252 13s. 6d.	,, per section, £3.

Names of Holders—Messrs. Arthur Ranken Blackwood and Frederick Henry Moore.

EUROMBEDAH PASTORAL HOLDING, No. 714.

Comprising Werigi, Euromedah, and Mount Park Euromedah Runs.

Leasehold Area. Land District of Dubbo; Counties of Ewenmar and Narromine. The Crown Lands within the boundaries of those parts of Werigi, Euromedah, and Mount Park Euromedah Runs lying to the south and west of the dividing line, as notified in *Gazette*, 8th September, 1885.

RESUMED AREA. Land District of Dubbo ; County of Ewenmar. The Crown Lands within the boundaries of those parts of Werigi and Euromedah Runs lying to the north and east of the dividing line, as notified in *Gazette*, 8th September, 1885.

The area, annual rent, and rate per acre ; the area, license fee, and rate per section are as follows :—

Leasehold, 52,121 acres. Annual rent, £434 6s. 10d. Rate per acre, 2d.
Resumed, 47,363 ,, ,, license, 197 6s. 11d. ,, per sec., £2 13s. 4d

Names of Holders—Messrs. John Cassels Ryrie and John Alexander.

FLAGSTONE CREEK PASTORAL HOLDING, No. 130.

Comprising Flagstone Creek Run.

LEASEHOLD AREA. Land Districts of Parkes and Forbes ; County of Ashburnham. The Crown Lands within the boundaries of that part of Flagstone Creek Run lying to the east of the dividing line, as notified in *Gazette*, 11th July, 1885.

RESUMED AREA. Land Districts of Parkes and Forbes ; County of Ashburnham. The Crown Lands within the boundaries of that part of Flagstone Creek Run lying to the west of the dividing line, as notified in *Gazette*, 11th July, 1885.

The area, annual rent, and rate per acre ; the area, license fee, and rate per section are as follows : –

Leasehold, 23,100 acres. Annual rent, £192 10s. 0d. Rate per acre, 2d.
Resumed, 19,264 ,, ,, license, 120 8s. 0d. ,, per section, £4.

Name of Holders—Australasian Mortgage and Agency Company.

FORD'S CREEK PASTORAL HOLDING, No. 182.

Comprising Ford's Creek Run.

LEASEHOLD AREA. Land District of Dubbo ; County of Lincoln. The Crown Lands within the boundaries of that part of Ford's Creek Run lying to the south of the dividing line, as notified in *Gazette*, 11th July, 1885.

RESUMED AREA. Land District of Dubbo ; County of Lincoln. The Crown Lands within the boundaries of that part of Ford's Creek Run lying to the north of the dividing line, as notified in *Gazette*, 11th July, 1885.

The area, annual rent, and rate per acre ; the area, license fee, and rate per section are as follows :—

Leasehold, 12,720 acres. Annual rent, £79 10s. 0d. Rate per acre, 1½d.
Resumed, 13,700 ,, ,, license, 57 1s. 8d. ,, per sec., £2 13s. 4d.

Name of Holders—Commercial Banking Company of Sydney.

FOUR-BOB CAMP PASTORAL HOLDING, No. 63.

Comprising Four-bob Camp Run.

LEASEHOLD AREA. Land District of Condoublin ; County of Gipps. The Crown Lands within the boundaries of that part of Four-bob Camp Run lying to the south of the dividing line, as notified in *Gazette*, 11th July, 1885.

RESUMED AREA. Land District of Condoublin ; County of Gipps. The Crown Lands within the boundaries of that part of Four-bob Camp Run lying to the north of the dividing line, as notified in *Gazette*, 11th July, 1885.

The area, annual rent, and rate per acre ; the area, license fee, and rate per section are as follows :—

Leasehold, 11,900 acres. Annual rent, £86 15s. 5d. Rate per acre, 1¼d.
Resumed, 6,580 ,, ,, license, 27 8s. 4d. ,, per sec., £2 13s. 4d.

Name of Holders—Union Bank of Australia.

FOUR-MILE CREEK PASTORAL HOLDING, No. 716.

Comprising Four-mile Creek Run.

LEASEHOLD AREA. Land District of Dubbo: County of Lincoln. The Crown Lands within the boundaries of that part of Four-mile Creek Run lying to the north-east of the dividing line, as notified in *Gazette*, 8th September, 1885.

RESUMED AREA. Land District of Dubbo; County of Lincoln. The Crown Lands within the boundaries of that part of Four-mile Creek Run lying to the south-west of the dividing line, as notified in *Gazette*, 8th September, 1888.

The area, annual rent, and rate per acre are as follows:—

Leasehold, 5,500 acres. Annual rent, £34 7s. 6d. Rate per acre, 1½d.
Resumed, 4,300 ,, Not under Occupation License.

Name of Holders—Australian Joint Stock Bank.

GALARAGAMBONE PASTORAL HOLDING, No. 571.

Comprising Galaragambone Run.

LEASEHOLD AREA. Land District of Coonamble; County of Gowen. The Crown Lands within the boundaries of that part of Galaragambone Run lying to the north of the dividing line, as notified in *Gazette*, 31st July, 1885.

RESUMED AREA. Land District of Coonamble; County of Gowen. The Crown Lands within the boundaries of that part of Galaragambone Run lying to the south of the dividing line, as notified in *Gazette*, 31st July, 1885.

The area, annual rent, and rate per acre; the area, license fee, and rate per section are as follows:—

Leasehold, 2,987 acres. Annual rent, £38 17s. 11d. Rate per acre, 3⅛d.
Resumed, 4,160 ,, ,, license, 34 13s. 4d. ,, per sec., £5 6s. 8d.

Name of Holders—Bank of New South Wales.

GANBER GANBER EAST PASTORAL HOLDING, No. 402.

Comprising Ganber Ganber East Run.

LEASEHOLD AREA. Land District of Dubbo; County of Lincoln. The Crown Lands within the boundaries of that part of Ganber Ganber East Run lying to the south of the dividing line, as notified in *Gazette*, 11th July, 1885.

RESUMED AREA. Land District of Dubbo; County of Lincoln. The Crown Lands within the boundaries of that part of Ganber Ganber East Run lying to the north of the dividing line, as notified in *Gazette*, 11th July, 1885.

The area, annual rent, and rate per acre; the area, license fee, and rate per section are as follows:—

Leasehold, 4,513 acres. Annual rent, £16 9s. 1d. Rate per acre, ⅞d.
Resumed, 4,095 ,, ,, license, 9 11s. 11d. ,, per sec., £1 10s.

Name of Holder—Mr. George Rouse.

GANDYMUNGYDEL PASTORAL HOLDING, No. 464.

Comprising Gandymungydell and Tameribundy Runs.

LEASEHOLD AREA. Land District of Coonamble; Counties of Gregory and Leichhardt. The Crown Lands within the boundaries of those parts of Gandymungydell and Tameribundy Runs lying to the north-west of the dividing line, as notified in *Gazette*, 11th July, 1885.

RESUMED AREA. Land District of Coonamble; Counties of Gregory and Leichhardt. The Crown Lands within the boundaries of those parts of Gandymungydell and Tameribundy Runs lying to the south-east of the dividing line, as notified in *Gazette*, 11th July, 1885.

The area, annual rent, and rate per acre; the area, license fee, and rate per section are as follows:—

Leasehold, 20,934 acres.	Annual rent, £218 1s. 3d.	Rate per acre, 2½d.	
Resumed, 17,657 ,,	,, license, 110 7s. 2d.	,, per section, £4.	

Name of Leaseholders—Commercial Banking Company of Sydney.
,, Licensees—Messrs. Richard Goldsbrough and Company.

GANMAIN PASTORAL HOLDING, No. 96.

Comprising Ganmain, Calkibitoo, and Dulahdulahderry Runs.

LEASEHOLD AREA. Land District of Wagga Wagga; County of Bourke. The Crown Lands within the boundaries of Dulahdulahderry Run and those parts of Ganmain and Calkibitoo Runs lying to the north of the dividing line, as notified in *Gazette*, 11th July, 1885.

RESUMED AREA. Land District of Wagga Wagga; County of Bourke. The Crown Lands within the boundaries of those parts of Ganmain and Calkibitoo Runs lying to the south of the dividing line, as notified in *Gazette*, 11th July, 1885.

The area, annual rent, and rate per acre; the area, license fee, and rate per section are as follows:—

Leasehold, 70,341 acres.	Annual rent, £879 5s. 3d.	Rate per acre, 3d.	
Resumed, 65,399 ,,	,, license, 817 9s. 9d.	,, per section, £8.	

Name of Holders—Scottish Australian Investment Company.

GARRAWILLA PASTORAL HOLDING, No. 95.

Comprising Girriwillie, Nomeby, and Gorriagilla Runs.

LEASEHOLD AREA. Land District of Gunnedah; County of Pottinger. The Crown Lands within the boundaries of those parts of Girriwillie, Nomeby and Goriagilla Runs lying to the north-east of the dividing line as notified in *Gazette*, 11th July, 1885.

RESUMED AREA. Land District of Gunnedah; County of Pottinger. The Crown Lands within the boundaries of those parts of Girriwillie, Nomeby, and Goriagilla Run lying to the south-west of the dividing line, as notified in *Gazette*, 11th July, 1885.

The area, annual rent, and rate per acre; the area, license fee, and rate per section are as follows:—

Leasehold, 38,884 acres.	Annual rent, £486 1s. 0d.	Rate per acre, 3d.	
Resumed, 40,122 ,,	,, license, 334 7s. 0d.	,, per sec., £5 6s. 8d.	

Names of Holders—Sir Patrick Alfred Jennings and Mr. John Shanahan.

GEERON OR DERANGIBAL PASTORAL HOLDING, No. 149.

Comprising the Direngabal Run.

LEASEHOLD AREA. Land District of Forbes; County of Gipps. The Crown Lands within the boundaries of that part of Direngabel Run lying to the east of the dividing line, as notified in *Gazette*, 11th July, 1885.

Resumed Area. Land District of Forbes; County of Gipps. The Crown Lands within the boundaries of that part of Direngabel Run lying to the west of the dividing line, as notified in *Gazette*, 11th July, 1885.

The area annual rent, and rate per acre; the area, license fee, and rate per section are as follows:—

Leasehold, 2,680 acres. Annual rent, £33 10s. 0d. Rate per acre, 3d.
Resumed, 2,560 ,, ,, license, 16 0s. 0d. ,, per section, £4.

Name of Holders—Bank of New South Wales.

GELAM PASTORAL HOLDING, No. 228.

Comprising Craigengullen Run.

Leasehold Area. Land District of Hay; County of Waradgery. The Crown Lands within the boundaries of that part of Craigengullen Run lying to the east of the dividing line, as notified in *Gazette*, 11th July, 1885.

Resumed Area. Land District of Hay; County of Waradgery. The Crown Lands within the boundaries of that part of Craigengullen Run lying to the west of the dividing line, as notified in *Gazette*, 11th July, 1885.

The area, annual rent, and rate per acre; the area, license fee, and rate per section are as follows:—

Leasehold, 19,097 acres. Annual rent, £238 14s. 3d. Rate per acre, 3d.
Resumed, 6,318 ,, ,, license, 66 3s. 8d. ,, per section, £6 8s.

Name of Holder—Mr. David Moore.

GENANAGIE PASTORAL HOLDING, No. 513.

Comprising Tolma, Reedy Waterhole, Genanigie and Barrabadean Runs.

Leasehold Area. Land District of Dubbo and Parkes; Counties of Narromine and Kennedy. The Crown Lands within the boundaries of Barrabadean Run and that part of Genanigi Run lying to the east of the dividing line, as notified in *Gazette*, 11th July, 1885.

Resumed Area. Land District of Parkes; County of Kennedy. The Crown Lands within the boundaries of Tolma and Reedy Waterhole Runs and that part of Genanigi Run lying to the west of the dividing line, as notified in *Gazette*, 11th July, 1885.

The area, annual rent, and rate per acre; the area, license fee, and rate per section are as follows:—

Leasehold, 73,240 acres. Annual rent, £534 0s. 10d. Rate per acre, 1¾d.
Resumed, 39,974 ,, ,, license, 166 11s. 2d. ,, per sec., £2 13s. 4d.

Names of Holders—The Hon. John Brown Watt, M.L.C., and Mr. William Oswald Gilchrist.

GENNAREN PASTORAL HOLDING, No. 271.

Comprising Gennarin Run.

Leasehold Area. Land District of Parkes; County of Kennedy. The Crown Lands within the boundaries of that part of Gennarin Run lying to the north of the dividing line, as notified in *Gazette*, 11th July, 1885.

Resumed Area. Land District of Parkes; County of Kennedy. The Crown Lands within the boundaries of that part of Gennarin Run lying to the south of the dividing line, as notified in *Gazette*, 11th July, 1885.

The area, annual rent, and rate per acre; the area, license fee, and rate per section are as follows:—

Leasehold, 4,900 acres, Annual rent, £51 0s. 10d. Rate per acre, 2½d.
Resumed, 4,805 ,, ,, license, 30 0s. 8d. ,, per section, £4.

Name of Holder—Mr. John Newell Gilmour.

GERAMY PASTORAL HOLDING, No. 361.

Comprising Geramy Run.

LEASEHOLD AREA. Land District of Hay; County of Waradgery. The Crown Lands within the boundaries of that part of Geramy Run lying to the north of the line, as notified in *Gazette*, 11th July, 1885.

RESUMED AREA. Land District of Hay; County of Waradgery. The Crown Lands within the boundaries of that part of Geramy Run lying to the south of the dividing line, as notified in *Gazette*, 11th July, 1885.

The area, annual rent, and rate per acre; the area, license fee, and rate per section are as follows:—

Leasehold, 825 acres. Annual rent, £10 6s. 3d. Rate per acre, 3d.
Resumed, 1,000 ,, ,, license, 10 0s. 0d. ,, per section, £6 8s.

Name of Holder—Mrs. Emma Adelaide Tyson.

GEURIE PASTORAL HOLDING, No. 213.

Comprising Geurie Run.

LEASEHOLD AREA. Land District of Dubbo; County of Lincoln. The Crown Lands within the boundaries of that part of Geurie Run lying to the east of the dividing line, as notified in *Gazette*, 11th July, 1885.

RESUMED AREA. Land District of Dubbo; County of Lincoln. The Crown Lands within the boundaries of that part of Geurie Run lying to the west of the dividing line, as notified in *Gazette*, 11th July, 1885.

The area, annual rent, and rate per acre; the area, license fee, and rate per section are as follows:—

Leasehold, 10,391 acres. Annual rent, £129 17s. 9d. Rate per acre, 3d.
Resumed, 4,847 ,, ,, license, 30 5s. 11d. ,, per section, £4.

Names of Holders—Messrs. L. A. Chambers, E. W. and E. C. S. Severne, E. B. Splatt, and S. H. Gurner.

GEWEROO PASTORAL HOLDING No. 444

Comprising Geweroo Run.

LEASEHOLD AREA. Land District of Cobar East; County of Flinders. The Crown Lands within the boundaries of that part of Geweroo Run lying to the north-west of the dividing line, as notified in *Gazette*, 11th July, 1885.

RESUMED AREA. Land District of Cobar East; County of Flinders. The Crown Lands within the boundaries of that part of Geweroo Run lying to the south-east of the dividing line, as notified in *Gazette*, 11th July, 1885.

The area, annual rent, and rate per acre; the area, license fee, and rate per section are as follows:—

Leasehold, 31,933 acres. Annual rent, £133 1s. 1d. Rate per acre, 1d.
Resumed, 32,000 ,, ,, license, 75 0s. 0d. ,, per section, £1 10s.

Name of Holders—Union Mortgage and Agency Company of Australia.

GHOOLENDAADI PASTORAL HOLDING, No. 637.

Comprising Melville Plains, Cobbolai, Namoi Hut, and Henryandie Runt.

LEASEHOLD AREA. Land District of Gunnedah; County of Pottinger. The Crown Lands within the boundaries of those parts of Melville Plains, Cobbolai, and Namoi Hut Runs lying to the south and east of the dividing line, as notified in *Gazette*, 31st July, 1885.

RESUMED AREA. Land Districts of Gunnedah and Narrabri; County of Pottinger. The Crown Lands within the boundaries of Henryandie Run and those

parts of Namoi Hut, Cobbolai, and Melville Plains Runs lying to the north and west of the dividing line, as notified in *Gazette*, 31st July, 1885.

The area, annual rent, and rate per acre; the area, license fee, and rate per section are as follows:—

Leasehold, 95,875 acres. Annual rent, £898 16s. 7d. Rate per acre, 2¼d.
Resumed, 85,355 ,, ,, license, 400 2s. 1d. ,, per section, £3.

Name of Holder—Mr. John Kerr Clark.

GIBBICAN PASTORAL HOLDING, No. 203.

Comprising Gibbican Run.

Leasehold Area. Land District of Coonabarrabran; County of Baradine. The Crown Lands within the boundaries of that part of Gibbican Run lying to the north of the dividing line, as notified in *Gazette*, 11th July, 1885.

Resumed Area. Land District of Coonabarrabran; County of Baradine. The Crown Lands within the boundaries of that part of Gibbican Run lying to the south of the dividing line, as notified in *Gazette*, 11th July, 1885.

The area, annual rent, and rate per acre are as follows:—

Leasehold, 9,600 acres. Annual rent, £20. Rate per acre, ½d.
Resumed, 9,600 ,, Not under Occupation License.

Name of Holder—Mr. Robert Head.

GIDGENBOYNE PASTORAL HOLDING, No. 333.

Comprising Gidgingboyne Run.

Leasehold Area. Land District of Dubbo; County of Lincoln. The Crown Lands within the boundaries of that part of Gidgingboyne Run lying to the east of the dividing line, as notified in *Gazette*, 11th July, 1885.

Resumed Area. Land District of Dubbo; County of Lincoln. The Crown Lands within the boundaries of that part of Gidgingboyne Run lying to the west of the dividing line, as notified in *Gazette*, 11th July, 1885.

The area, annual rent, and rate per acre; the area, license fee, and rate per section are as follows:—

Leasehold, 5,400 acres. Annual rent, £22 10s. 0d. Rate per acre, 1d.
Resumed, 5,560 ,, ,, license, 23 3s. 4d. ,, per sec., £2 13s. 4d.

Name of Holders—Bank of New Zealand.

GILLENBINE AND GOBONDRY PASTORAL HOLDING, No. 230.

Comprising Gillenbine and Gobondry Run.

Leasehold Area. Land District of Parkes; Counties of Kennedy and Cunningham. The Crown Lands within the boundaries of that part of Gillenbine and Gobondry Run lying to the west of the dividing line, as notified in *Gazette*, 11th July, 1885.

Resumed Area. Land District of Parkes; Counties of Kennedy and Cunningham. The Crown Lands within the boundaries of that part of Gillenbine and Gobondry Run lying to the east of the dividing line, as notified in *Gazette*, 11th July, 1885.

The area, annual rent, and rate per acre; the area, license fee, and rate per section are as follows:—

Leasehold, 8,466 acres. Annual rent, £52 18s. 3d. Rate per acre, 1½d.
Resumed, 6,362 ,, ,, license, 26 10s. 2d. ,, per sec., £2 13s. 4d.

Name of Holders—Commercial Banking Company of Sydney.

GILLENDOON PASTORAL HOLDING, No. 92.

Comprising Gillendoon, Billibla, Nauran and Umangla, and Boothaguy Runs.

LEASEHOLD AREA. Land District of Dubbo; County of Ewenmar. The Crown Lands within the boundaries of Gillendoon and Boothaguy Runs and that part of Nauran and Umangla Run lying to the south and east of the dividing line, as notified in *Gazette*, 11th July, 1885.

RESUMED AREA. Land District of Dubbo; Counties of Ewenmar and Gregory. The Crown Lands within the boundaries of Billibla Run and that part of Nauran and Umangla Run lying to the north and west the dividing line, as notified in *Gazette*, 11th July, 1885.

The area, annual rent, and rate per acre; the area, license fee, and rate per section are as follows:—

Leasehold, 26,740 acres. Annual rent, £362 2s. 1d. Rate per acre, 3¼d.
Resumed, 16,474 ,, ,, license, 154 8s. 10d. ,, per section, £6.

Name of Holder—Mr. George Rouse.

GILLINGHALL PASTORAL HOLDING, No. 319.

Comprising Gillinghall Run.

LEASEHOLD AREA. Land District of Dubbo; County of Lincoln. The Crown Lands within the boundaries of that part of Gillinghall Run lying to the south-east of the dividing line, as notified in *Gazette*, 11th July, 1885.

RESUMED AREA. Land District of Dubbo: County of Lincoln. The Crown Lands within the boundaries of that part of Gillinghall Run lying to the north of the dividing line, as notified in *Gazette*, 11th July, 1885.

The area, annual rent, and rate per acre; the area, license fee, and rate per section are as follows:—

Leasehold, 2,712 acres. Annual rent, £33 18s. 0d. Rate per acre, 3d.
Resumed, 3,233 ,, ,, license, 20 4s. 2d. ,, per section, £4.

Name of Holder—Mr. Frederick George Lowe.

GINEROI PASTORAL HOLDING, No. 140.

Comprising Gunerai and Singapora Runs.

LEASEHOLD AREA. Land Districts of Warialda and Bingera; Counties of Burnett and Murchison. The Crown Lands within the boundaries of those parts of Gunerai and Singapora Runs lying to the south of the dividing line, as notified in *Gazette*, 11th July, 1885.

RESUMED AREA. Land District of Warialda; County of Burnett. The Crown Lands within the boundaries of those parts of Gunerai and Singapora Runs lying to the north of the dividing line, as notified in *Gazette*, 11th July, 1885.

The area, annual rent, and rate per acre; the area, license fee, and rate per section are as follows:—

Leasehold, 39,350 acres. Annual rent, £409 17s. 11d. Rate per acre, 2½d.
Resumed, 37,409 ,, ,, license, 194 16s. 10d. ,, per sec., £3 6s. 8d.

Name of Leaseholders—Bank of New South Wales.
,, Licensees—Hon. Charles Stanley Viscount Monck and John Ramsay L'Amy.

GINGHET PASTORAL HOLDING, No. 538.

Comprising Salisbury Plains block D, Back Gangary North and Back Gangary South Runs.

LEASEHOLD AREA. Land District of Brewarrina East; County of Clyde. The Crown Lands within the boundaries of Back Gangary North Run and those

parts of Salisbury Plains Block D, and Back Gangary South Runs lying to the north of the dividing line, as notified in *Gazette*, 11th July, 1885.

Resumed Area. Land District of Brewarrina East; County of Clyde. The Crown Lands within the boundaries of those parts of Salisbury Plains Block D and Back Gangary South Runs lying to the south of the dividing line, as notified in *Gazette*, 11th July, 1885.

The area, annual rent, and rate per acre; the area, license fee, and rate per section are as follows:—

Leasehold, 16,861 acres. Annual rent, £122 18s. 10d. Rate per acre, 1¾d.
Resumed, 13,426 ,, ,, license, 69 18s. 7d. ,, per sec., £3 6s. 8d.

Name of Holders—London Chartered Bank of Australia.

GLEN QUIN PASTORAL HOLDING, No. 327.

Comprising Glen Quin and Turrawan Runs.

Leasehold Area. Land District of Narrabri; County of White. The Crown Lands within the boundaries of Glen Quin Run lying to the west of the dividing line, as notified in *Gazette*, 11th July, 1885.

Resumed Area. Land District of Narrabri; County of White. The Crown Lands within the boundaries of Turrawan Run lying to the east of the dividing line, as notified in *Gazette*, 11th July, 1885.

The area, annual rent, and rate per acre; the area, license fee, and rate per section are as follows:—

Leasehold, 9,640 acres. Annual rent, £60 5s. 0d. Rate per acre, 1½d.
Resumed, 8,515 ,, ,, license, 26 12s. 3d. ,, per sec., £2.

Name of Holders—Commercial Banking Company of Sydney.

GOANGRA PASTORAL HOLDING, No. 219.

Comprising Goangra, Quiangarra, Goangra Retro, Goangra Retro East, and Goangra Retro West Runs.

Leasehold Area. Land District of Walgett; County of Baradine. The Crown Lands within the boundaries of Quiangarra, Goangra Retro West, and that part of Goangra Runs lying to the north-west of the dividing line, as notified in *Gazette*, 11th July, 1885.

Resumed Area. Land District of Walgett; County of Baradine. The Crown Lands within the boundaries of Goangra Retro, Goangra Retro East, and that part of Goangra Runs lying to the south-east of the dividing line, as notified in *Gazette*, 11th July, 1885.

The area, annual rent, and rate per acre; the area, license fee, and rate per section are as follows:—

Leasehold, 42,889 acres. Annual rent, £279 4s. 6d. Rate per acre, 1d. 9-10th.
Resumed, 43,291 ,, ,, license, 202 18s. 7d. ,, per section, £3.

Name of Holder—Mr. John Carson.

GOBBAGOMBALIN AND TOOYAL PASTORAL HOLDING, No. 535.

Comprising Gobagomlin, Kitegora, Cooleman Holes, and Tooyal Runs.

Leasehold Area. Land District of Wagga Wagga; Counties of Bourke and Clarendon. The Crown Lands within the boundaries of Gobagomlin Run and those parts of Tooyal and Kitegora Run lying to the east and south of the dividing line, as notified in *Gazette*, 11th July, 1885.

RESUMED AREA. Land District of Wagga Wagga; County of Bourke. The Crown Lands within the boundaries of Cooleman Holes Run and those parts of Tooyal and Kitegora Runs lying to the west and north of the dividing line, as notified in *Gazette*, 11th July, 1885.

The area, annual rent, and rate per acre; the area, license fee, and rate per section are as follows:—

Leasehold,	26,300 acres.	Annual rent,	£273 19s. 2d.	Rate per acre,	2½d.
Resumed,	25,108 ,,	,, license,	101 12s. 4d.	,, per sec,	£2 13s. 4d.

Name of Holder—Mr. Abraham Booth.

GOGELDRIE PASTORAL HOLDING, No. 339.

Comprising Gogeldrie Run.

LEASEHOLD AREA. Land District of Narrandera; County of Cooper. The Crown Lands within the boundaries of that part of Gogeldrie Run lying to the east of the dividing line, as notified in *Gazette*, 11th July, 1885.

RESUMED AREA. Land District of Narrandera; County of Cooper. The Crown Lands within the boundaries of that part of Gogeldrie Run lying to the west of the dividing line, as notified in *Gazette*, 11th July, 1885.

The area, annual rent, and rate per acre; the area, license fee, and rate per section are as follows:—

Leasehold,	9,300 acres.	Annual rent,	£232 10s. 0d.	Rate per acre,	6d.
Resumed,	8,230 ,,	,, license,	38 11s. 7d.	,, per section,	£3.

Names of Holders—Messrs. George Henry and Charles Spencer Bransby Hebden.

GONN PASTORAL HOLDING, No. 728.

Comprising Gonn and Mooroomgatta Runs.

LEASEHOLD AREA. Land District of Deniliquin; County of Wakool. The Crown Lands within the boundaries of Mooroomgatta Run and that part of Gonn Run lying to the west of the dividing line, as notified in *Gazette*, 5th March, 1886.

RESUMED AREA. Land District of Deniliquin; County of Wakool. The Crown Lands within the boundaries of that part of Gonn Run lying to the east of the dividing line, as notified in *Gazette*, 5th March, 1886.

The area, annual rent, and rate per acre; the area, license fee, and rate per section are as follows:—

Leasehold,	26,454 acres.	Annual rent,	£440 18s. 0d.	Rate per acre,	4d.
Resumed,	24,229 ,,	,, license,	302 17s. 3d.	,, per section,	£8.

Names of Holders—Messrs. John Halfey and John William Dennis.

GOOBANG PASTORAL HOLDING, No. 307.

Comprising Cobong and West Cobong Runs.

LEASEHOLD AREA. Land District of Parkes; Counties of Kennedy and Ashburnham. The Crown Lands within the boundaries of those parts of Cobong and West Cobong Runs lying to the north of the dividing line, as notified in *Gazette*, 11th July, 1885.

Resumed Area. Land District of Parkes; County of Ashburnham. The Crown Lands within the boundaries of those parts of Cobong and West Cobong Runs lying to the south of the dividing line, as notified in *Gazette*, 11th July, 1885.

The area, annual rent, and rate per acre; the area, license fee, and rate per section are as follows:—

Leasehold, 37,366 acres. Annual rent, £272 9s. 3d. Rate per acre, 1¾d.
Resumed, 33,270 ,, ,, license, 138 12s. 6d. ,, per sec., £2 13s. 4d.

Name of Holders—Australian Mortgage, Land and Finance Company.

GOOLGUMBLA PASTORAL HOLDING, No. 525.

Comprising Yanco blocks B, C, and D Runs.

Leasehold Area. Land Districts of Hay and Urana; Counties of Townsend and Urana. The Crown Lands within the boundaries of those parts of Yanco Block B, Yanco Block C, and Yanco Block D Runs lying to the east of the dividing line, as notified in *Gazette*, 11th July, 1885.

Resumed Area. Land Districts of Hay and Urana; Counties of Townsend and Urana. The Crown Lands within the boundaries of those parts of Yanco Block B, Yanco Block C, and Yanco Block D Runs lying to the west of the dividing line, as notified in *Gazette*, 11th July, 1885.

The area, annual rent, and rate per acre; the area, license fee, and rate per section are as follows:—

Leasehold, 7,300 acres. Annual rent, £182 10s. 0d. Rate per acre, 6d.
Resumed, 8,070 ,, ,, license, 134 10s. 0d. ,, per sec., £10 13s. 4d.

Name of Holder—Mr. Samuel McCaughey.

GOOLHI PASTORAL HOLDING, No. 693.

Comprising Bullumbulla Run.

Leasehold Area. Land Districts of Gunnedah and Coonabarrabran; Counties of Pottinger and White. The Crown Lands within the boundaries of that part of Bullumbulla Run lying to the north of the dividing line, as notified in *Gazette*, 5th August, 1885.

Resumed Area. Land Districts of Gunnedah and Coonabarrabran; Counties of Pottinger and White. The Crown Lands within the boundaries of that part of Bullumbulla Run lying to the south of the dividing line, as notified in *Gazette*, 5th August, 1885.

The area, annual rent, and rate per acre; the area, license fee, and rate per section are as follows:—

Leasehold, 36,645 acres. Annual rent, £305 7s. 6d. Rate per acre, 2d.
Resumed, 29,417 ,, ,, license, 122 11s. 5d. ,, per sec., £2 13s. 4d.

Name of Holders—New South Wales Mortgage, Loan, and Agency Company of Sydney.

GOONAL PASTORAL HOLDING, No. 88.

Comprising Meero (Goonal), Derra, and Weeweelarnge Runs.

Leasehold Area. Land District of Moree; County of Benarba. The Crown Lands within the boundaries of those parts of Meero (Goonal) and Derra Runs lying to the east of the dividing line, as notified in *Gazette*, 11th July, 1885.

RESUMED AREA. Land District of Moree; County of Benarba. The Crown Lands within the boundaries of Weeweelarnge and those parts of Meero (Goonal) and Derra Runs lying to the west of the dividing line, as notified in *Gazette*, 11th July, 1885.

The area, annual rent, and rate per acre; the area, license fee, and rate per section are as follows:—

Leasehold, 26,050 acres. Annual rent, £325 12s. 6d. Rate per acre, 3d.
Resumed, 26,520 ,, ,, license, 193 7s. 6d. ,, per sec., £4 13s. 4d.

Name of Holder—The Hon. John Brown Watt, M.L.C.

GOORIANAWA PASTORAL HOLDING, No. 208.

Comprising Curianawa and Baradean Runs.

LEASEHOLD AREA. Land District of Coonabarrabran; County of Baradine. The Crown Lands within the boundaries of that part of Curianawa Run lying to the south of the dividing line, as notified in *Gazette*, 11th July, 1885.

RESUMED AREA. Land District of Coonabarrabran; County of Baradine. The Crown Lands within the boundaries of Baradean Run and that part of Curianawa Run lying to the north of the dividing line, as notified in *Gazette*, 11th July, 1885.

The area, annual rent, and rate per acre; the area, license fee, and rate per section are as follows:—

Leasehold, 51,926 acres. Annual rent, £486 16s. 2d. Rate per acre, 2¼d.
Resumed, 58,233 ,, ,, license, 303 6s. 0d. ,, per sec., £3 6s. 8d.

Name of Holder—Mr. Thomas Walker.

GORAH PASTORAL HOLDING, No. 229.

Comprising Bugaldi Run.

LEASEHOLD AREA. Land District of Coonabarrabran; County of Baradine. The Crown Lands within the boundaries of that part of Bugaldi Run lying to the south and east of the dividing line, as notified in *Gazette*, 11th July, 1885.

RESUMED AREA. Land District of Coonabarrabran; County of Baradine. The Crown Lands within the boundaries of that part of Bugaldi Run lying to the north and west of the dividing line, as notified in *Gazette*, 11th July, 1885.

The area, annual rent, and rate per acre; the area, license fee, and rate per section are as follows:—

Leasehold, 10,691 acres. Annual rent, £89 1s. 10d. Rate per acre, 2d.
Resumed, 14,450 ,, ,, license, 60 4s. 2d. ,, per sec., £2 13s. 4d.

Name of Leaseholders—Australasian Mortgage, Land and Finance Company.
,, Licensees—Robert, Janet, Annie, Margaret, and Jane Cranstone Christina Porteous.

GOREE PASTORAL HOLDING, No. 454.

Comprising Goree, Colkamimininan and Bingagong Runs.

LEASEHOLD AREA. Land District of Urana; County of Urana. The Crown Lands within the boundaries of Goree Run and those parts of Colkamimininan and Bingagong Runs, lying to the south-west of the dividing line, as notified in *Gazette*, 11th July, 1885.

RESUMED AREA. Land Districts of Urana and Narrandera; Counties of Urana and Boyd. The Crown Lands within the boundaries of those parts of

Colkamiminiman and Bingagong Runs lying to the north-east of the dividing line, as notified in *Gazette*, 11th July, 1885.

The area, annual rent, and rate per acre ; the area, license fee, and rate per section are as follows :—

Leasehold, 8,110 acres. Annual rent, £270 6s. 8d. Rate per acre, 8d.
Resumed, 11,346 ,, ,, license, 271 16s. 8d. ,, per sec., £5 6s. 8d.

Names of Holders—Messrs. Duncan and David Sheriff Robertson.

GORIAN PASTORAL HOLDING, No. 44.

Comprising Gorian and Gorian South Runs.

Leasehold Area. Land District of Narrabri ; County of Denham. The Crown Lands within the boundaries of those parts of Gorian and Gorian South Runs lying to the west of the dividing line, as notified in *Gazette*, 11th July, 1885.

Resumed Area. Land District of Narrabri ; County of Denham. The Crown Lands within the boundaries of those parts of Gorian and Gorian South Runs lying to the east of the dividing line, as notified in *Gazette*, 11th July, 1885.

The area, annual rent, and rate per acre ; the area, license fee, and rate per section are as follows :—

Leasehold, 36,551 acres. Annual rent, £475 18s. 6d. Rate per acre, 3½d.
Resumed, 30,786 ,, ,, license, 256 11s. 0d. ,, per sec., £5 6s. 8d.

Name of Holder—Mr. Daniel Capel.

GORMAN'S HILL WEST PASTORAL HOLDING, No. 170.

Comprising Gorman's Hill West Run.

Leasehold Area. Land District of Condoublin ; County of Dowling. The Crown Lands within the boundaries of that part of Gorman's Hill West Run lying to the east of the dividing line, as notified in *Gazette*, 11th July, 1885.

Resumed Area. Land Districts of Hillston and Condoublin ; County of Dowling. The Crown Lands within the boundaries of that part of Gorman's Hill West Run lying to the west of the dividing line, as notified in *Gazette*, 11th July, 1885.

The area, annual rent, and rate per acre ; the area, license fee, and rate per section are as follows :—

Leasehold, 6,680 acres. Annual rent, £55 13s. 4d. Rate per acre, 2d.
Resumed, 7,300 ,, ,, license, 30 8s. 4d. ,, per sec., £2 13s. 4d.

Name of Holder—Mr. Alexander Robert Minter.

GOURNAMA PASTORAL HOLDING, No. 9.

Comprising Gournama Run.

Leasehold Area. Land District of Warialda ; County of Burnett. The Crown Lands within the boundaries of that part of Gournama Run lying to the north of the dividing line, as notified in *Gazette*, 11th July, 1885.

Resumed Area. Land District of Warialda ; County of Burnett. The Crown Lands within the boundaries of that part of Gournama Run lying to the south of the dividing line, as notified in *Gazette*, 11th July, 1885.

The area, annual rent, and rate per acre ; the area, license fee, and rate per section are as follows :—

Leasehold, 26,616 acres. Annual rent, £332 14s. 0d. Rate per acre, 3d.
Resumed, 25,415 ,, ,, license, 132 7s. 5d. ,, per sec., £3 6s. 8d.

Name of Holders—Australian Mortgage, Land and Finance Company.

GOWANG PASTORAL HOLDING, No. 696.

Comprising Terranconangadgerie and Ungleonal Runs.

LEASEHOLD AREA. Land District of Coonabarrabran; County of Gowen. The Crown Lands within the boundaries of those parts of Terranconangadgerie and Ungleonal Runs lying to the south of the dividing line, as notified in *Gazette*, 5th August, 1885.

RESUMED AREA. Land District of Coonabarrabran; County of Gowen. The Crown Lands within the boundaries of those parts of Terranconangadgerie and Ungleonal Runs lying to the north of the dividing line, as notified in *Gazette*, 5th August, 1885.

The area, annual rent, and rate per acre; the area, license fee, and rate per section are as follows:—

Leasehold, 11,944 acres. Annual rent, £99 10s. 8d. Rate per acre, 2d.
Resumed, 10,759 ,, ,, license, 67 4s. 11d. ,, per section, £4.

Name of Holder—Mr. David Innes Watt.

GRAGEN AND GRAMAN PASTORAL HOLDING, No. 681.

Comprising Graigin and Gramin Runs.

LEASEHOLD AREA. Land District of Warialda; Counties of Burnett and Arrawatta. The Crown Lands within the boundaries of those parts of Graigin and Gramin Runs lying to the east of the dividing line, as notified in *Gazette*, 5th August, 1885.

RESUMED AREA. Land District of Warialda; County of Burnett. The Crown Lands within the boundaries of those parts of Graigin and Gramin Runs lying to the west of the dividing line, as notified in *Gazette*, 5th August, 1885.

The area, annual rent, and rate per acre; the area, license fee, and rate per section are as follows:—

Leasehold, 44,982 acres. Annual rent, £562 5s. 6d. Rate per acre, 3d.
Resumed, 62,851 ,, ,, license, 327 7s. 0d. ,, per sec., £3 6s. 8d.

Name of Holder—Mr. Hugh Gordon.

GRAHWEED PASTORAL HOLDING, No. 411.

Comprising West Bogan No. 4 and No. 5 Runs.

LEASEHOLD AREA. Land District of Cobar East; County of Canbelego. The Crown Lands within the boundaries of West Bogan No. 4 Run and that part of West Bogan No. 5 Run lying to the south of the dividing line, as notified in *Gazette*, 11th July, 1885.

RESUMED AREA. Land District of Cobar East; County of Canbelego. The Crown Lands within the boundaries of that part of West Bogan No. 5 Run lying to the north of the dividing line, as notified in *Gazette*, 11th July, 1885.

The area, annual rent, and rate per acre; the area, license fee, and rate per section are as follows:—

Leasehold, 42,349 acres. Annual rent, £352 18s. 2d. Rate per acre, 2d.
Resumed, 41,580 ,, ,, license, 216 11s. 3d. ,, per sec, £3 6s. 8d.

Names of Holders—Messrs. William Wright Richardson and Tottenham Lee Richardson.

GRALGUMBONE PASTORAL HOLDING, No. 59.

Comprising Geralgumbone, Pretty Plains South, and Upper Pretty Plains Runs.

LEASEHOLD AREA. Land District of Dubbo; County of Gregory. The Crown Lands within the boundaries of those parts of Geralgumbone and Pretty Plains South Runs lying to the west of the dividing line, as notified in *Gazette*, 11th July, 1885.

Resumed Area. Land District of Dubbo; County of Gregory. The Crown Lands within the boundaries of those parts of Upper Pretty Plains South Runs lying to the east of the dividing line, as notified in *Gazette*, 11th July, 1885.

The area, annual rent, and rate per acre; the area, license fee, and rate per section are as follows:—

Leasehold, 17,220 acres. Annual rent, £251 2s. 6d. Rate per acre, 3½d.
Resumed, 6,291 ,, ,, license, 52 8s. 6d. ,, per sec., £5 6s. 8d.

Name of Holder—Mr. Richard Ridge.

GRAWHEY PASTORAL HOLDING, No. 364.

Comprising Upper Geraway and back Grawhey Runs.

Leasehold Area. Land District of Dubbo; County of Gregory. The Crown Lands within the boundaries of those parts of Upper Geraway and Back Grawhey Runs lying to the north-east of the dividing line, as notified in *Gazette*, 11th July, 1885.

Resumed Area. Land District of Dubbo; County of Gregory. The Crown Lands within the boundaries of that part of Upper Gereway and Back Grawhey Runs lying to the south-west of the dividing line, as notified in *Gazette*, 11th July, 1885.

The area, annual rent, and rate per acre; the area, license fee, and rate per section are as follows:—

Leasehold, 10,000 acres. Annual rent, £130 4s. 2d. Rate per acre, 3⅜d.
Resumed, 7,996 ,, ,, license, 74 19s. 3d. ,, per section, £6.

Name of Holder—Mr. Alexander Cruickshank.

GREENBAR CREEK PASTORAL HOLDING, No. 443.

Comprising Greenbar Creek Run.

Leasehold Area. Land District of Coonabarrabran; County of Gowen. The Crown Lands within the boundaries of that part of Greenbar Creek Run lying to the south of the dividing line, as notified in *Gazette*, 11th July, 1885.

Resumed Area. Land District of Coonabarrabran; County of Gowen. The Crown Lands within the boundaries of that part of Greenbar Creek Run lying to the north of the dividing line, as notified in *Gazette*, 11th July, 1885.

The area, annual rent, and rate per acre; the area, license fee, and rate per section are as follows:—

Leasehold, 19,546 acres. Annual rent, £61 1s. 8d. Rate per acre, ¾d.
Resumed, 15,215 ,, ,, license, 63 7s. 11d. ,, per sec., £2 13s. 4d.

Names of Holders—Messrs. George Allan Rattray and James McKern.

GREGADOO PASTORAL HOLDING, No. 495

Comprising Gregado Run.

Leasehold Area. Land District of Wagga Wagga; County of Wynyard. The Crown Lands within the boundaries of that part of Gregado Run lying to the east of the dividing line, as notified in *Gazette*, 11th July, 1885.

Resumed Area. Land District of Wagga Wagga; County of Wynyard. The Crown Lands within the boundaries of that part of Gregado Run lying to the west of the dividing line, as notified in *Gazette*, 11th July, 1885.

The area, annual rent, and rate per acre; the area, license fee, and rate per section are as follows:—

Leasehold, 1,400 acres. Annual rent, £26 5s. 0d. Rate per acre, 4½d.
Resumed, 860 ,, ,, license, 10 15s. 0d. ,, per section, £8.

Names of Holders—Messrs. Allen Bradley Morgan and Charles Nixon.

GRONG GRONG PASTORAL HOLDING, No. 622.

Comprising Grong Grong Run.

LEASEHOLD AREA. Land Districts of Narrandera and Wagga Wagga; Counties of Cooper and Bourke. The Crown Lands within the boundaries of that part of Grong Grong Run lying to the west and south of the dividing line, as notified in *Gazette*, 31st July, 1885.

RESUMED AREA. Land Districts of Wagga Wagga and Narrandera; Counties of Bourke and Cooper. The Crown Lands within the boundaries of that part of Grong Grong Run lying to the north and east of the dividing line, as notified in *Gazette*, 31st July, 1885.

The area, annual rent, and rate per acre; the area, license fee, and rate per section are as follows:—

Leasehold, 4,167 acres. Annual rent, £208 7s. 0d. Rate per acre, 12d.
Resumed, 2,987 ,, ,, license, 49 15s. 8d. ,, per sec., £10 13s. 4d.

Name of Holder—Mr. Thomas Hutchings Bear.

GROONGAL PASTORAL HOLDING, No. 430.

Comprising Bringergee, Grangle East, and West Grangle Runs.

LEASEHOLD AREA. Land District of Hay; County of Sturt. The Crown Lands within the boundaries of West Grangle Run, and those parts of Bringergee and Grangle East Runs lying to the south and west of the dividing line, as notified in *Gazette*, 11th July, 1885.

RESUMED AREA. Land District of Hay; County of Sturt. The Crown Lands within the boundaries of those parts of Bringergee and Grangle East Runs lying to the north of the dividing line, as notified in *Gazette*, 11th July, 1885.

The area, annual rent, and rate per acre; the area, license fee, and rate per section are as follows:—

Leasehold, 21,080 acres. Annual rent, £439 3s. 4d. Rate per acre, 5d.
Resumed, 8,620 ,, ,, license, 82 12s. 2d. ,, per sec., £6 2s. 8d.

Names of Holders—Messrs. Thomas Livingstone and Andrew James Livingstone, Learmonth.

GRUBBEN PLAINS PASTORAL HOLDING, No. 577.

Comprising Grubben Plains Run.

LEASEHOLD AREA. Land District of Wagga Wagga; County of Mitchell. The Crown Lands within the boundaries of that part of Grubben Plains Run lying to the south of the dividing line, as notified in *Gazette*, 31st July, 1885.

RESUMED AREA. Land District of Wagga Wagga; County of Mitchell. The Crown Lands within the boundaries of that part of Grubben Plains Run lying to the north of the dividing line, as notified in *Gazette*, 31st July, 1885.

The area, annual rent, and rate per acre; the area, license fee, and rate per section are as follows:—

Leasehold, 1,884 acres. Annual rent, £19 12s. 6d. Rate per acre, 2½d.
Resumed, 3,167 ,, ,, license, 9 7s. 11d. ,, per section, £2.

Name of Holder—Mr. John Cox.

GULGO PASTORAL HOLDING, No. 586.

Comprising Gulgo Run.

LEASEHOLD AREA. Land District of Condoublin; County of Cunningham. The Crown Lands within the boundaries of that part of Gulgo Run lying to the east of the dividing line, as notified in *Gazette*, 31st July, 1885.

Resumed Area. Land District of Condoublin; County of Cunningham. The Crown Lands within the boundaries of that part of Gulgo Run lying to the west of the dividing line, as notified in *Gazette*, 31st July, 1885.

The area, annual rent, and rate per acre; the area, license fee, and rate per section are as follows:—

Leasehold, 9,445 acres. Annual rent, £44 5s. 6d. Rate per acre, 1½d.
Resumed, 9,750 ,, ,, license, 22 17s. 1d. ,, per section, £1 10s.

Name of Holders—Bank of New South Wales.

GULGO SOUTH PASTORAL HOLDING, No. 216.

Comprising Gulgo Run.

Leasehold Area. Land District of Condoublin; County of Gipps. The Crown Lands within the boundaries of that part of Gulgo Run lying to the north of the dividing line, as notified in *Gazette*, 11th July, 1885.

Resumed Area. Land District of Condoublin; County of Gipps. The Crown Lands within the boundaries of that part of Gulgo Run lying to the south of the dividing line, as notified in *Gazette*, 11th July, 1885.

The area, annual rent, and rate per acre; the area, license fee, and rate per section are as follows:—

Leasehold, 4,691 acres. Annual rent, £58 12s. 9d. Rate per acre, 3d.
Resumed, 3,535 ,, ,, license, 25 15s. 6d. ,, per sec., £4 13s. 4d.

Name of Holders—Australian Joint Stock Bank.

GUMIN GUMIN PASTORAL HOLDING, No. 49.

Comprising Caleriwi and Narranan Runs.

Leasehold Area. Land District of Coonamble; Counties of Gowen and Leichhardt. The Crown Lands within the boundaries of Narranan Run and that part of Caleriwi Run lying to the south and west of the dividing line, as notified in *Gazette*, 11th July, 1885.

Resumed Area. Land Districts of Coonamble and Coonabarrabran; Counties of Gowen and Leichhardt. The Crown Lands within the boundaries of that part of Caleriwi Run lying to the north and east of the dividing line, as notified in *Gazette*, 11th July, 1885.

The area, annual rent, and rate per acre; the area, license fee, and rate per section are as follows:—

Leasehold, 35,375 acres. Annual rent, £294 15s. 10d. Rate per acre, 2d.
Resumed, 35,650 ,, ,, license, 185 13s. 7d. ,, per sec., £3 6s. 8d.

Name of Holders—Messrs. Dalgety and Company.

GUNAMBIL PASTORAL HOLDING, No. 463.

Comprising Gunambil and Clear Hill Runs.

Leasehold Area. Land District of Urana; Counties of Hume and Urana. The Crown Lands within the boundaries of that part of Gunambil Run, lying to the east of the dividing line, as notified in *Gazette*, 11th July, 1885.

Resumed Area. Land District of Urana; County of Urana. The Crown Lands within the boundaries of Clear Hill Run and that part of Gunambil Run lying to the west of the dividing line, as notified in *Gazette*, 11th July, 1885.

The area, annual rent, and rate per acre; the area, license fee, and rate per section are as follows:—

Leasehold, 14,218 acres. Annual rent, £177 14s. 6d. Rate per acre, 3d.
Resumed, 16,875 ,, ,, license, 175 15s. 8d. ,, per sec., £6 13s. 4d.

Name of Holders—Freehold Trust Company of Australia.

GUNBAR PASTORAL HOLDING, No. 675.

Comprising Honuna block A, block B, and block C, Mea Mia, Mea Mia block A, and block C, and Greenbar or Gunbar Runs.

LEASEHOLD AREA. Land District of Hay; Counties of Sturt and Nicholson. The Crown Lands within the boundaries of Mea Mia, Mea Mia block A, Honuna block A Runs and those parts of Honuna block B and Greenbar or Gunbar Runs lying to the north of the dividing line, as notified in *Gazette*, 11th August, 1885.

RESUMED AREA. Land District of Hay: Counties of Sturt and Nicholson. The Crown Lands within the boundaries of Honuna block C and Mea Mia block C Runs, and those parts of Honuna block B and Greenbar or Gunbar Runs lying to the south of the dividing line, as notified in *Gazette*, 11th August, 1885.

The area, annual rent, and rate per acre; the area, license fee, and rate per section are as follows:—

Leasehold, 101,382 acres. Annual rent, £1013 16s. 4d. Rate per acre, 1½d.
Resumed, 109,133 ,, ,, license, 545 13s. 4d. ,, per sec., £3 4s. 0d.

Names of Holders—Messrs. William, Robert Grieve, Thomas and John Armstrong.

GUNDARE PASTORAL HOLDING, No. 50.

Comprising Large Oakey Creek Run.

LEASEHOLD AREA. Land District of Coonabarrabran; County of Napier. The Crown Lands within the boundaries of that part of Large Oakey Creek Run lying to the west of the dividing line, as notified in *Gazette*, 11th July, 1885.

RESUMED AREA. Land District of Coonabarrabran; County of Napier. The Crown Lands within the boundaries of that part of Large Oakey Creek Run lying to the east of the dividing line, as notified in *Gazette*, 11th July, 1885.

The area, annual rent, and rate per acre; the area, license fee, and rate per section are as follows:—

Leasehold, 15,371 acres. Annual rent, £192 2s. 9d. Rate per acre, 3d.
Resumed, 15,360 ,, ,, license, 96 0s. 0d. ,, per section, £4.

Name of Holders—New Zealand Loan and Mercantile Agency Company.

GUNNEDAH STATION PASTORAL HOLDING, No. 643.

Comprising Gunnedah East and Gunnedah West Runs.

LEASEHOLD AREA. Land District of Gunnedah; County of Pottinger. The Crown Lands within the boundaries of that part of Gunnedah West Run lying to the south and east of the dividing line, as notified in *Gazette*, 5th August, 1885.

RESUMED AREA. Land District of Gunnedah; Counties of Pottinger and Buckland The Crown Lands within the boundaries of Gunnedah East Run and that part of Gunnedah West Run lying to the north and west of the dividing line, as notified in *Gazette*, 5th August, 1885.

The area, annual rent, and rate per acre; the area, license fee, and rate per section are as follows:—

Leasehold, 2,445 acres. Annual rent, £20 7s. 6d. Rate per acre, 2d.
Resumed, 233 ,, ,, license, 1 1s. 10d. ,, per sec., £3.

Names of Holders—Messrs. Thomas Andrew Johnston and Thomas Henry Hall Goodwin.

GUNNEGALDRA PASTORAL HOLDING, No. 511.

Comprising Gunnegaldra Run.

LEASEHOLD AREA. Land District of Dubbo; County of Oxley. The Crown Lands within the boundaries of that port of Gunnegaldra Run, lying to the west of the dividing line, as notified in *Gazette*, 11th July, 1885.

Resumed Area. Land District of Dubbo; County of Oxley. The Crown Lands within the boundaries of that part of Gunnegaldra Run lying to the east of the dividing line, as notified in *Gazette*, 11th July, 1885.

The area, annual rent, and rate per acre; the area, license fee, and rate per section are as follows:—

Leasehold,	2,305 acres.	Annual rent,	£28 16s. 3d.	Rate per acre,	3d.
Resumed,	2,060 ,,	,, license,	19 6s. 3d.	,, section,	£6.

Name of Holder—Mr. Andrew Hinchcliffe.

GUNNIBONG PASTORAL HOLDING, No. 337.

Comprising Gunnibong Run.

Leasehold Area. Land District of Coonamble; County of Ewenmar. The Crown Lands within the boundaries of that part of Gunnibong Run lying to the east of the dividing line, as notified in *Gazette*, 11th July, 1885.

Resumed Area. Land District of Coonamble; County of Ewenmar. The Crown Lands within the boundaries of that part of Gunnibong Run lying to the west of the dividing line, as notified in *Gazette*, 11th July, 1885.

The area, annual rent, and rate per acre; the area, license fee, and rate per section are as follows:—

Leasehold,	4,895 acres.	Annual rent,	£61 3s. 9d.	Rate per acre,	3d.
Resumed,	3,910 ,,	,, license,	31 11s. 4d.	,, per section,	£5 3s. 4d.

Name of Holder—Mr. John Jones, junr.

GUNNINGBAR PASTORAL HOLDING, No. 326.

Comprising the following Runs, viz.:—New Mundrabah, Mumbrumbrah, block No. 2, New Gunningbar, block No. 1, Old Gunningbar, Upper Gunningbar, Cuddell, Cattle Waterhole South, and Lankey's Plains or Duck Holes.

Leasehold Area. Land District of Dubbo; County of Oxley. The Crown Lands within the boundaries of New Mundrabah, Mumbrumbrah, block No. 2 Runs, and those parts of New Gunningbar, block No. 1, and Old Gunningbar Runs lying to the south of the dividing line, as notified in *Gazette* 11th July, 1885.

Resumed Area. Land District of Dubbo; County of Oxley. The Crown Lands within the boundaries of Upper Gunningbar, Cuddell, Cattle Waterhole South, and Lankey's Plains or Duck Holes Runs, and those parts of New Gunningbar, block No. 1, and Old Gunningbar Runs lying to the north and east of the dividing line, as notified in *Gazette*, 11th July, 1885.

The area, annual rent, and rate per acre; the area, license fee, and rate per section are as follows:—

Leasehold,	39,803 acres.	Annual rent,	£539 0s. 0d.	Rate per acre,	3¼d.
Resumed,	28,913 ,,	,, license,	210 16s. 6d.	,, per sec.,	£4 13s. 4d.

Name of Holder—Mr. Thomas Rutledge.

GUNNINGBLAND PASTORAL HOLDING, No. 148.

Comprising Back Blowclear, East Gunningbland Upper Dalhunty Back, Milpose, and Brogan Plains Back Runs.

Leasehold Area. Land Districts of Parkes and Forbes; Counties of Ashburnham and Cunningham. The Crown Lands within the boundaries of Upper Dalhunty Back and East Gunningbland Runs, and those parts of Back Blowclear and Milpose Runs lying to the south and west of the dividing line, as notified in *Gazette*, 11th July, 1885.

RESUMED AREA. Land District of Parkes; Counties of Ashburnham, Kennedy, and Cunningham. The Crown Lands within the boundaries of Brogan Plains Back Run, and those parts of Back Blowelear and Milpose Runs lying to the north and east of the dividing line, as notified in *Gazette*, 11th July, 1885.

The area, annual rent, and rate per acre; the area, license fee, and rate per section are as follows:—

Leasehold, 41,670 acres. Annual rent, £260 8s. 9d. Rate per acre, 1¼d.
Resumed, 29,016 ,, ,, license, 90 13s. 6d. ,, per section, £2.

Name of Holder—Mr. Richard Frederick Horsley.

GUNNING EAST PASTORAL HOLDING, No. 486.

Comprising Gunning East Run.

LEASEHOLD AREA. Land District of Forbes; County of Ashburnham. The Crown Lands within the boundaries of that part of Gunning East Run lying to the west of the dividing line, as notified in *Gazette*, 11th July, 1885.

RESUMED AREA. Land District of Forbes; County of Ashburnham. The Crown Lands within the boundaries of that part of Gunning East Run lying to the east of the dividing line, as notified in *Gazette*, 11th July, 1885.

The area, annual rent, and rate per acre; the area, license fee, and rate per section are as follows:—

Leasehold, 4,460 acres. Annual rent, £18 11s. 8d. Rate per acre, 1d.
Resumed, 3,130 ,, ,, license, 13 0s. 10d. ,, per sec., £2 13s. 4d.

Name of Holders—Bank of New South Wales.

GUNYER WARILDI PASTORAL HOLDING, No. 540.

Comprising Gunyer Warildi Run.

LEASEHOLD AREA. Land District of Warialda; County of Burnett. The Crown Lands within the boundaries of that part of Gunyer Warildi Run lying to the south and west of the dividing line, as notified in *Gazette*, 11th July, 1885.

RESUMED AREA. Land District of Warialda; County of Burnett. The Crown Lands within the boundaries of that part of Gunyer Warildi Run lying to the north and east of the dividing line, as notified in *Gazette*, 11th July, 1885.

The area, annual rent, and rate per acre; the area, license fee, and rate per section are as follows:—

Leasehold, 30,162 acres. Annual rent, £377 0s. 6d. Rate per acre, 3d.
Resumed, 32,458 ,, ,, license, 202 17s. 3d. ,, per section, £4.

Name of Holders—Commercial Banking Company of Sydney.

GURLEY PASTORAL HOLDING, No. 6.

Comprising Gurley Run.

LEASEHOLD AREA. Land Districts of Bingera and Moree; County of Courallie. The Crown Lands within the boundaries of that part of Gurley Run lying to the north-east of the dividing line, as notified in *Gazette*, 11th July, 1885.

RESUMED AREA. Land Districts of Moree, Bingera, and Narrabri; Counties of Courallie and Jamison. The Crown Lands within the boundaries of that part of Gurley Run lying to the south-west of the dividing line, as notified in *Gazette*, 11th July, 1885.

The area, annual rent, and rate per acre; the area, license fee, and rate per section are as follows:—

Leasehold, 56,244 acres. Annual rent, £937 8s. 0d. Rate per acre, 4d.
Resumed, 54,141 ,, ,, license, 563 19s. 5d. ,, per sec., £6 13s. 4d.

Name of Holder—Mr. John Simson.

HADDON RIGG PASTORAL HOLDING, No. 139.

Comprising the following Runs, viz:—New Tenandra, New Tenandra No. 2, New Tenandra No. 3, New Tenandra No. 4, New Englegah, New Englegah No. 2, New Collembarrawang, New Collembarrawang No. 2, New Collembarrawang No. 3, New Collyburrell, New Collyburrell No. 2, Inglegah, Collembarrawang, and Tenandra.

Leasehold Area. Land Districts of Dubbo and Coonamble; County of Gregory. The Crown Lands within the boundaries of New Englegah, New Englegah No. 2, Inglegah, and New Collyburrell Runs, and those parts of New Collyburrell No. 2, New Collembarrawang No. 2, New Collembarrawang, New Tenandra and Collembarrawang Runs lying to the west of the dividing line, as notified in *Gazette*, 11th July, 1885.

Resumed Area. Land Districts of Dubbo and Coonamble; Counties of Gregory and Ewenmar. The Crown Lands within the boundaries of New Collembarrawang No. 3, Tenandra, New Tenandra No. 2, New Tenandra No. 4, New Tenandra No. 3, and those parts of New Collyburrell No. 2, New Collembarrawang No. 2, New Collembarrawang, New Tenandra, and Collembarrawang Runs lying to the east of the dividing line, as notified in *Gazette*, 11th July, 1885.

The area, annual rent, and rate per acre; the area, license fee, and rate per section are as follows:—

Leasehold, 102,490 acres. Annual rent, £494 12s. 0d. Rate per acre, 3½d.
Resumed, 82,149 ,, ,, license, 684 11s. 6d. ,, per sec., £5 6s. 8d.

Name of Holder—Mr. James Richmond.

HADDON RIGGS PASTORAL HOLDING, No. 169.

Comprising Haddonriggs and back Myall Camp North Runs.

Leasehold Area. Land District of Dubbo; County of Narromine. The Crown Lands within the boundaries of those parts of Haddonriggs and Back Myall Camp North Runs lying to the east of the dividing line, as notified in *Gazette*, 11th July, 1885.

Resumed Area. Land District of Dubbo; County of Narromine. The Crown Lands within the boundaries of those parts of Haddonriggs and Back Myall Camp North Runs lying to the west of the dividing line, as notified in *Gazette*, 11th July, 1885.

The area, annual rent, and rate per acre; the area, license fee, and rate per section are as follows:—

Leasehold, 16,368 acres. Annual rent, £85 5s. 0d. Rate per acre, 1¼d.
Resumed, 18,920 ,, ,, license, 78 16s. 8d. ,, per sec., £2 13s. 4d

Name of Holder—Mr. Henry Staggs.

HALF MOON PLAIN PASTORAL HOLDING, No. 377.

Comprising Half Moon Plain Run.

Leasehold Area. Land District of Dubbo; County of Gregory. The Crown Lands within the boundaries of that part of Half Moon Plain Run lying to the south of the dividing line, as notified in *Gazette*, 11th July, 1885.

Resumed Area. Land District of Dubbo; County of Gregory. The Crown Lands within the boundaries of that part of Half Moon Plain Run lying to the north of the dividing line, as notified in *Gazette*, 11th July, 1885.

The area, annual rent, and rate per acre; the area, license fee, and rate per section are as follows:—

Leasehold, 1,824 acres. Annual rent, £30 8s. 0d. Rate per acre, 4d.
Resumed, 1,516 ,, ,, license, 15 15s. 10d. ,, per sec., £6 13s. 4d.

Name of Holder—Mr. Thomas Brisbane Brown.

HANGING ROCK PASTORAL HOLDING, No. 227.

Comprising Hanging Rock Run.

LEASEHOLD AREA. Land District of Wagga Wagga; County of Mitchell. The Crown Lands within the boundaries of that part of Hanging Rock Run lying to the east of the dividing line, as notified in *Gazette*, 11th July, 1885.

RESUMED AREA. Land District of Wagga Wagga; County of Mitchell. The Crown Lands within the boundaries of that part of Hanging Rock Run lying to the west of the dividing line, as notified in *Gazette*, 11th July, 1885.

The area, annual rent, and rate per acre; the area, license fee, and rate per section are as follows:—

Leasehold, 3,285 acres.	Annual rent, £20 10s. 8d.	Rate per acre, 1½d.	
Resumed, 3,585 ,,	,, license, 11 4s. 1d.	,, per sec., £2.	

Name of Holder—Mr. John King.

HARTWOOD PASTORAL HOLDING, No. 409.

Comprising North Carrabunganung, South Carrabunganung and Red Plains Runs.

LEASEHOLD AREA. Land District of Deniliquin; County of Townsend. The Crown Lands within the boundaries of Red Plains Run and that part of South Carrabunganung Run lying to the south of the dividing line, as notified in *Gazette*, 11th July, 1885.

RESUMED AREA. Land District of Deniliquin; County of Townsend. The Crown Lands within the boundaries of North Carrabunganung Run, and that part of South Carrabunganung Run lying to the north of the dividing line, as notified in *Gazette*, 11th July, 1885.

The area, annual rent, and rate per acre; the area, license fee, and rate per section are as follows:—

Leasehold, 8,757 acres.	Annual rent, £164 3s. 11d.	Rate per acre, 4½d.	
Resumed, 7,978 ,,	,, license, 126 18s. 10d.	,, per sec., £10 3s. 8d.	

Name of Holder—Mr. Richard Blackwood.

HERMITAGE PLAINS, BLOCK A2, PASTORAL HOLDING, No. 677.

Comprising Hermitage Plains, Block A2 Run.

LEASEHOLD AREA. Land District of Cobar East; County of Flinders. The Crown Lands within the boundaries of that part of Hermitage Plains, Block A2 Run, lying to the south-east of the dividing line, as notified in *Gazette*, 18th August, 1885.

RESUMED AREA. Land District of Cobar East; County of Flinders. The Crown Lands within the boundaries of that part of Hermitage Plains, Block A2 Run lying to the north-west of the dividing line, as notified in *Gazette*, 18th August, 1885.

The area, annual rent, and rate per acre; the area, license fee, and rate per section are as follows:—

Leasehold, 31,130 acres.	Annual rent, £129 14s. 2d.	Rate per acre, 1d.	
Resumed, 31,200 ,,	,, license, 81 5s. 0d.	,, per sec., £1 13s. 4d	

Name of Holders—Union Mortgage and Agency Company of Australia.

HERMITAGE PLAINS BLOCK M, PASTORAL HOLDING, No. 520.

Comprising Hermitage Plains Block M Run.

LEASEHOLD AREA. Land District of Cobar East; County of Cambelego. The Crown Lands within the boundaries of that part of Hermitage Plains Block M Run lying to the north of the dividing line, as notified in *Gazette*, 11th July, 1885.

RESUMED AREA. Land District of Cobar East; County of Flinders. The Crown Lands within the boundaries of that part of Hermitage Plains, Block M Run lying to the south of the dividing line, as notified in *Gazette*, 11th July, 1885.

The area, annual rent, and rate per acre; the area, license fee, and rate per section are as follows:—

Leasehold, 14,600 acres.	Annual rent, £91 5s. 0d.	Rate per acre, 1½d.	
Resumed, 15,664 ,,	,, license, 48 19s. 0d.	,, per sec., £2.	

Name of Holders—Bank of New South Wales.

HOBLINGRAH PASTORAL HOLDING, No. 595.

Comprising Hoblingrah or Mangwell Run.

LEASEHOLD AREA. Land Districts of Dubbo and Coonabarrabran; Counties of Lincoln and Napier. The Crown Lands within the boundaries of that part of Hoblingrah or Mangwell Run lying to the south-west of the dividing line, as notified in *Gazette*, 31st July, 1885.

RESUMED AREA. Land Districts of Dubbo and Coonabarrabran; Counties of Lincoln and Napier. The Crown Lands within the boundaries of that part of Hoblingrah or Mangwell Run lying to the north-east of the dividing line, as notified in *Gazette*, 31st July, 1885.

The area, annual rent, and rate per acre; the area, license fee, and rate per section are as follows:—

Leasehold, 14,077 acres.	Annual rent, £102 12s. 11d.	Rate per acre, 1¾d.	
Resumed, 15,027 ,,	,, license, 62 12s. 3d.	,, per sec., £2 13s. 4d.	

Names of Holders—Messrs. John, William, and Peter Richardson.

HONEYBUGLE PASTORAL HOLDING, No. 461.

Comprising Hermitage Plains Block X, and Keenan's Corner Runs.

LEASEHOLD AREA. Land District of Cobar East; County of Flinders. The Crown Lands within the boundaries of that part of Hermitage Plains Block X Run lying to the south-west of the dividing line, as notified in *Gazette*, 11th July, 1885.

RESUMED AREA. Land District of Cobar East; County of Flinders. The Crown Lands within the boundaries of Keenan's Corner Run and that part of Hermitage Plains Block X Run lying to the north-east of the dividing line, as notified in *Gazette*, 11th July, 1885.

The area, annual rent, and rate per acre; the area, license fee, and rate per section are as follows:—

Leasehold, 24,500 acres.	Annual rent, £108 9s. 3d.	Rate per acre, 1d. 1-16th.	
Resumed, 25,300 ,,	,, license, 39 10s. 8d.	,, per sec., £1.	

Name of Holder—Mr. Robert Johnstone.

HOULAGHAN'S CREEK NORTH PASTORAL HOLDING, No. 419.

Comprising Houlaghan's Creek North Run.

LEASEHOLD AREA. Land District of Wagga Wagga; County of Clarendon. The Crown Lands within the boundaries of those parts of Houlaghan's Creek North Run lying to the south and east of the dividing line, as notified in *Gazette*, 11th July, 1885.

RESUMED AREA. Land District of Wagga Wagga; County of Clarendon. The Crown Lands within the boundaries of that part of Houlaghan's Creek North Run lying to the north and west of the dividing line, as notified in *Gazette*, 11th July, 1885.

The area, annual rent, and rate per acre; the area, license fee, and rate per section are as follows:—

Leasehold, 6,820 acres. Annual rent, £85 5s. 0d. Rate per acre, 3d.
Resumed, 8,605 ,, ,, license, 80 13s. 5d. ,, per sec., £6.

Names of Holders—Messrs. Patrick Heffernan, David Blair, and William Greenlaw.

HOULAGHAN'S CREEK SOUTH PASTORAL HOLDING, No. 644.

Comprising Houlaghan's Creek South Run.

LEASEHOLD AREA. Land District of Wagga Wagga; County of Clarendon. The Crown Lands within the boundaries of that part of Houlaghan's Creek South Run lying to the westward of the dividing line, as notified in *Gazette*, 5th August, 1885.

RESUMED AREA. Land District of Wagga Wagga; County of Clarendon. The Crown Lands within the boundaries of that part of Houlaghan's Creek South Run lying to the east of the dividing line, as notified in *Gazette*, 5th August, 1885.

The area, annual rent, and rate per acre; the area, license fee, and rate per section are as follows:—

Leasehold, 12,962 acres. Annual rent, £108 0s. 4d. Rate per acre, 2d.
Resumed, 13,952 ,, ,, license, 58 2s. 8d. ,, per sec., £2 13s. 4d.

Name of Holder—Mr. Patrick Heffernan.

HOWLONG PASTORAL HOLDING, No. 375.

Comprising Howlong Run.

LEASEHOLD AREA. Land District of Corowa; County of Hume. The Crown Lands within the boundaries of that part of Howlong Run lying to the east and north of the dividing line, as notified in *Gazette*, 11th July, 1885.

RESUMED AREA. Land District of Corowa; County of Hume. The Crown Lands within the boundaries of that part of Howlong Run lying to the west and south of the dividing line, as notified in *Gazette*, 11th July, 1885.

The area, annual rent, and rate per acre; the area, license fee, and rate per section are as follows:—

Leasehold, 540 acres. Annual rent, £22 10s. 0d. Rate per acre, 10d.
Resumed, 392 ,, ,, license, 9 16s. 0d. ,, per sec., £16.

Name of Holder—Mr. Alexander M'Vean.

HOWLONG PASTORAL HOLDING, No. 659.

Comprising Howlong and Carrego Runs.

LEASEHOLD AREA. Land District of Hay; County of Sturt. The Crown Lands within the boundaries of that part of Howlong and Carrego Runs lying to the east of the dividing line, as notified in *Gazette*, 5th August, 1885.

RESUMED AREA. Land District of Hay; County of Sturt. The Crown Lands within the boundaries of that part of Howlong and Carrego Runs lying to the west of the dividing line, as notified in *Gazette*, 5th August, 1885.

The area, annual rent, and rate per acre; the area, license fee, and rate per section are as follows:—

Leasehold, 22,017 acres. Annual rent, £330 5s. 1d. Rate per acre, 3½d.
Resumed, 7,257 ,, ,, license, 84 13s. 4d. ,, per sec., £7 9s. 4d.

Name of Leaseholders—New South Wales Mortgage, Loan, and Agency Co.
,, Licensee—Mr. William Holden Watt.

HUMULA PASTORAL HOLDING, No. 624.

Comprising Humula Run.

LEASEHOLD AREA. Land District of Wagga Wagga; County of Wynyard. The Crown Lands within the boundaries of that part of Humula Run lying to the north and west of the dividing line, as notified in *Gazette*, 5th August, 1885.

RESUMED AREA. Land District of Wagga Wagga; County of Wynyard. The Crown Lands within the boundaries of that part of Humula Run lying to the south and east of the dividing line, as notified in *Gazette*, 5th August, 1885.

The area, annual rent, and rate per acre; the area, license fee, and rate per section are as follows:—

Leasehold, 22,272 acres. Annual rent, £185 12s. 0d. Rate per acre, 2d.
Resumed, 18,586 ,, ,, license, 87 2s. 6d. ,, per sec., £3.

Name of Holders—New Zealand and Australian Land Company of Glasgow.

HUNTAWANG PASTORAL HOLDING, No. 405.

Comprising Gummell, Wallandra South, Werrie or block A, Narrewah, or Gummell block B, and Stackpoole's Tender Runs.

LEASEHOLD AREA. Land District of Hillston; County of Nicholson. The Crown Lands within the boundaries of those parts of Gummell, Wallandra South, Weerie or block A, Narrawah or Gummell block B, and Stackpoole's Tender Runs lying within the boundaries of the dividing line, as notified in *Gazette*, 11th July, 1885.

RESUMED AREA. Land District of Hillston; County of Nicholson. The Crown Lands within the boundaries of those parts of Gummell, Wallandra South, Weerie or block A, Narrawah or Gummell block B, and Stackpoole's Tender Runs lying to the south, east, and west of the dividing line, as notified in *Gazette*, 11th July, 1885.

The area, annual rent, and rate per acre; the area, license fee, and rate per section are as follows:—

Leasehold, 116,780 acres. Annual rent, £364 18s. 9d. Rate per acre, ¾d.
Resumed, 110,113 ,, ,, license, 458 16s. 1d. ,, per sec., £2 13s. 4d.

Name of Holders—Australian Mortgage, Land and Finance Company.

IANDRA PASTORAL HOLDING, No. 585.

Comprising Jandra Run.

LEASEHOLD AREA. Land District of Grenfell; County of Monteagle. The Crown Lands within the boundaries of that part of Jandra Run lying to the east of the dividing line, as notified in *Gazette*, 31st July, 1885.

RESUMED AREA. Land Districts of Grenfell and Young; County of Monteagle. The Crown Lands within the boundaries of that part of Jandra Run lying to the west of the dividing line, as notified in *Gazette*, 31st July, 1885.

N.B.—A small portion of this area falls within the Eastern Division.

The area, annual rent, and rate per acre; the area, license fee, and rate per section are as follows:—

Leasehold, 4,608 acres. Annual rent, £38 8s. 0d. Rate per acre, 2d.
Resumed, 1,873 ,, ,, license, 8 15s. 7d. ,, per section, £3.

Name of Holder—Mr. George Henry Greene.

ILLILIWA PASTORAL HOLDING, No. 120.

Comprising Wallaby block B, South Thononga block C, Police Point, and Beabula Runs.

LEASEHOLD AREA. Land District of Hay; Counties of Nicholson, Sturt, and Waradgery. The Crown Lands within the boundaries of Beabula Run and that part of South Thononga Block C Run lying to the east of the dividing line, as notified in *Gazette*, 11th July, 1885.

RESUMED AREA. Land District of Hay; County of Waradgery. The Crown Lands within the boundaries of Police Point and Wallaby Block B Runs and that part of South Thononga Block C Run lying to the west of the dividing line, as notified in *Gazette*, 11th July, 1885.

The area, annual rent, and rate per acre; the area, license fee, and rate per section are as follows:—

Leasehold, 96,926 acres. Annual rent, £1,292 6s. 11d. Rate per acre, 3d.2-10ths
Resumed, 60,600 ,, ,, license, 557 10s. 0d. ,, per sec., £5 17s. 4d.

Names of Holders—Sir James M'Culloch, Messrs. Robert Sellar, and James M'Pherson.

ILLUMURGALIA EAST PASTORAL HOLDING, No. 645.

Comprising Illumurgalia East Run.

LEASEHOLD AREA. Land District of Coonamble; County of Gowen. The Crown Lands within the boundaries of that part of Illumurgalia East Run lying to the south of the dividing line, as notified in *Gazette*, 5th August, 1885.

RESUMED AREA. Land District of Coonamble; County of Gowen. The Crown Lands within the boundaries of that part of Illumurgalia East Run lying to the north of the dividing line, as notified in *Gazette*, 5th August, 1885.

The area, annual rent, and rate per acre; the area, license fee, and rate per section are as follows:—

Leasehold, 5,080 acres. Annual rent, £66 2s. 11d. Rate per acre, 3¼d.
Resumed 7,127 ,, ,, license, 59 7s. 10d. ,, per sec., £5 6s. 8d.

Name of Holders—Australian Joint Stock Bank.

JERILDERIE PASTORAL HOLDING, No. 210.

Comprising Back Plain, Booroobaubilly, Wonamurra, and Jerilderie South Runs.

LEASEHOLD AREA. Land District of Urana; County of Urana. The Crown Lands within the boundaries of Jerilderie South Run, and those parts of Wonamurra and Back Plain Runs lying to the north of the dividing line, as notified in *Gazette*, 11th July, 1885.

Resumed Area. Land Districts of Urana and Corowa; Counties of Urana and Denison. The Crown Lands within the boundaries of Booroobabilly Run, and those parts of Wonamurra and Back Plain Runs lying to the south of the dividing line, as notified in *Gazette*, 11th July, 1885.

The area, annual rent, and rate per acre; the area, license fee, and rate per section are as follows:—

Leasehold, 8,513 acres. Annual rent, £177 7s. 1d. Rate per acre, 5d.
Resumed, 9,983 ,, ,, license, 103 19s. 10d. ,, per sec, £6 13s. 4d.

Names of Holders—Messrs. William Peterson and Frederick Thomas Sargood.

JUNEE PASTORAL HOLDING, No. 147.

Comprising Junee and Rock Creek Station Runs.

Leasehold Area. Land District of Wagga Wagga; County of Clarendon. The Crown Lands within the boundaries of Rock Creek Station Run and that part of Junee Run lying to the east of the dividing line, as notified in *Gazette*, 11th July, 1885.

Resumed Area. Land District of Wagga Wagga; County of Clarendon. The Crown Lands within the boundaries of that part of Junee Run lying to the west of the dividing line, as notified in *Gazette*, 11th July, 1885.

The area, annual rent, and rate per acre; the area, license fee, and rate per section are as follows:—

Leasehold, 2,670 acres. Annual rent, £66 15s. 0d. Rate per acre, 6d.
Resumed, 3,100 ,, ,, license, 77 10s. 0d. ,, per section, £16.

Name of Holder—Mr. Thomas Wardle Hammond.

KEERA PASTORAL HOLDING, No. 708.

Comprising Keera Run.

Leasehold Area. Land District of Bingara; County of Murchison. The Crown Lands within the boundaries of that part of Keera Run lying to the south and west of the dividing line, as notified in *Gazette*, 5th August, 1885.

For Resumed area of this Holding see Keera, No. 512 in the Eastern Division.

The area, annual rent, and rate per acre are as follows:—

Leasehold, 75,400 acres. Annual rent, £235 12s. 6d. Rate per acre, 1½d.

Name of Holder—Mr. Thomas Cooke.

KENTUCKY PASTORAL HOLDING, No. 452.

Comprising Kentucky Run.

Leasehold Area. Land District of Corowa; County of Hume. The Crown Lands within the boundaries of that part of Kentucky Run lying to the south of the dividing line, as notified in *Gazette*, 11th July, 1885.

Resumed Area. Land Districts of Corowa and Urana; County of Hume. The Crown Lands within the boundaries of that part of Kentucky Run lying to the north of the dividing line, as notified in *Gazette*, 11th July, 1885.

The area, annual rent, and rate per acre; the area, license fee, and rate per section are as follows:—

Leasehold, 1,900 acres. Annual rent, £71 5s. 0d. Rate per acre, 3¾d.
Resumed, 2,014 ,, ,, license, 50 7s. 0d. ,, per section, £16.

Name of Holder—Mr. Charles Henry James.

KERARBURY PASTORAL HOLDING, No. 582.

Comprising Uratta, Uratta Back Block and Ugoble Runs.

LEASEHOLD AREA. Land District of Narrandera; County of Boyd. The Crown Lands within the boundaries of Uratta Back Block Run and that part of Uratta Run lying to the west and south of the dividing line, as notified in *Gazette*, 31st July, 1885.

RESUMED AREA. Land District of Narrandera; County of Boyd. The Crown Lands within the boundaries of Ugoble Run and that part of Uratta Run lying to the east of the dividing line, as notified in *Gazette*, 31st July, 1885.

The area, annual rent, and rate per acre; the area, license fee, and rate per section are as follows:—

Leasehold, 16,550 acres. Annual rent, £551 13s. 4d. Rate per acre, 8d.
Resumed, 17,900 ,, ,, license, 335 12s. 6d. ,, per section, £12.

Name of Holder—Mr. John Sutcliffe Horsefall.

KERI KERI PASTORAL HOLDING, No. 29.

Comprising Moulamein block A and Moulamein block B Runs.

LEASEHOLD AREA. Land Districts of Hay and Balranald South; Counties of Caira and Wakool. The Crown Lands within the boundaries of those parts of Moulamein Block A and Moulamein Block B Runs lying to the south of the dividing line, as notified in *Gazette*, 11th July, 1885.

RESUMED AREA. Land Districts of Hay and Balranald South; Counties of Caira and Wakool. The Crown Lands within the boundaries of those parts of Moulamein Block A and Moulamein Block B Runs lying to the north of the dividing line, as notified in *Gazette*, 11th July, 1885.

The area, annual rent, and rate per acre; the area, license fee, and rate per section are as follows:—

Leasehold, 37,575 acres. Annual rent, £391 8s. 2d. Rate per acre, 2½d.
Resumed, 39,782 ,, ,, license, 248 12s. 9d. ,, per section, £4.

Name of Holder—Mr. John Cumming.

KERRIWAH PASTORAL HOLDING, No. 368.

Comprising Babathernile Creek and Camp Hole, or Boburdanell Creek Runs.

LEASEHOLD AREA. Land District of Parkes; County of Kennedy. The Crown Lands within the boundaries of Camp Hole, or Boburdanell Creek Run and that part of Babathernile Creek Run lying to the south-east of the dividing line, as notified in *Gazette*, 11th July, 1885.

RESUMED AREA. Land District of Parkes; County of Kennedy. The Crown Lands within the boundaries of that part of Babathernile Creek Run lying to the north-west of the dividing line, as notified in *Gazette*, 11th July, 1885.

The area, annual rent, and rate per acre; the area, license fee, and rate per section are as follows:—

Leasehold, 17,308 acres. Annual rent, £117 13s. 7d. Rate per acre, 1⅝d.
Resumed, 17,600 ,, ,, license, 77 18s. 4d. ,, per sec., £2 16s. 8d.

Names of Holders—Messrs. Mark Moss, Henry Penketh Fergie, and Isidore Moss.

KIACATOO PASTORAL HOLDING, No. 33.

Comprising Kyargathur (Kiacatoo), North Kiargathur, Mickabil, North Mickybil, and Flanagan's Swamp East Runs.

LEASEHOLD AREA. Land District of Condoublin; County of Cunningham. The Crown Lands within the boundaries of Kyargathur (Kiacatoo) and North

Kiargathur Runs, and those parts of Mickabill, North Mickybill, and Flanagan's Swamp East Runs lying to the west and south of the dividing line, as notified in *Gazette*, 11th July, 1885.

Resumed Area. Land District of Condoublin; County of Cunningham. The Crown Lands within the boundaries of those parts of Mickabill, North Mickybill, and Flanagan's Swamp East Runs lying to the east and north of the dividing line, as notified in *Gazette*, 11th July, 1885.

The area, annual rent, and rate per acre; the area, license fee, and rate per section are as follows:—

Leasehold, 51,206 acres. Annual rent, £453 7s. 9d. Rate per acre, 2⅛d.
Resumed, 49,357 ,, ,, license, 231 7s. 3d. ,, per section, £3.

Name of Holders—Australian and New Zealand Mortgage Company.

KIALGARA PASTORAL HOLDING No. 38.

Comprising Kialgara Run.

Leasehold Area. Land District of Coonamble; County of Leichhardt. The Crown Lands within the boundaries of that part of Kialgara Run lying to the south and west of the dividing line, as notified in *Gazette*, 11th July, 1885.

Resumed Area. Land District of Coonamble; County of Leichhardt. The Crown Lands within the boundaries of that part of Kialgara Run lying to the north and east of the dividing line, as notified in *Gazette*, 11th July, 1885.

The area, annual rent, and rate per acre; the area, license fee, and rate per section are as follows:—

Leasehold, 9,282 acres. Annual rent, £116 0s. 6d. Rate per acre, 3d.
Resumed, 7,693 ,, ,, license, 48 1s. 7d. ,, per section, £4.

Name of Holder—Mr. Julius Caro.

KIAMBIR PASTORAL HOLDING, No. 290.

Comprising Kiambir Run.

Leasehold Area. Land District of Coonabarrabran; County of Baradine. The Crown Lands within the boundaries of that part of Kiambir Run lying to the south of the dividing line, as notified in *Gazette*, 11th July, 1885.

Resumed Area. Land Districts of Narrabri and Coonabarrabran; County of Baradine. The Crown Lands within the boundaries of that part of Kiambir Run lying to the north of the dividing line, as notified in *Gazette*, 11th July, 1885.

The area, annual rent, and rate per acre are as follows:—

Leasehold, 13,760 acres. Annual rent, £28 13s. 4d. Rate per acre, ½d.
Resumed, 13,500 ,, Not under Occupation License.

Name of Holder—Mr. William Head.

KIKIAMAH PASTORAL HOLDING, No. 704.

Comprising Kikiamah Run.

Resumed Area. Land District of Grenfell; County of Bland. The Crown Lands within the boundaries of that part of Kikiamah Run lying to the west of the dividing line, as notified in *Gazette*, 5th August, 1885.

For Leasehold Area of this Holding see Kikiamah, No. 508 in the Eastern Division.

The area, annual license fee, and rate per section are as follows:—

Resumed, 1,389 acres. Annual license, £11 11s. 6d. Rate per section, £5 8s.

Name of Holders—Union Bank of Australia.

KILDARY PASTORAL HOLDING, No. 101.

Comprising Marool Creek Run.

LEASEHOLD AREA. Land District of Wagga Wagga; County of Bourke. The Crown Lands within the boundaries of that part of Marool Creek Run lying to the east of the dividing line, as notified in *Gazette*, 12th August, 1885.

RESUMED AREA. Land District of Wagga Wagga; County of Bourke. The Crown Lands within the boundaries of that part of Marool Creek Run lying to the west of the dividing line, as notified in *Gazette*, 12th August, 1885.

The area, annual rent, and rate per acre; the area, license fee, and rate per section are as follows:—

Leasehold, 25,560 acres. Annual rent, £266 5s. 0d. Rate per acre, 2½d.
Resumed, 16,761 ,, ,, license, 104 15s. 2d. ,, per section, £4.

Name of Holders—Australasian Mortgage and Agency Company.

KILLARNEY PASTORAL HOLDING, No. 118.

Comprising Narrabry and Bobbiwa Runs.

LEASEHOLD AREA. Land District of Narrabri; Counties of Jamison and Nandewar. The Crown Lands within the boundaries of those parts of Narrabry and Bobbiwa Runs lying to the north of the dividing line, as notified in *Gazette*, 11th July, 1885.

RESUMED AREA. Land District of Narrabri; Counties of Jamison and Nandewar. The Crown Lands within the boundaries of those parts of Narrabry and Bobbiwa Runs lying to the south of the dividing line, as notified in *Gazette*, 11th July, 1885.

The area, annual rent, and rate per acre; the area, license fee, and rate per section are as follows:—

Leasehold, 40,680 acres. Annual rent, £169 10s. 0d. Rate per acre, 1d.
Resumed, 44,998 ,, ,, license, 187 9s. 10d. ,, per sec., £2 13s. 4d.

Name of Holder—Mr. William Frederick Buchanan.

KINDRA CREEK PASTORAL HOLDING, No. 699.

Comprising Kindra Creek Run.

LEASEHOLD AREA. Land District of Wagga Wagga; County of Bourke. The Crown Lands within the boundaries of that part of Kindra Creek Run lying to the east and north of the dividing line, as notified in *Gazette*, 5th August, 1885.

RESUMED AREA. Land District of Wagga Wagga; County of Bourke. The Crown Lands within the boundaries of that part of Kindra Creek Run lying to the west and south of the dividing line, as notified in *Gazette*, 5th August, 1885.

The area, annual rent, and rate per acre; the area, license fee, and rate per section are as follows:—

Leasehold, 8,480 acres. Annual rent, £79 10s. 0d. Rate per acre, 2¼d.
Resumed, 9,470 ,, ,, license, 49 6s. 6d. ,, per sec., £3 6s. 8d.

Name of Holder—Mr. John Stinson.

KOLKIBERTOO NORTH PASTORAL HOLDING, No. 685.

Comprising Kolkibertoo North Run.

LEASEHOLD AREA. Land District of Hillston; Counties of Dowling and Gipps. The Crown Lands within the boundaries of that part of Kolkibertoo North Run lying to the east and north of the dividing line, as notified in *Gazette*, 5th August, 1885.

Resumed Area. Land District of Hillston; Counties of Dowling and Gipps. The Crown Lands within the boundaries of that part of Kolkibertoo North Run lying to the south and west of the dividing line, as notified in *Gazette*, 5th August, 1885.

The area, annual rent, and rate per acre; the area, license fee, and rate per section are as follows:—

Leasehold, 15,560 acres. Annual rent, £145 17s. 6d. Rate per acre, 2¼d.
Resumed, 15,000 ,, ,, license, 62 10s. 0d. ,, per sec., £2 13s. 4d.

Name of Holder—Mr. John Cox.

KOOBA PASTORAL HOLDING, No. 634.

Comprising Kooba, Wyangang, Hulong, North Hulong, Ulong and North Hulong Runs.

Leasehold Area. Land District of Narrandera; County of Cooper. The Crown Lands within the boundaries of Hulong and Ulong Runs and those parts of North Ulong, North Hulong, and Kooba Runs lying to the south of the dividing line, as notified in *Gazette*, 31st July, 1885.

Resumed Area. Land District of Narrandera; County of Cooper. The Crown Lands within the boundaries of Wyangan Run and those parts of North Ulong, North Hulong, and Kooba Runs lying to the north of the dividing line, as notified in *Gazette*, 31st July, 1885.

The area, annual rent, and rate per acre; the area, license fee, and rate per section, are as follows:—

Leasehold, 44,313 acres. Annual rent, £692 7s. 10d. Rate per acre, 3¾d.
Resumed, 21,907 ,, ,, license, 102 13s. 10d. ,, per section, £3.

Name of Holder—Mr. Joseph M'Gaw.

KOOKABURRAGONG PASTORAL HOLDING, No. 508.

Comprising Cookaburragong Run.

Leasehold Area. Land District of Condoublin; County of Gipps. The Crown Lands within the boundaries of that part of Cookaburragong Run lying to the north-east of the dividing line, as notified in *Gazette*, 11th July, 1885.

Resumed Area. Land District of Condoublin; County of Gipps. The Crown Lands within the boundaries of that part of Cookaburragong Run lying to the south-west of the dividing line, as notified in *Gazette*, 11th July, 1885.

The area, annual rent, and rate per acre; the area, license fee, and rate per section are as follows:—

Leasehold, 7,275 acres. Annual rent, £53 1s. 0d. Rate per acre, 1¾d.
Resumed, 8,500 ,, ,, license, 35 8s. 4d. ,, per sec., £2 13s. 4d.

Names of Holders—Messrs. John Cox and John Hore.

KULKI PASTORAL HOLDING, No. 431.

Comprising Yanco, block E, Run.

Leasehold Area. Land District of Urana; County of Urana. The Crown Lands within the boundaries of that part of Yanco, block E, Run lying to the south of the dividing line, as notified in *Gazette*, 11th July, 1885.

Resumed Area. Land District of Urana; County of Urana. The Crown Lands within the boundaries of that part of Yanco, block E, Run lying to the north of the dividing line, as notified in *Gazette*, 11th July, 1885.

The area, annual rent, and rate per acre; the area, license fee, and rate per section are as follows:—

Leasehold, 1,600 acres. Annual rent, £46 13s. 4d. Rate per acre, 7d.
Resumed, 2,584 ,, ,, license, 48 9s. 0d. ,, per section, £12.

Name of Holder—Mr. Thomas Hodges Mate.

KUCARGO OR TORY WEE WAA PASTORAL HOLDING, No. 206.

Comprising Tory Whee Waa Back, Tory Whee Waa, and Saddle Bags Runs.

LEASEHOLD AREA. Land District of Walgett: County of Denham. The Crown Lands within the boundaries of Saddle Bags Run and those parts of Tory Whee Waa Back and Tory Whee Waa Runs lying to the west of the dividing line, as notified in *Gazette*, 11th July, 1885.

RESUMED AREA. Land District of Walgett: County of Denham. The Crown Lands within the boundaries of those parts of Tory Whee Waa Back and Tory Wheé Waa Runs lying to the east of the dividing line, as notified in *Gazette*, 11th July, 1885.

The area, annual rent, and rate per acre; the area, license fee, and rate per section are as follows:—

Leasehold, 14,525 acres.	Annual rent, £151 6s. 1d.	Rate per acre, 2½d.	
Resumed, 15,465 ,,	,, license, 96 13s. 2d.	,, per section, £4.	

Name of Holder—Mr. Thomas Polk Wills-Allen.

KUNOPIA PASTORAL HOLDING, No. 12.

Comprising Boonangar, Kunopia, Bundori, and Cobbanthanna Runs.

LEASEHOLD AREA. Land District of Moree: County of Benarba. The Crown Lands within the boundaries of Cobbanthanna, Bundori, and that part of Kunopia Run lying to the south of the dividing line, as notified in *Gazette*, 11th July, 1885.

RESUMED AREA. Land District of Moree County of Benarba. The Crown Lands within the boundaries of Boonangar and that part of Kunopia Runs lying to the north of the dividing line, as notified in *Gazette*, 11th July, 1885.

The area, annual rent, and rate per acre; the area, license fee, and rate per section are as follows:—

Leasehold, 47,301 acres.	Annual rent, £394 3s. 6d.	Rate per acre, 2d.	
Resumed, 34,748 ,,	,, license, 253 7s. 5d.	,, per sec., £4 13s. 4d.	

Name of Holders—Bank of Australasia.

KYEAMBA PASTORAL HOLDING, No. 456.

Comprising Kyeamba Run.

LEASEHOLD AREA. Land District of Wagga Wagga: County of Wynyard. The Crown Lands within the boundaries of that part of Kyeamba Run lying to the west and south of the dividing line, as notified in *Gazette*, 11th July, 1885.

RESUMED AREA. Land District of Wagga Wagga: County of Wynyard. The Crown Lands within the boundaries of that part of Kyeamba Run lying to the east and north of the dividing line, as notified in *Gazette*, 11th July, 1885.

The area, annual rent, and rate per acre; the area, license fee, and rate per section are as follows:—

Leasehold, 6,580 acres.	Annual rent, £54 16s. 8d.	Rate per acre, 2d.	
Resumed, 5,118 ,,	,, license, 21 6s. 6d.	,, per sec., £2 13s. 4d.	

Name of Holder—Mr. Alexander Smith.

LAKE COWAL PASTORAL HOLDING, No. 162.

Comprising Cowal and Cowal North Runs.

LEASEHOLD AREA. Land District of Forbes: County of Gipps. The Crown Lands within the boundaries of those parts of Cowal and Cowal North Runs lying to the north of the dividing line, as notified in *Gazette*, 11th July, 1885.

Resumed Area. Land District of Forbes; County of Gipps. The Crown Lands within the boundaries of those parts of Cowal and Cowal North Runs lying to the south of the dividing line, as notified in *Gazette*, 11th July, 1885.

The area, annual rent, and rate per acre; the area, license fee, and rate per section are as follows:—

Leasehold, 11,453 acres. Annual rent, £127 5s. 2d. Rate per acre, 2⅔d.
Resumed, 11,150 ,, ,, license, 46 9s. 2d. ,, per sec., £2 13s. 4d.

Name of Holder—Mr. John Bloyd Donkin.

LAKE COWAL PASTORAL HOLDING, No. 701.

Comprising Clear Ridges, Lower Billabong, Billabong Back, Billabong and Wombine Runs.

Leasehold Area. Land Districts of Condoublin and Forbes; County of Gipps. The Crown Lands within the boundaries of Clear Ridges Run and those parts of Billabong Back, Billabong, and Wombine Runs lying to the south and east of the dividing line, as notified in *Gazette*, 5th August, 1885.

Resumed Area. Land Districts of Condoublin and Forbes; County of Gipps. The Crown Lands within the boundaries of Lower Billabong Run and those parts of Billabong Back, Billabong, and Wombine Runs lying to the north and west of the dividing line, as notified in *Gazette*, 5th August, 1885.

The area, annual rent, and rate per acre; the area, license fee, and rate per section are as follows:—

Leasehold, 78,879 acres. Annual rent, £591 11s. 10d. Rate per acre, 1d. 4-5ths.
Resumed, 70,735 ,, ,, license, 294 14s. 7d. ,, per sec., £2 13s. 4d.

Name of Holders—Australian Mortgage, Land, and Finance Company.

LALALTEE SOUTH PASTORAL HOLDING, No. 429.

Comprising South Lalalte Run.

Leasehold Area. Land District of Corowa; County of Denison. The Crown Lands within the boundaries of that part of South Lalalte Run lying to the north of the dividing line, as notified in *Gazette*, 11th July, 1885.

Resumed Area. Land District of Corowa; County of Denison. The Crown Lands within the boundaries of that part of South Lalalte Run lying to the south of the dividing line, as notified in *Gazette*, 11th July, 1885.

The area, annual rent, and rate per acre; the area, license fee, and rate per section are as follows:—

Leasehold, 636 acres. Annual rent, £18 11s. 0d. Rate per acre, 7d.
Resumed, 660 ,, ,, license, 9 12s. 6d. ,, per sec., £9 6s. 8d.

Name of Holder—Mr. Henry Francis Hastings Budd.

LIEWAH PASTORAL HOLDING, No. 144.

Comprising Kialat, Moolpa, and Yaree Runs.

Leasehold Area. Land District of Deniliquin; County of Wakool. The Crown Lands within the boundaries of Kialat Run and those portions of Yaree and Moolpa Runs lying to the south and west of the dividing line, as notified in *Gazette*, 11th July, 1885.

RESUMED AREA. Land District of Deniliquin; County of Wakool. The Crown Lands within the boundaries of those portions of Yaree and Moolpa Runs lying to the north and east of the dividing line, as notified in *Gazette*, 11th July, 1885.

The area, annual rent, and rate per acre; the area, license fee, and rate per section are as follows:—

Leasehold, 16.480 acres. Annual rent, £206 0s. 0d. Rate per acre, 3d.
Resumed, 14,043 ,, ,, license, 175 10s. 9d. ,, per section, £8.

Name of Holders—Messrs. Richard Goldsbrough and Company.

LINDSAY PASTORAL HOLDING, No. 657.

Comprising Lindsay, Beriary, and Coolah Runs.

LEASEHOLD AREA. Land Districts of Narrabri and Bingara; Counties of Nandewar, Murchison, and Darling. The Crown Lands within the boundaries of those parts of Lindsay, Beriary, and Coolah Runs lying to the north of the dividing line, as notified in *Gazette*, 5th August, 1885.

RESUMED AREA. Land District of Narrabri; County of Nandewar. The Crown Lands within the boundaries of those parts of Lindsay, Beriary, and Coolah Runs lying to the south of the dividing line, as notified in *Gazette*, 5th August, 1885.

The area, annual rent, and rate per acre; the area, license fee, and rate per section are as follows:—

Leasehold, 66.414 acres. Annual rent, £276 14s. 6d. Rate per acre, 1d.
Resumed, 62,134 ,, ,, license, 194 3s. 5d. ,, per section, £2.

Name of Licensee—Mr. John Macneill Simpson.
,, Leaseholders—Messrs. William Bowie Stewart Campbell Sawers and William Arlington Wilson.

LOWER BALABLA PASTORAL HOLDING, No. 555.

Comprising Balabla Lower Run.

LEASEHOLD AREA. Land District of Grenfell; County of Bland. The Crown Lands within the boundaries of that part of Balabla Lower Run lying to the west of the dividing line, as notified in *Gazette*, 31st July, 1885.

RESUMED AREA. Land District of Grenfell; County of Bland. The Crown Lands within the boundaries of that part of Balabla Lower Run lying to the east of the dividing line, as notified in *Gazette*, 31st July, 1885.

The area, annual rent, and rate per acre; the area, license fee, and rate per section are as follows:—

Leasehold, 7,643 acres. Annual rent, £54 8s. 4d. Rate per acre, 1¾d.
Resumed, 6,617 ,, ,, license, 30 11s. 9d. ,, per sec., £2 19s. 2d.

Name of Holder—Mr. Steel Caldwell, junr.

LOWER DROUBALGIE PASTORAL HOLDING, No. 568.

Comprising Lower Daroobalgie Runs.

LEASEHOLD AREA. Land District of Forbes; County of Ashburnham. The Crown Lands within the boundaries of that part of Lower Daroobalgie Run lying to the east and south of the dividing line, as notified in *Gazette*, 31st July, 1885.

Resumed Area. Land District of Forbes; County of Ashburnham. The Crown Lands within the boundaries of that part of Lower Daroobalgie Run lying to the west and north of the dividing line, as notified in *Gazette*, 31st July, 1885.

The area, annual rent, and rate per acre; the area, license fee, and rate per section are as follows:—

Leasehold, 1,849 acres. Annual rent, £15 8s. 2d. Rate per acre, 2d.
Resumed, 1,545 ,, ,, license, 6 8s. 9d. ,, per sec., £2 13s. 4d

Name of Leaseholders—Commercial Banking Company of Sydney.
,, Licensees—Messrs. Edward and John Martin.

LOWER MITHUL CREEK PASTORAL HOLDING, No. 517.

Comprising Lower Mithul Creek Run.

Leasehold Area. Land District of Wagga Wagga; County of Bourke. The Crown Lands within the boundaries of that part of Lower Mithul Creek Run lying to the east of the dividing line, as notified in *Gazette*, 11th July, 1885.

Resumed Area. Land District of Wagga Wagga; County of Bourke. The Crown Lands within the boundaries of that part of Lower Mithul Creek Run lying to the west of the dividing line, as notified in *Gazette*, 11th July, 1885.

The area, annual rent, and rate per acre; the area, license fee, and rate per section are as follows:—

Leasehold, 4,768 acres. Annual rent, £69 10s. 8d. Rate per acre, 3½d.
Resumed, 3,040 ,, ,, license, 38 0s. 0d. ,, per section, £8.

Names of Holders—Messrs. Frederick Henry Moore and Arthur Ranken Blackwood.

LOWER NINGEAR PASTORAL HOLDING, No. 436.

Comprising Lower Ningear Run.

Leasehold Area. Land District of Coonamble; County of Leichhardt. The Crown Lands within the boundaries of that part of Lower Ningear Run lying to the north of the dividing line, as notified in *Gazette*, 11th July, 1885.

Resumed Area. Land District of Coonamble; County of Leichhardt. The Crown Lands within the boundaries of that part of Lower Ningear Run lying to the south of the dividing line, as notified in *Gazette*, 11th July, 1885.

The area, annual rent, and rate per acre; the area, license fee, and rate per section are as follows:—

Leasehold, 7,521 acres. Annual rent, £97 18s. 8d. Rate per acre, 3½d.
Resumed, 5,935 ,, ,, license, 46 7s. 4d. ,, per section, £5.

Name of Holders—New Oriental Bank Corporation.

LOWER WILLIE EAST PASTORAL HOLDING, No. 552.

Comprising Lower Willi East Run.

Leasehold Area. Land District of Brewarrina East; County of Clyde. The Crown Lands within the boundaries of that part of Lower Willi East Run lying to the south of the dividing line, as notified in *Gazette*, 31st July, 1885.

Resumed Area. Land District of Brewarrina East; County of Clyde. The Crown Lands within the boundaries of that part of Lower Willi East Run lying to the north of the dividing line, as notified in *Gazette*, 31st July, 1885.

The area, annual rent, and rate per acre; the area, license fee, and rate per section are as follows:—

Leasehold, 6,294 acres. Annual rent, £52 9s. 0d. Rate per acre, 2d.
Resumed, 5,210 ,, ,, license, 32 11s. 3d. ,, per section, £4.

Name of Holders—Australian Joint Stock Bank.

MAHONGA PASTORAL HOLDING, No. 683.

Comprising Mahonga and Urangeline Runs.

LEASEHOLD AREA. Land District of Urana; Counties of Hume and Urana. The Crown Lands within the boundaries of those parts of Mahonga and Urangeline Runs lying to the west of the dividing line, as notified in *Gazette*, 5th August, 1885.

RESUMED AREA. Land District of Urana; Counties of Hume and Urana. The Crown lands within the boundaries of those parts of Mahonga and Urangeline Runs lying to the east of the dividing line, as notified in *Gazette*, 5th August, 1885.

The area, annual rent, and rate per acre; the area, license fee, and rate per section are as follows:—

Leasehold, 11,000 acres. Annual rent, £286 9s. 2d. Rate per acre, 6¼d.
Resumed, 8,500 ,, ,, license, 106 5s. 0d. ,, per section, £8.

Name of Holder—Mr. Robert Rand.

MALARAWAY AND MILLIE NORTH PASTORAL HOLDING, No. 191.

Comprising Malaraway and Millie North Runs.

LEASEHOLD AREA. Land District of Narrabri; County of Jamison. The Crown Lands within the boundaries of that part of Malaraway Run lying to the east of the dividing line, as notified in *Gazette*, 11th July, 1885.

RESUMED AREA. Land Districts of Narrabri and Moree; Counties of Jamison, Courallie, and Benarba. The Crown Lands within the boundaries of Millie North Run and that part of Malaraway Run lying to the west of the dividing line, as notified in *Gazette*, 11th July, 1885.

The area, annual rent, and rate per acre; the area, license fee, and rate per section are as follows:—

Leasehold, 35,155 acres. Annual rent, £476 1s. 2d. Rate per acre, 3¼d.
Resumed, 35,873 ,, ,, license, 298 18s. 10d. ,, per sec., £5 6s. 8d.

Names of Holders—Messrs. John William, George Alfred, and Robert Francis Maitland Eckford.

MALONGA PASTORAL HOLDING, No. 360.

Comprising Malonga, Kolkibitoo, block A, and South Boorooambil Runs.

LEASEHOLD AREA. Land District of Hillston; County of Dowling. The Crown Lands within the boundaries of Malonga Run and that part of Kolkibitoo Block A Run lying to the south and west of the dividing line, as notified in *Gazette*, 11th July, 1885.

RESUMED AREA. Land District of Hillston; County of Dowling. The Crown Lands within the boundaries of South Boorooambil Run and that part of Kolkibitoo Block A Run lying to the north of the dividing line, as notified in *Gazette*, 11th July, 1885.

The area, annual rent, and rate per acre; the area, license fee, and rate per section are as follows:—

Leasehold, 43,580 acres. Annual rent, £408 11s. 3d. Rate per acre, 2¼d.
Resumed, 42,890 ,, ,, license, 178 14s. 2d. ,, per sec., £2 13s. 4d.

Name of Holder—Mrs. Elizabeth Thompson.

MANDAMAH PASTORAL HOLDING, No. 541.

Comprising Mandamar Run.

Leasehold Area. Land District of Grenfell ; County of Bland. The Crown Lands within the boundaries of that part of Mandamar Run lying to the north and west of the dividing line, as notified in *Gazette*, 31st July, 1885.

Resumed Area. Land Districts of Grenfell and Wagga Wagga ; Counties of Bourke and Bland. The Crown Lands within the boundaries of that part of Mandamar Run lying to the south and east of the dividing line, as notified in *Gazette*, 31st July, 1885.

The area, annual rent, and rate per acre ; the area, license fee, and rate per section are as follows :—

Leasehold, 20,975 acres. Annual rent, £152 18s. 11d. Rate per acre, 1¾d.
Resumed, 14,913 ,, ,, license, 62 2s. 9d. ,, per sec., £2 13s. 4d.

Name of Holders—New Zealand Loan and Mercantile Agency Company.

MANGOPLAH PASTORAL HOLDING, No. 462.

Comprising Mangoplar Run.

Leasehold Area. Land District of Wagga Wagga ; County of Mitchell. The Crown Lands within the boundaries of that part of Mangoplar Run lying to the north-west of the dividing line, as notified in *Gazette*, 11th July, 1885.

Resumed Area. Land District of Wagga Wagga ; County of Mitchell. The Crown Lands within the boundaries of that part of Mangoplar Run lying to the south-east of the dividing line, as notified in *Gazette*, 11th July, 1885.

The area, annual rent, and rate per acre ; the area, license fee, and rate per section are as follows :—

Leasehold, 1,942 acres. Annual rent, £48 11s. 0d. Rate per acre, 6d.
Resumed, 2,847 ,, ,, license, 50 8s. 4d. ,, per sec., £11 6s. 8d.

Name of Holder—Mr. John Cox.

MARRAR PASTORAL HOLDING, No. 16.

Comprising Marrar Run.

Leasehold Area. Land District of Wagga Wagga ; Counties of Bourke and Clarendon. The Crown Lands within the boundaries of that part of Marrar Run lying to the west of the dividing line, as notified in *Gazette*, 11th July, 1885.

Resumed Area. Land District of Wagga Wagga ; Counties of Bourke and Clarendon. The Crown Lands within the boundaries of that part of Marrar Run lying to the east of the dividing line, as notified in *Gazette*, 11th July, 1885.

The area, annual rent, and rate per acre ; the area, license fee, and rate per section are as follows :—

Leasehold, 5,640 acres. Annual rent, £105 15s. 0d. Rate per acre, 4½d.
Resumed, 2,050 ,, ,, license, 17 1s. 8d. ,, per sec., £5 6s. 8d.

Name of Holder—Mr. John Cox.

MARTHAGUY CREEK PASTORAL HOLDING, No. 341.

Comprising Marthagi Creek Run.

Leasehold Area. Land District of Dubbo ; County of Gregory. The Crown Lands within the boundaries of that part of Marthagi Creek Run lying to the south of the dividing line, as notified in *Gazette*, 11th July, 1885.

RESUMED AREA. Land District of Dubbo; County of Gregory. The Crown Lands within the boundaries of that part of Marthagi Creek Run lying to the north of the dividing line, as notified in *Gazette*, 11th July, 1885.

The area, annual rent, and rate per acre; the area, license fee, and rate per section are as follows:—

Leasehold, 5,120 acres. Annual rent, £64 0s. 0d. Rate per acre, 3d. 5-10ths.
Resumed, 2,748 ,, ,, license, 17 3s. 6d. ,, per section, £4.

Name of Holders—Messrs. Dalgety and Company.

MATHOURA PASTORAL HOLDING, No. 603.

Comprising Mathara or Methoura and Rushy Grass Flat Runs.

LEASEHOLD AREA. Land District of Deniliquin; Counties of Townsend and Cadell. The Crown Lands within the boundaries of those parts of Mathara or Methoura and Rushy Grass Flat Runs lying to the north of the dividing line, as notified in *Gazette*, 31st July, 1885.

RESUMED AREA. Land District of Deniliquin; Counties of Cadell and Townsend. The Crown Lands within the boundaries of those parts of Mathara or Methoura and Rushy Grass Flat Runs lying to the south of the dividing line, as notified in *Gazette*, 31st July, 1885.

The area, annual rent, and rate per acre; the area, license fee, and rate per section are as follows:—

Leasehold, 6,600 acres. Annual rent, £82 10s. 0d. Rate per acre, 3d.
Resumed, 9,167 ,, ,, license, 85 18s. 10d. ,, per section, £6.

Names of Holders—Messrs. Richard Goldsbrough and Company.

MEDWAY AND GAMBER GAMBER WEST PASTORAL HOLDING, No. 378.

Comprising Medaway and Ganber Ganber West Runs.

LEASEHOLD AREA. Land District of Dubbo; County of Lincoln. The Crown Lands within the boundaries of Medaway Run and that part of Ganber Ganber Run lying to the east of the dividing line, as notified in *Gazette*, 11th July, 1885.

RESUMED AREA. Land District of Dubbo; County of Lincoln. The Crown Lands within the boundaries of that part of Ganber Ganber Run lying to the west of the dividing line, as notified in *Gazette*, 11th July, 1885.

The area, annual rent, and rate per acre; the area, license fee, and rate per section are as follows:—

Leasehold, 10,867 acres. Annual rent, £113 4s. 0d. Rate per acre, 2½d.
Resumed, 10,959 ,, ,, license, 68 9s. 11d. ,, per section, £4.

Name of Holder—Mr. Albert Tarleton Cox.

MELLOOL PASTORAL HOLDING, No. 615.

Comprising Meelool Run.

LEASEHOLD AREA. Land District of Deniliquin; County of Wakool. The Crown Lands within the boundaries of that part of Meelool Run lying to the west of the dividing line, as notified in *Gazette*, 31st July, 1885.

Resumed Area. Land District of Deniliquin ; County of Wakool. The Crown Lands within the boundaries of that part of Meelool Run lying to the east of the dividing line, as notified in *Gazette*, 31st July, 1885.

The area, annual rent, and rate per acre ; the area, license fee, and rate per section are as follows :—

Leasehold, 14,387 acres. Annual rent, £239 15s. 8d. Rate per acre, 4d.
Resumed, 12,477 ,, ,, license, 181 19s. 2d. ,, per sec., £9 6s. 8d.

Names of Holders—Messrs. Warren Hastings Brown and Thomas Barber Hunt.

MELROSE PASTORAL HOLDING, No. 689.

Comprising Airedale, Boona East, Greenock, Melrose, Melrose South, Miamely, Miamely North, Mogible Plains, and Tinda Runs.

Leasehold Area. Land Districts of Condoublin and Parkes ; Counties of Flinders, Kennedy, and Cunningham. The Crown Lands within the boundaries of Mogible Plains, Airedale, Miamely North, and Boona East Runs, and that part of Miamely Run lying to the north-east of the dividing line, as notified in *Gazette*, 5th August, 1885.

Resumed Area. Land Districts of Condoublin and Parkes ; Counties of Flinders and Cunningham. The Crown Lands within the boundaries of Tinda, Melrose, Melrose South, and Greenock Runs, and that part of Miamely Run lying to the south-west of the dividing line, as notified in *Gazette*, 5th August, 1885.

The area, annual rent, and rate per acre ; the area, license fee, and rate per section are as follows :—

Leasehold, 280,020 acres. Annual rent, £2,333 10s. 0d. Rate per acre, 2d.
Resumed, 277,123 ,, ,, license, 1,163 14s. 0d. ,, per sec., £2 13s.9d.

Names of Holders—Messrs. George Alfred, William Edmund, and Edmund James Broughton.

MELROSE BLOCK D PASTORAL HOLDING, No. 247.

Comprising Melrose Plains block D Run.

Leasehold Area. Land District of Condoublin ; County of Cunningham. The Crown Lands within the boundaries of that part of Melrose Plains Block D Run lying to the north-west of the dividing line, as notified in *Gazette*, 11th July, 1885.

Resumed Area. Land Districts of Parkes and Condoublin ; Counties of Cunningham and Kennedy. The Crown Lands within the boundaries of that part of Melrose Plains Block D Run lying to the south-east of the dividing line, as notified in *Gazette*, 11th July, 1885.

The area, annual rent, and rate per acre ; the area, license fee, and rate per section are as follows :—

Leasehold, 32,602 acres. Annual rent, £271 13s. 8d. Rate per acre, 2d.
Resumed, 30,159 ,, ,, license, 125 13s. 3d. ,, per sec., £2 13s. 4d.

Name of Holders – Bank of New South Wales.

MERAH PASTORAL HOLDING, No. 686.

Comprising Merah Billeboo, Billeboo South, Weeata Waa Back, Weeata Waa, Bulgarie, Dunwalderdi, Sandy Creek, and Merrumborough Runs.

Leasehold Area. Land District of Narrabri ; Counties of Jamison and Baradine. The Crown Lands within the boundaries of those parts of Billeboo, Billeboo South, Weeata Waa Back, Weeata Waa, Merah, Bulgarie, Sandy Creek, and Merrumborough Runs lying to the west of the dividing line, as notified in *Gazette*, 5th August, 1885.

RESUMED AREA. Land District of Narrabri; Counties of Jamison, Baradine, and White. The Crown Lands within the boundaries of Dunwalderdi Run and those parts of Billeboo, Billeboo South, Weeata Waa Back, Weeata Waa, Merah, Bulgarie, Sandy Creek, and Merrumborough Runs lying to the north and east of the dividing line, as notified in *Gazette*, 5th August, 1885.

The area, annual rent, and rate per acre; the area, license fee and rate per section are as follows:—

Leasehold, 95,707 acres.	Annual rent, £797 11s. 2d.	Rate per acre, 2d.	
Resumed, 94,062 ,,	,, license, 587 17s. 9d.	,, per section, £4.	

Name of Holder—Mr. George Loder.

MEREBONE PASTORAL HOLDING, No. 179.

Comprising Merebone Run.

LEASEHOLD AREA. Land District of Dubbo; County of Gregory. The Crown Lands within the boundaries of that part of Merebone Run lying to the south-east of the dividing line, as notified in *Gazette*, 11th July, 1885.

RESUMED AREA. Land District of Dubbo; County of Gregory. The Crown Lands within the boundaries of that part of Merebone Run lying to the north-west of the dividing line, as notified in *Gazette*, 11th July, 1885.

The area, annual rent, and rate per acre; the area, license fee, and rate per section are as follows:—

Leasehold, 6,258 acres.	Annual rent, £84 14s. 11d.	Rate per acre, 3½d.	
Resumed, 3,253 ,,	,, license, 30 10s. 0d.	,, per section, £6.	

Name of Holder—Mrs. Mary Perry.

MEREYULA PASTORAL HOLDING, No. 666.

Comprising Meagula Run.

LEASEHOLD AREA. Land District of Coonabarrabran; County of Gowen. The Crown Lands within the boundaries of Meagula Run lying to the south of the dividing line, as notified in *Gazette*, 5th August, 1885.

RESUMED AREA. Land District of Coonabarrabran; County of Gowen. The Crown Lands within the boundaries of Meagula Run lying to the north of the dividing line, as notified in *Gazette*, 5th August, 1885.

The area, annual rent, and rate per acre; the area, license fee, and rate per section are as follows:—

Leasehold, 2,484 acres.	Annual rent, £10 7s. 0d.	Rate per acre, 1d.	
Resumed, 1,165 ,,	,, license, 4 17s. 1d.	,, per sec., £2 13s. 4d.	

Name of Holder—Mr. Samuel Sowden.

MERKADOOL PASTORAL HOLDING, No. 155.

Comprising the following Runs, viz.:—Centre Block No. 1, Centre Block No. 2, Thalaba North, Murkadool, Thalaba, Manilla North, Manilla South, Manilla Minor, Cryon West, and Cryon South No. 2.

LEASEHOLD AREA. Land District of Walgett; County of Denham. The Crown Lands within the boundaries of Manilla North, Manilla South, Manilla Minor, Cryon West, and Cryon South No. 2 Runs, and those parts of Murkadool, Thalabah, Thalabah North, and Centre Block No. 1 Runs lying to the south-west of the dividing line, as notified in *Gazette*, 11th July, 1885.

Resumed Area. Land Districts of Walgett and Narrabri; County of Denham. The Crown Lands within the boundaries of Centre Block No. 2 Run and those parts of Merkadool, Thalaba, Thalaba North, and Centre Block No. 1 Runs lying to the north-east of the dividing line, as notified in *Gazette*, 11th July, 1885.

The area, annual rent, and rate per acre; the area, license fee, and rate per section are as follows:—

Leasehold, 99,194 acres. Annual rent, £671 12s. 7d. Rate per acre, 1⅝d.
Resumed, 100,435 ,, ,, license, 470 15s. 10d. ,, per section, £3.

Name of Holder—Mr. Henry James Neill.

MEROE PASTORAL HOLDING, No. 211.

Comprising Meroe and North Meroe Runs.

Leasehold Area. Land District of Moree; County of Benarba. The Crown Lands within the boundaries of those parts of Meroe and North Meroe Runs lying to the east of the dividing line, as notified in *Gazette*, 11th July, 1885.

Resumed Area. Land District of Moree; County of Benarba. The Crown Lands within the boundaries of those parts of Meroe and North Meroe Runs lying to the west of the dividing line, as notified in *Gazette*, 11th July, 1885.

The area, annual rent, and rate per acre; the area, license fee, and rate per section are as follows:—

Leasehold, 17,448 acres. Annual rent, £154 9s. 9d. Rate per acre, 2⅛d.
Resumed, 6,149 ,, ,, license, 38 8s. 8d. ,, per sec., £4.

Name of Holders—Commercial Banking Company of Sydney.

MEROOL BAALE CREEK PASTORAL HOLDING, No. 667.

Comprising Marule Baale Creek Run.

Leasehold Area. Land District of Grenfell; County of Bland. The Crown Lands within the boundaries of that part of Marule Baale Creek Run lying to the north of the dividing line, as notified in *Gazette*, 5th August, 1885.

Resumed Area. Land District of Grenfell; County of Bland. The Crown Lands within the boundaries of that part of Marule Baale Creek Run lying to the south of the dividing line, as notified in *Gazette*, 5th August, 1885.

The area, annual rent, and rate per acre; the area, license fee, and rate per section are as follows:—

Leasehold, 29,518 acres. Annual rent, £215 4s. 9d. Rate per acre, 1¾d.
Resumed, 15,528 ,, ,, license, 72 15s. 9d. ,, per section, £3.

Name of Holders—Union Bank of Australia.

MEROOL CREEK PASTORAL HOLDING, No. 82.

Comprising Merool Creek Run.

Leasehold Area. Land District of Hay; County of Sturt. The Crown Lands within the boundaries of that part of Merool Creek Run lying to the south of the dividing line, as notified in *Gazette*, 11th July, 1885.

Resumed Area. Land District of Hay; County of Sturt. The Crown Lands within the boundaries of that part of Merool Creek Run lying to the north of the dividing line, as notified in *Gazette*, 11th July, 1885.

The area, annual rent, and rate per acre; the area, license fee, and rate per section are as follows:—

Leasehold, 17,180 acres. Annual rent, £71 11s. 8d. Rate per acre, 1d.
Resumed, 13,440 ,, ,, license, 56 0s. 0d. ,, per sec., £2 13s. 4d.

Name of Holders—Messrs. Dalgety and Company.

MERRIGAL PASTORAL HOLDING, No. 362.

Comprising Merigal Run.

LEASEHOLD AREA. Land District of Coonamble; County of Ewenmar. The Crown Lands within the boundaries of that part of Merigal Run lying to the east of the dividing line, as notified in *Gazette*, 11th July, 1885.

RESUMED AREA. Land District of Coonamble; County of Ewenmar. The Crown Lands within the boundaries of that part of Merigal Run lying to the west of the dividing line, as notified in *Gazette*, 11th July, 1885.

The area, annual rent, and rate per acre; the area, license fee, and rate per section are as follows:—

Leasehold, 5,937 acres.	Annual rent, £86 11s. 8d.	Rate per acre, 3¼d.	
Resumed, 1,012 ,,	,, license, 9 9s. 9d.	,, per sec., £6.	

Name of Holders—Commercial Banking Company of Sydney.

MERRIGAL BACK PASTORAL HOLDING, No. 273.

Comprising Merigal Back Run.

LEASEHOLD AREA. Land District of Coonamble; County of Ewenmar. The Crown Lands within the boundaries of that part of Merigal Back Run lying to the east of the dividing line, as notified in *Gazette*, 11th July, 1885.

RESUMED AREA. Land District of Coonamble; County of Ewenmar. The Crown Lands within the boundaries of that part of Merigal Back Run lying to the west of the dividing line, as notified in *Gazette*, 11th July, 1885.

The area, annual rent, and rate per acre; the area, license fee, and rate per section are as follows:—

Leasehold, 5,470 acres.	Annual rent, £68 7s. 6d.	Rate per acre, 3d.	
Resumed, 2,763 ,,	,, license, 21 11s. 8d.	,, per sec., £5.	

Name of Holder—Mr. John Jones.

MERRIGAL MARTHAGUY PASTORAL HOLDING, No. 468.

Comprising Merygal, Marthaguy and Corrodgery Runs.

LEASEHOLD AREA. Land Districts of Coonamble and Dubbo; County of Ewenmar. The Crown Lands within the boundaries of Merygal, Marthaguy Run and that part of Corrodgery Run lying to the west of the dividing line, as notified in *Gazette*, 11th July, 1885.

RESUMED AREA. Land District of Coonamble; County of Ewenmar. The Crown Lands within the boundaries of that part of Corrodgery Run lying to the east of the dividing line, as notified in *Gazette*, 11th July, 1885.

The area, annual rent, and rate per acre; the area, license fee, and rate per section are as follows:—

Leasehold, 12,429 acres.	Annual rent, £161 16s. 9d.	Rate per acre, 3¼d.	
Resumed, 9,680 ,,	,, license, 80 13s. 4d.	,, per sec., £5 6s. 8d.	

Name of Holder—Mr. John Horn Stewart.

MERRINGREEN PASTORAL HOLDING, No. 623.

Comprising Merringreen Run.

LEASEHOLD AREA. Land Districts of Condoublin and Hillstone; County of Gipps. The Crown Lands within the boundaries of that part of Merringreen Run lying to the east of the dividing line, as notified in *Gazette*, 31st July, 1885.

Resumed Area. Land Districts of Hillston and Condoublin; County of Gipps. The Crown Lands within the boundaries of that part of Merringreen Run lying to the west of the dividing line, as notified in *Gazette*, 31st July, 1885.

The area, annual rent, and rate per acre; the area, license fee, and rate per section are as follows:—

Leasehold, 23,347 acres.	Annual rent,	£243 4s. 0d.	Rate per acre,	2½d.
Resumed, 1,998 ,,	,,	license, 137 9s. 9d.	,, per sec.,	£4.

Name of Holder—Mr. John Cox.

MERRI MERRI PASTORAL HOLDING, No. 534.

Comprising Merry Merry Creek Run.

Leasehold Area. Land District of Coonamble; Counties of Leichhardt and Gregory. The Crown Lands within the boundaries of that part of Merry Merry Creek Run lying to the west of the dividing line as notified in *Gazette*, 11th July, 1885.

Resumed Area. Land District of Coonamble; Counties of Leichhardt and Gregory. The Crown Lands within the boundaries of that part of Merry Merry Creek Run lying to the east of the dividing line, as notified in *Gazette*, 11th July, 1885.

The area, annual rent, and rate per acre; the area, license fee, and rate per section are as follows:—

Leasehold, 7,629 acres.	Annual rent,	£95 7s. 3d.	Rate per acre,	3d.
Resumed, 6,385 ,,	,,	license, 39 18s. 2d.	,, per sec.,	£4.

Name of Holders—Commercial Banking Company o Sydney.

MERRI MERRIGAL PASTORAL HOLDING, No. 103.

Comprising Mary Merrigall, Carilla, Bogia, Gelong or Pine Camp and Naradhan Runs.

Leasehold Area. Land District of Hillston; Counties of Dowling and Nicholson. The Crown Lands within the boundaries of Mary Merrigal Run, and those parts of Carilla, Gelong, or Pine Camp, Bogia, and Naradhan Runs lying to the east of the dividing line, as notified in *Gazette*, 11th July, 1885.

Resumed Area. Land District of Hillston; Counties of Dowling and Nicholson. The Crown Lands within the boundaries of those parts of Carilla, Bogia, Gelong, or Pine Camp, and Naradhan Runs lying to the west of the dividing line, as notified in *Gazette*, 11th July, 1885.

The area, annual rent, and rate per acre; the area, license fee, and rate per section are as follows:—

Leasehold, 110,270 acres.	Annual rent,	£689 3s. 9d.	Rate per acre,	1½d.
Resumed, 110,953 ,,	,,	license, 462 6s. 1d.	,, per sec.,	£2 13s. 4d.

Names of Holders—Messrs. William Murray and Hugh Murray Strachan.

MERRIWA PASTORAL HOLDING, No. 589.

Comprising Merawa Run.

Leasehold Area. Land District of Warialda; County of Stapylton. The Crown Lands within the boundaries of that part of Merawa Run lying to the east and north of the dividing line, as notified in *Gazette*, 31st July, 1885.

RESUMED AREA. Land District of Warialda; County of Stapylton. The Crown Lands within the boundaries of that part of Merawa Run lying to the west and south of the dividing line, as notified in *Gazette*, 31st July, 1885.

The area, annual rent, and rate per acre; the area, license fee, and rate per section are as follows:—

Leasehold, 14,140 acres. Annual rent, £188 10s. 8d. Rate per acre, 3d. 1-5th.
Resumed, 11,059 ,, ,, license, 116 12s. 9d. ,, per section, £6 12s.

Name of Holder—Mr. Richard Dines.

MERRYANBONE PASTORAL HOLDING, No. 386.

Comprising (Gunningbar) Merryanbone and New Merryanbone Runs.

LEASEHOLD AREA. Land District of Dubbo; County of Gregory. The Crown Lands within the boundaries of those parts of (Gunningbar) Merryanbone and New Merryanbone Runs lying to the south of the dividing line, as notified in *Gazette*, 11th July, 1885.

RESUMED AREA. Land District of Dubbo; County of Gregory. The Crown Lands within the boundaries of those parts of (Gunningbar) Merryanbone and New Merryanbone Runs lying to the north of the dividing line, as notified in *Gazette*, 11th July, 1885.

The area, annual rent, and rate per acre; the area, license fee, and rate per section are as follows:—

Leasehold, 8,250 acres. Annual rent, £103 2s. 6d. Rate per acre, 3d.
Resumed, 4,529 ,, ,, license, 33 0s. 6d. ,, per sec., £4 13s. 4d.

Name of Holder—The Hon. Sir John Hay, K.C.M.G.

MERRYBONE PASTORAL HOLDING, No. 279.

Comprising Nerrybone and Mumberbone Runs.

LEASEHOLD AREA. Land District of Dubbo; County of Gregory. The Crown Lands within the boundaries of that part of Nerrybone Run lying to the north of the dividing line, as notified in *Gazette*, 11th July, 1885.

RESUMED AREA. Land District of Dubbo; County of Gregory. The Crown Lands within the boundaries of Mumberbone Run and that part of Nerrybone Run lying to the south of the dividing line, as notified in *Gazette*, 11th July, 1885.

The area, annual rent, and rate per acre; the area, license fee, and rate per section are as follows:—

Leasehold, 11,725 acres. Annual rent, £170 19s. 10d. Rate per acre, 3½d.
Resumed, 11,380 ,, ,, license, 118 10s. 10d. ,, per sec., £6 13s. 4d.

Name of Leaseholders—Bank of New South Wales.
,, Licensees—Messrs. Richard Goldsbrough and Company.

MICABIL PASTORAL HOLDING, No. 483.

Comprising Micabil and Meeroomerootherie Runs.

LEASEHOLD AREA. Land District of Condoublin; County of Gipps. The Crown Lands within the boundaries of those parts of Micabil and Meeroomerootherie Runs lying to the east of the dividing line, as notified in *Gazette*, 11th July, 1885.

Resumed Area. Land District of Condoublin; County of Gipps. The Crown Lands within the boundaries of those parts of Micabil and Meeroome-rootherie Runs lying to the west of the dividing line, as notified in *Gazette*, 11th July, 1885.

The area, annual rent, and rate per acre; the area, license fee, and rate per section are as follows:—

Leasehold, 12,840 acres. Annual rent, £133 15s. 0d. Rate per acre, 2½d.
Resumed, 9,619 ,, ,, license, 50 2s. 0d. ,, per sec., £3 6s. 3d.

Name of Holder—The Hon. William Campbell, M.L.C.

MICKYGUNNEGAL PASTORAL HOLDING, No. 311.

Comprising Mickeygunnagal Run.

Leasehold Area. Land District of Coonabarrabran; County of Napier. The Crown Lands within the boundaries of that part of Mickeygunnagal Run lying to the west and south of the dividing line, as notified in *Gazette*, 11th July, 1885.

Resumed Area. Land District of Coonabarrabran; County of Napier. The Crown Lands within the boundaries of that part of Mickeygunnagal Run lying to the east and north of the dividing line, as notified in *Gazette*, 11th July, 1885.

The area, annual rent, and rate per acre; the area, license fee, and rate per section are as follows:—

Leasehold, 8,200 acres. Annual rent, £34 3s. 4d. Rate per acre, 1d.
Resumed, 7,000 ,, ,, license, 14 11s. 8d. ,, per sec., £1 6s. 8d.

Name of Holder—Mr. William Jacomb Conder.

MIDDLE FIELD PASTORAL HOLDING, No. 433.

Comprising Middle Field Run.

Leasehold Area. Land District of Parkes; County of Kennedy. The Crown Lands within the boundaries of that part of Middle Field Run lying to the east of the dividing line, as notified in *Gazette*, 11th July, 1885.

Resumed Area. Land District of Parkes; County of Kennedy. The Crown Lands within the boundaries of that part of Middle Field Run lying to the west of the dividing line, as notified in *Gazette*, 11th July, 1885.

The area, annual rent, and rate per acre; the area, license fee, and rate per section are as follows:—

Leasehold, 8,860 acres. Annual rent, £73 16s. 8d. Rate per acre, 2d.
Resumed, 4,800 ,, ,, license, 22 10s. 0d. ,, per section, £3.

Name of Holder—Mr. Marmaduke Watson Lee.

MIDKIN PASTORAL HOLDING, No. 458.

Comprising Boonoona, Merkin, Noonah, Carore, Big Leather, Cagildool, Cagildool East, Carraa, Coorar, and The Ponds Runs.

Leasehold Area. Land District of Moree; Counties of Courallie, Stapylton, and Benarba. The Crown Lands within the boundaries of The Ponds, Boonoona, Big Leather, and Cugildool Runs, and those parts of Carraa, Coorar, Merkin, Noonah, and Cugildool East Runs lying to the west of the dividing line, as notified in *Gazette*, 11th July, 1885.

Resumed Area. Land District of Moree; Counties of Courallie, Stapylton, and Benarba. The Crown Lands within the boundaries of Carore Run and those

parts of Noonah, Merkin, Coorar, Carraa, and Cugildool East Runs lying to the east of the dividing line, as notified in *Gazette*, 11th July, 1885.

The area, annual rent, and rate per acre; the area, license fee, and rate per section are as follows:—

Leasehold, 132,740 acres. Annual rent, £1,935 15s. 10d. Rate per acre, 1½d.
Resumed, 50,727 ,, ,, license, 422 14s. 6d. ,, per sec., £5 6s. 8d.

Name of Holder—The Hon. Henry Miller.

MILBEY WEST PASTORAL HOLDING, No. 180.

Comprising Milbeg West Run.

Leasehold Area. Land District of Condoublin; County of Gipps. The Crown Lands within the boundaries of that part of Milbeg West Run lying to the south and east of the dividing line, as notified in *Gazette*, 11th July, 1885.

Resumed Area. Land District of Condoublin; County of Gipps. The Crown Lands within the boundaries of that part of Milbeg West Run lying to the north and west of the dividing line, as notified in *Gazette*, 11th July, 1885.

The area, annual rent, and rate per acre; the area, license fee, and rate per section are as follows:—

Leasehold, 18,200 acres. Annual rent, £85 6s. 3d. Rate per acre, 1¼d.
Resumed, 17,000 ,, ,, license, 30 19s. 10d. ,, per sec., £1 3s. 4d.

Name of Holder—Mr. Alexander Mackay.

MILBY PASTORAL HOLDING, No. 115.

Comprising Milbeg Run.

Leasehold Area. Land District of Condoublin; County of Gipps. The Crown Lands within the boundaries of that part of Milbeg Run lying to the east of the dividing line, as notified in *Gazette*, 11th July, 1885.

Resumed Area. Land District of Condoublin; County of Gipps. The Crown Lands within the boundaries of that part of Milbeg Run lying to the west of the dividing line, as notified in *Gazette*, 11th July, 1885.

The area, annual rent, and rate per acre; the area, license fee, and rate per section are as follows:—

Leasehold, 17,5[illegible]5 acres. Annual rent, £128 1s. 7d. Rate per acre, 1¾d.
Resumed, 21,524 ,, ,, license, 89 13s. 8d. ,, per sec., £2 13s. 4d.

Name of Holder—Mr. William Yeomans.

MILKENGOWRIE PASTORAL HOLDING, No. 212.

Comprising Milkengowrie Run.

Leasehold Area. Land District of Gunnedah; County of Pottinger. The Crown Lands within the boundaries of that part of Milkengowrie Run lying to the east and north of the dividing line, as notified in *Gazette*, 11th July, 1885.

Resumed Area. Land District of Gunnedah; County of Pottinger. The Crown Lands within the boundaries of that part of Milkengowrie Run lying to the west and south of the dividing line, as notified in *Gazette*, 11th July, 1885.

The area, annual rent, and rate per acre; the area, license fee, and rate per section are as follows:—

Leasehold, 5,775 acres. Annual rent, £81 16s. 3d. Rate per acre, 3d. 2-5th.
Resumed, 3,975 ,, ,, license, 18 12s. 8d. ,, per section, £3.

Name of Holders—British and Australasian Trust and Loan Company.

MILLIE PASTORAL HOLDING, No. 581.

Comprising Mille or Coolga, Dead Bullock Creek, and Weetaliba Runs.

LEASEHOLD AREA. Land District of Narrabri; County of Jamison. The Crown Lands within the boundaries of Weetaliba Run and those parts of Dead Bullock Creek and Mille or Coolga Runs lying to the west of the dividing line, as notified in *Gazette*, 31st July, 1885.

RESUMED AREA. Land District of Narrabri; County of Jamison. The Crown Lands within the boundaries of those parts of Dead Bullock Creek and Mille or Coolga Runs lying to the east of the dividing line, as notified in *Gazette*, 31st July, 1885.

The area, annual rent, and rate per acre; the area, license fee, and rate per section are as follows:—

Leasehold, 20,142 acres. Annual rent, £503 11s. 0d. Rate per acre, 6d.
Resumed, 23,016 ,, ,, license, 239 15s. 0d. ,, per sec., £6 13s. 4d.

Names of Holders—Messrs. Joseph Ivory Capp, Charles George Milton Capp, and George Loder.

MILTON VALE PASTORAL HOLDING, No. 633.

Comprising Milton Vale Run.

LEASEHOLD AREA. Land District of Narrabri; County of Jamison. The Crown Lands within the boundaries of that part of Milton Vale Run lying to the north of the dividing line, as notified in *Gazette*, 31st July, 1885.

RESUMED AREA. Land District of Narrabri; County of Jamison. The Crown Lands within the boundaries of that part of Milton Vale Run lying to the south of the dividing line, as notified in *Gazette*, 31st July, 1885.

The area, annual rent, and rate per acre; the area, license fee, and rate per section are as follows:—

Leasehold, 3,693 acres. Annual rent, £50 0s. 3d. Rate per acre, 3¾d.
Resumed, 4,191 ,, ,, license, 34 18s. 6d. ,, per sec., £5 6s. 8d.

Name of Holders—Bank of New South Wales.

MIMOSA PASTORAL HOLDING, No. 502.

Comprising Mimosa East, Ironbark, Pine-tree, and Currajong Runs.

LEASEHOLD AREA. Land District of Wagga Wagga; County of Bourke. The Crown Lands within the boundaries of those parts of Mimosa East, Ironbark, Pine-tree, and Currajong Runs lying to the south of the dividing line, as notified in *Gazette*, 11th July, 1885.

RESUMED AREA. Land District of Wagga Wagga; County of Bourke. The Crown Lands within the boundaries of those parts of Mimosa East, Ironbark, Pine-tree, and Currajong Runs lying to the north of the dividing line, as notified in *Gazette*, 11th July, 1885.

The area, annual rent, and rate per acre; the area, license fee, and rate per section are as follows:—

Leasehold, 54,470 acres. Annual rent, £397 3s. 7d. Rate per acre, 1¾d.
Resumed, 37,439 ,, ,, license, 136 9s. 11d. ,, per sec., £2 6s. 8d.

Name of Holders—Australian Mortgage, Land, and Finance Company.

MIMOSA WEST PASTORAL HOLDING, No. 291.

Comprising Mimosa Run.

LEASEHOLD AREA. Land District of Wagga Wagga ; County of Bourke. The Crown Lands within the boundaries of that part of Mimosa Run lying to the east of the dividing line, as notified in *Gazette*, 11th July, 1885.

RESUMED AREA. Land District of Wagga Wagga ; County of Bourke. The Crown Lands within the boundaries of that part of Mimosa Run lying to the west of the dividing line, as notified in *Gazette*, 11th July, 1885.

The area, annual rent, and rate per acre ; the area, license fee, and rate per per section are as follows :—

Leasehold, 21,180 acres. Annual rent, £187 10s. 8d. Rate per acre, 2¼d.
Resumed, 7,781 ,, ,, license, 36 9s. 6d. ,, per section, £3.

Name of Holders—Bank of New South Wales.

MINNA MINANE PASTORAL HOLDING, No. 146.

Comprising the Minna Minnane Run.

LEASEHOLD AREA. Land District of Moree ; County of Benarba. The Crown Lands within the boundaries of that part of Minna Minnane Run lying to the west of the dividing line, as notified in *Gazette*, 11th July, 1885.

RESUMED AREA. Land District of Moree ; Counties of Benarba and Courallie. The Crown Lands within the boundaries of that part of Minna Minnane Run lying to the east of the dividing line, as notified in *Gazette*, 11th July, 1885.

The area, annual rent, and rate per acre ; the area, license fee, and rate per section are as follows :—

Leasehold, 10,175 acres. Annual rent, £127 3s. 9d. Rate per acre, 3d.
Resumed, 3,886 ,, ,, license, 30 7s. 2d. ,, per section, £5.

Name of Holder—Mr. William Moses.

MINORE PASTORAL HOLDING, No. 445.

Comprising Minore Run.

LEASEHOLD AREA. Land District of Dubbo ; County of Narromine. The Crown Lands within the boundaries of that part of Minore Run lying to the west of the dividing line, as notified in *Gazette*, 11th July, 1885.

RESUMED AREA. Land District of Dubbo ; County of Narromine. The Crown Lands within the boundaries of that part of Minore Run lying to the east of the dividing line, as notified in *Gazette*, 11th July, 1885.

The area, annual rent, and rate per acre ; the area, license fee, and rate per section are as follows :—

Leasehold, 11,582 acres. Annual rent, £42 4s. 6d. Rate per acre, ¾d.
Resumed, 11,591 ,, ,, license, 22 12s. 9d. ,, per section, £1 5s.

Name of Holder—Mr. William Duggan.

MITTAGONG PASTORAL HOLDING, No. 479.

Comprising Stony Hills, Mittagong and East Mittagong Runs.

LEASEHOLD AREA. Land District of Wagga Wagga ; County of Mitchell. The Crown Lands within the boundaries of East Mittagong Run and that part of Mittagong Run lying to the east of the dividing line, as notified in *Gazette*, 11th July, 1885.

Resumed Area. Land Districts of Wagga Wagga and Urana; Counties of Mitchell and Urana. The Crown Lands within the boundaries of Stony Hills and that part of Mittagong Run lying to the west of the dividing line, as notified in *Gazette*, 11th July, 1885.

The area, annual rent, and rate per acre; the area, license fee, and rate per section are as follows:—

Leasehold, 12,014 acres.	Annual rent, £175 4s. 1d.	Rate per acre, 3½d.	
Resumed, 6,367 ,,	,, license, 39 15s. 11d.	,, per section, £4.	

Name of Holders—Union Bank of Australia.

MOGONG PASTORAL HOLDING, No. 735.

Comprising Mogong Run.

Leasehold Area. Land District of Parkes; Counties of Cunningham and Kennedy. The Crown Lands within the boundaries of that part of Mogong Run lying to the west of the dividing line, as notified in *Gazette*, 31st October, 1887.

Resumed Area. Land District of Parkes; Counties of Cunningham and Kennedy. The Crown Lands within the boundaries of that part of Mogong Run lying to the east of the dividing line, as notified in *Gazette*, 31st October, 1887.

The area, annual rent, and rate per acre; the area, license fee, and rate per section are as follows:—

Leasehold, 5,400 acres.	Annual rent, £22 10s. 0d.	Rate per acre, 1d.	
Resumed, 5,400 ,,	,, license, 22 10s. 0d.	,, per sec., £2 13s. 4d.	

Name of Licensees—Messrs. Richard Goldsbrough and Company.
,, Leaseholder—Mr. Richard Glasson Treweeke.

MOIRA PASTORAL HOLDING, No. 619.

Comprising Moira Run.

Leasehold Area. Land District of Deniliquin; County of Cadell. The Crown Lands within the boundaries of that part of Moira Run lying to the north and west of the dividing line, as notified in *Gazette*, 31st July, 1885.

Resumed Area. Land District of Deniliquin; County of Cadell. The Crown Lands within the boundaries of that part of Moira Run lying to the south and east of the dividing line, as notified in *Gazette*, 31st July, 1885.

The area, annual rent, and rate per acre; the area, license fee, and rate per section are as follows:—

Leasehold, 26,075 acres.	Annual rent, £407 8s. 5d.	Rate per acre, 3¾d.	
Resumed, 29,034 ,,	,, license, 302 8s. 9d.	,, per sec., £6 13s. 4d.	

Name of Holder—Mr. George Washington Charters.

MOLLY PASTORAL HOLDING, No. 372.

Comprising Molly Run.

Leasehold Area. Land District of Narrabri; County of White. The Crown Lands within the boundaries of that part of Molly Run lying to the east of the dividing line, as notified in *Gazette*, 11th July, 1885.

Resumed Area. Land District of Narrabri; County of White. The Crown Lands within the boundaries of that part of Molly Run lying to the west of the dividing line, as notified in *Gazette*, 11th July, 1885.

The area, annual rent, and rate per acre; the area, license fee, and rate per section are as follows:—

Leasehold, 21,644 acres.	Annual rent, £101 9s. 1d.	Rate per acre, 1½d.	
Resumed, 30,070 ,,	,, license, 93 19s. 5d.	,, per section, £2.	

Names of Holders—Messrs. Leslie Arthur Chambers, Edmund Wigley and Edward Charles Severne, Edmund Baley Splatt and Sydney Herbert Gurner.

MOMALONG PASTORAL HOLDING, No. 263.

Comprising Byllybong Forest, Barigan, Myall Forest, Momalong Plains, Lalate, Warrengobogra, Gerildery and Momalong South Runs.

LEASEHOLD AREA. Land District of Corowa; County of Denison. The Crown Lands within the boundaries of Momalong Plains, Momalong South, and those parts of Myall Forest, Gerildery and Lalate Runs lying to the south and east of the dividing line, as notified in *Gazette*, 11th July, 1885.

RESUMED AREA. Land Districts of Urana and Corowa; Counties of Urana and Denison. The Crown Lands within the boundaries of Warrengobogra, Billybong Forest, Barigan, and those parts of Myall Forest, Lalate and Gerildry Runs lying to the north and west of the dividing line, as notified in *Gazette*, 11th July, 1885.

The area, annual rent, and rate per acre; the area, license fee, and rate per section are as follows:—

Leasehold,	8,167 acres.	Annual rent,	£221 3s. 10d.	Rate per acre,	6½d.
Resumed,	11,474 ,,	,,	license, 215 2s. 9d.	,, per section,	£12.

Names of Holders—Messrs. James and Henry Osborne.

MONUMENT FLATS PASTORAL HOLDING, No. 512.

Comprising Monument Flats Run.

LEASEHOLD AREA. Land District of Condoublin; County of Gipps. The Crown Lands within the boundaries of that part of Monument Flats Run lying to the east of the dividing line, as notified in *Gazette*, 11th July, 1885.

RESUMED AREA. Land Districts of Condoublin and Hillston; Counties of Gipps and Dowling. The Crown Lands within the boundaries of that part of Monumental Flats Run lying to the west of the dividing line, as notified in *Gazette*, 11th July, 1885.

The area, annual rent, and rate per acre; the area, license fee, and rate per section are as follows:—

Leasehold,	6,580 acres.	Annual rent,	£47 19s. 7d.	Rate per acre,	1¾d.
Resumed,	6,710 ,,	,,	license, 24 9s. 4d.	,, per sec.,	£2 6s. 8d.

Names of Holders—Messrs. Richard Goldsbrough and David Mellor Parker.

MOOLPA PASTORAL HOLDING, No. 123.

Comprising Salisbury Plains, Moolpa Back and Winter Runs.

LEASEHOLD AREA. Land Districts of Deniliquin and Balranald South; County of Wakool. The Crown Lands within the boundaries of those parts of Salisbury Plains and Moolpa Back Runs lying to the south-west of the dividing line, as notified in *Gazette*, 11th July, 1885.

RESUMED AREA. Land Districts of Deniliquin and Balranald South; County of Wakool. The Crown Lands within the boundaries of Winter Run and those parts of Salisbury Plains and Moolpa Back Runs lying to the north-east of the dividing line, as notified in *Gazette*, 11th July, 1887.

The area, annual rent, and rate per acre; the area, license fee, and rate per section are as follows:—

Leasehold,	17,172 acres.	Annual rent,	£135 18s. 11d.	Rate per ac.,	1d. 9-10th.
Resumed,	20,623 ,,	,,	license, 199 15s. 9d.	,, per sec.,	£6 4s. 0d.

Names of Holders—Messrs. George Augustus and Pulteney Mein.

MOOLOOMOON PASTORAL HOLDING, No. 89.

Comprising Mooloomoon and Oak Forest Runs.

LEASEHOLD AREA. Land Districts of Hay, Deniliquin, and Balranald South; County of Wakool. The Crown Lands within the boundaries of those parts of Mooloomoon and Oak Forest Runs lying to the west of the dividing line, as notified in *Gazette*, 11th July, 1885.

RESUMED AREA. Land Districts of Hay and Deniliquin; County of Wakool. The Crown Lands within the boundaries of those parts of Mooloomoon and Oak Forest Runs lying to the east of the dividing line, as notified in *Gazette*, 11th July, 1885.

The area, annual rent, and rate per acre; the area, license fee, and rate per section are as follows:—

Leasehold,	6,795 acres.	Annual rent,	£84 18s. 9d.	Rate per acre,	3d.
Resumed,	6,835 ,,	,,	license, 85 8s. 9d.	,,	per section, £8.

Name of Holder—Mr. John McVean.

MOOMBOOLDOOL PASTORAL HOLDING, No. 518.

Comprising Mooinbooldoole, North Moombooldool, Bolaro and North Bolero Runs.

LEASEHOLD AREA. Land District of Narrandera; County of Cooper. The Crown Lands within the boundaries of Bolaro Run and those parts of Mooinbooldoole, North Moombooldool and North Bolero Runs lying to the south and west of the dividing line, as notified in *Gazette*, 11th July, 1885.

RESUMED AREA. Land District of Narrandera; County of Cooper. The Crown Lands within the boundaries of those parts of Moombooldoole, North Moombooldool and North Bolero Runs lying to the north and east of the dividing line, as notified in *Gazette*, 11th July, 1885.

The area, annual rent, and rate per acre; the area, license fee, and rate per section are as follows:—

Leasehold,	42,270 acres.	Annual rent,	£352 5s. 0d.	Rate per acre,	3d.
Resumed,	28,541 ,,	,,	license, 133 15s. 9d.	,,	per section, £3.

Name of Holders—Commercial Banking Company of Sydney.

MOONAGEE PASTORAL HOLDING, No. 415.

Comprising East Bogan No. 2, Duck Creek No. 12, and Duck Creek No. 16 Runs.

LEASEHOLD AREA. Land District of Dubbo; County of Gregory. The Crown Lands within the boundaries of East Bogan No. 2 Run and that part of Duck Creek No. 12 Run lying to the south of the dividing line, as notified in *Gazette*, 11th July, 1885.

RESUMED AREA. Land District of Dubbo; County of Gregory. The Crown Lands within the boundaries of Duck Creek No. 16 Run and that part of Duck Creek No. 12 Run lying to the north and east of the dividing line, as notified in *Gazette*, 11th July, 1885.

The area, annual rent, and rate per acre; the area, license fee, and rate per section are as follows:—

Leasehold,	21,343 acres.	Annual rent,	£311 5s. 1d.	Rate per acre,	3½d.
Resumed,	20,423 ,,	,,	license, 212 14s. 10d.	,,	per sec., £6 13s. 4d.

Name of Holders—Australian Joint Stock Bank.

MOONBI OR BOGANDILLON PASTORAL HOLDING, No. 542.

Comprising Island, Bogandillon, block No. 9 or Moonbie, Little Cadow, and Manna Runs.

LEASEHOLD AREA. Land District of Condoublin ; County of Gipps. The Crown Lands within the boundaries of Island, Bogandillon, and Block No. 9 or Moonbie Runs, and that part of Little Cadow Run lying to the north of the dividing line, as notified in *Gazette*, 31st July, 1885.

RESUMED AREA. Land Districts of Forbes and Condoublin ; County of Gipps. The Crown Lands within the boundaries of Manna Run and that part of Little Cadow Run lying to the south of the dividing line, as notified in *Gazette*, 31st July, 1885.

The area, annual rent, and rate per acre ; the area, license fee, and rate per section are as follows :—

Leasehold, 37,382 acres. Annual rent, £327 1s. 10d. Rate per acre, 2d. 1-10th.
Resumed, 35,090 ,, ,, license, 182 15s. 3d. ,, per sec., £3 6s. 8d.

Names of Holders—Messrs. Robert Thomas Culbertson Hope, and Arthur and George Hope.

MOONBRIA PASTORAL HOLDING, No. 403.

Comprising Moonbria and West Moonbria Runs.

LEASEHOLD AREA. Land District of Hay ; County of Townsend. The Crown Lands within the boundaries of those parts of Moonbria and West Moonbria Runs lying to the north of the dividing line, as notified in *Gazette*, 11th July, 1885.

RESUMED AREA. Land District of Hay ; County of Townsend. The Crown Lands within the boundaries of those parts of Moonbria and West Moonbria Runs lying to the south of the dividing line. as notified in *Gazette*, 11th July, 1885.

The area, annual rent, and rate per acre ; the area, license fee, and rate per section are as follows :—

Leasehold, 8,177 acres. Annual rent, £129 9s. 5d. Rate per acre, 3d. 4-5ths.
Resumed, 5,760 ,, ,, license, 74 8s. 0d. ,, per section, £8 5s. 4d.

Name of Holder—Mr. Franc Sadleir Falkiner.

MORAGO PASTORAL HOLDING, No. 494.

[Comprising Morago Run.

LEASEHOLD AREA. Land District of Deniliquin ; County of Townsend. The Crown Lands within the boundaries of that part of Morago Run lying to the west of the dividing line, as notified in *Gazette*, 11th July, 1885.

RESUMED AREA. Land District of Deniliquin ; County of Townsend. The Crown Lands within the boundaries of that part of Morago Run lying to the east of the dividing line, as notified in *Gazette*, 11th July, 1885.

The area, annual rent, and rate per acre ; the area, license fee, and rate per section are as follows :—

Leasehold, 12,400 acres. Annual rent, £180 16s. 10d. Rate per acre, 3½d.
Resumed, 12,008 ,, ,, license, 125 1s. 8d. ,, per sec., £6 13s. 4d.

Name of Holders—Bank of New South Wales.

MORANGARELL AND NARRABURRA CREEK PASTORAL HOLDING, No. 649.

Comprising Moorangoral and Narraburra Creek Runs.

LEASEHOLD AREA. Land District of Grenfell ; County of Bland. The Crown Lands within the boundaries of that part of Moorangoral Run lying to the north and west of the dividing line, as notified in *Gazette*, 5th August, 1885.

Resumed Area. Land Districts of Cootamundry and Grenfell; County of Bland. (Part of this area falls within the Eastern Division.) The Crown Lands within the boundaries of Narraburra Creek Run and that part of Moorangoral Run lying to the south and east of the dividing line, as notified in *Gazette*, 5th August, 1885.

The area, annual rent, and rate per acre; the area, license fee, and rate per section are as follows:—

Leasehold, 13,744 acres. Annual rent, £114 10s. 8d. Rate per acre, 2d.
Resumed, 15,978 ,, ,, license, 66 11s. 6d. ,, per sec. £2 13s. 4d.

Name of Holders—Union Bank of Australia.

MORE DEVIL PASTORAL HOLDING, No. 532.

Comprising More Devil Run.

Leasehold Area. Land District of Gunnedah; County of Pottinger. The Crown Lands within the boundaries of that part of More Devil Run lying to the west of the dividing line, as notified in *Gazette*, 11th July, 1885.

Resumed Area. Land District of Gunnedah; County of Pottinger. The Crown Lands within the boundaries of that part of More Devil Run lying to the east of the dividing line, as notified in *Gazette*, 11th July, 1885.

The area, annual rent, and rate per acre; the area, license fee, and rate per section are as follows:—

Leasehold, 5,133 acres. Annual rent, £74 17s. 2d. Rate per acre, 1½d.
Resumed, 4,646 ,, ,, license, 48 7s. 11d. ,, per sec., £2 13s. 4d.

Name of Holder—Mr. Richard Lewis Jenkins.

MOROCO PASTORAL HOLDING, No. 131.

Comprising Moroco Run.

Leasehold Area. Land District of Deniliquin; County of Townsend. The Crown Lands within the boundaries of that part of Moroco Run lying to the west of the dividing line, as notified in *Gazette*, 11th July, 1885.

Resumed Area. Land District of Deniliquin; County of Townsend. The Crown Lands within the boundaries of that part of Moroco Run lying to the east of the dividing line, as notified in *Gazette*, 11th July, 1885.

The area, annual rent, and rate per acre; the area, license fee, and rate per section are as follows:—

Leasehold, 13,513 acres. Annual rent, £197 1s. 4d. Rate per acre, 3½d.
Resumed, 12,720 ,, ,, license, 164 6s. 0d. ,, per sec., £8 5s. 4d.

Name of Holder—Mr. Alexander McLaurin.

MOULMAIN PASTORAL HOLDING, No. 280.

Comprising Moulmain and Dundoo Runs.

Leasehold Area. Land District of Condoublin; County of Dowling. The Crown Lands within the boundaries of those parts of Moulmain and Dundoo Runs lying to the east of the dividing line, as notified in *Gazette*, 11th July, 1885.

Resumed Area. Land District of Condoublin; County of Dowling. The Crown Lands within the boundaries of those parts of Moulmain and Dundoo Runs lying to the west of the dividing line, as notified in *Gazette*, 11th July, 1885.

The area, annual rent, and rate per acre; the area, license fee, and rate per section are as follows:—

Leasehold, 18,900 acres. Annual rent, £157 10s. 0d. Rate per acre, 2d.
Resumed, 19,838 ,, ,, license, 82 13s. 2d. ,, per sec., £2 13s. 4d.

Names of Holders—Messrs. Charles Cairns Murray and William Sanderson.

MOUNT HARRIS PASTORAL HOLDING, No. 274.

Comprising Bebrue and Back Mount Harris Runs.

LEASEHOLD AREA. Land District of Dubbo: County of Gregory. The Crown Lands within the boundaries of that part of Bebrue and Back Mount Harris Runs lying to the north of the dividing line, as notified in *Gazette*, 11th July, 1885.

RESUMED AREA. Land District of Dubbo; County of Gregory. The Crown Lands within the boundaries of that part of Bebrue and back Mount Harris Runs lying to the south of the dividing line, as notified in *Gazette*, 11th July, 1885.

The area, annual rent, and rate per acre; the area, license fee, and rate per section are as follows:—

Leasehold, 16,140 acres. Annual rent, £218 11s. 3d. Rate per acre, 3¼d.
Resumed, 7,179 ,, ,, license, 67 6s. 1d. ,, per section, £6.

Names of Holders—Commercial Banking Company of Sydney and J. and Thomas Egan.

MOURA PASTORAL HOLDING, No. 705.

Comprising Waterholes Run.

RESUMED AREA. Land Districts of Parkes and Forbes; County of Ashburnham. The Crown Lands within the boundaries of that part of Waterholes Run lying to the west of the dividing line, as notified in *Gazette*, 5th August, 1885.

For Leasehold Area of this Holding see Moura, No. 509, Eastern Division.

The area, license fee, and rate per section are as follows:—

Resumed, 6,900 acres. License fee, 43 2s. 6d. Rate per section, £4.

Name of Holders—Australian Mortgage and Agency Company.

MOURABIE PASTORAL HOLDING, No. 303.

Comprising Bogala and Moorabie Runs.

LEASEHOLD AREA. Land District of Walgett; County of Leichhardt. The Crown Lands within the boundaries of those parts of Moorabie and Bogala Runs lying to the east of the dividing line, as notified in *Gazette*, 11th July, 1885.

RESUMED AREA. Land District of Walgett; County of Leichhardt. The Crown Lands within the boundaries of those parts of Moorabie and Bogala Runs lying to the west of the dividing line, as notified in *Gazette*, 11th July, 1885.

The area, annual rent, and rate per acre; the area, license fee, and rate per section are as follows:—

Leasehold, 22,040 acres. Annual rent, £149 4s. 7d. Rate per acre, 1¼d.
Resumed, 21,082 ,, ,, license. 87 16s. 10d. ,, per sec., £2 13s. 4d.

Name of Holders—Messrs. Dalgety and Company.

MOWABLAA PASTORAL HOLDING, No. 266.

Comprising Mowablaa Run.

LEASEHOLD AREA. Land District of Condoublin; County of Cunningham. The Crown Lands within the boundaries of that part of Mowablaa Run lying to the east of the dividing line, as notified in *Gazette*, 11th July, 1885.

RESUMED AREA. Land District of Condoublin; County of Cunningham. The Crown Lands within the boundaries of that part of Mowablaa Run lying to the west of the dividing line, as notified in *Gazette*, 11th July, 1885.

The area, annual rent, and rate per acre; the area, license fee, and rate per section are as follows:—

Leasehold, 33,300 acres. Annual rent, £138 15s. 0d. Rate per acre, 1d.
Resumed, 30,700 ,, ,, license, 44 7s. 5d. ,, per sec., 18s. 6d.

Name of Leaseholders—Australian and New Zealand Mortgage Company.
,, Licensees—Messrs. Charles Cairns Murray and Wm. Sanderson.

MULGA OR GLENARIFF BLOCK B PASTORAL HOLDING, No. 519.

Comprising Glenariff block B Run.

LEASEHOLD AREA. Land District of Cobar East; County of Canbelago. The Crown Lands within the boundaries of that part of Glenariff Block B Run lying to the north-east of the dividing line, as notified in *Gazette*, 11th July, 1885.

RESUMED AREA. Land District of Cobar East; County of Canbelego. The Crown Lands within the boundaries of that part of Glenariff block B Run lying to the south-west of the dividing line, as notified in *Gazette*, 11th July, 1885.

The area, annual rent, and rate per acre; the area, license fee, and rate per section are as follows:—

Leasehold, 21,423 acres. Annual rent, £133 17s. 11d. Rate per acre, 1½d.
Resumed, 21,660 ,, ,, license, 67 13s. 9d. ,, per section, £2.

Name of Holders—Bank of New South Wales.

MULLAH PASTORAL HOLDING, No. 661.

Comprising Mullah, Back Mullah, Outer Back Mullah, and Enmore Runs.

LEASEHOLD AREA. Land District of Dubbo; County of Narromine. The Crown Lands within the boundaries of Mullah, Back Mullah, and Outer Back Mullah Runs and that part of Enmore Run lying to the east of the dividing line, as notified in *Gazette*, 5th August, 1885.

RESUMED AREA. Land District of Dubbo; County of Narromine. The Crown Lands within the boundaries of that part of Enmore Run lying to the west of the dividing line, as notified in *Gazette*, 5th August, 1885.

The area, annual rent, and rate per acre; the area, license fee, and rate per section are as follows:—

Leasehold, 40,597 acres. Annual rent, £608 19s. 1d. Rate per acre, 3d. 2·5th.
Resumed, 13,498 ,, ,, license, 112 9s. 8d. ,, per sec., £5 6s. 8d.

Name of Holders—Commercial Banking Company of Sydney.

MULLENGUDGERY PASTORAL HOLDING, No. 42.

Comprising Mullingudgery, Mullingudgery South, and Outer Back Mullingudgery Runs.

LEASEHOLD AREA. Land District of Dubbo; County of Oxley. The Crown Lands within the boundaries of Mullingudgery Run and that part of Mullingudgery South Run lying to the north-east of the dividing line, as notified in *Gazette*, 11th July, 1885.

RESUMED AREA. Land District of Dubbo; County of Oxley. The Crown Lands within the boundaries of Outer Back Mullingudgery Run and that part of Mullingudgery South Run lying to the south-west of the dividing line, as notified in *Gazette*, 11th July, 1885.

The area, annual rent, and rate per acre; the area, license fee, and rate per section are as follows:—

Leasehold, 8,602 acres. Annual rent, £107 10s. 6d. Rate per acre, 3d.
Resumed, 7,233 ,, ,, license 52 14s. 10d. ,, per sec., £4 13s. 4d.

Name of Holder—Mr. John Mackay.

MULWALA AND SAVERNAKE PASTORAL HOLDING, No. 14.

Comprising Mulwheley and Savanake Runs.

LEASEHOLD AREA. Land District of Corowa; County of Denison. The Crown Lands within the boundaries of Savanake and that portion of Mulwheley Runs lying to the north of the dividing line, as notified in *Gazette*, 11th July, 1885.

RESUMED AREA. Land District of Corowa ; County of Denison. The Crown Lands within the boundaries of that portion of Mulwheley Run lying to the south of the dividing line, as notified in *Gazette*, 11th July, 1885.

The area, annual rent, and rate per acre ; the area, license fee, and rate per section are as follows :—

Leasehold,	9,460 acres.	Annual rent,	£236 10s. 0d.	Rate per acre,	6d.
Resumed,	7,080 ,,	,,	license, 103 5s. 0d.	,, per sec.,	£9 6s. 8d.

Name of Holder—Mr. Alexander Sloane.

MUMBLEBONE PASTORAL HOLDING, No. 85.

Comprising Triangle, Youningbil, Collee or Beardina, Mumblebone, and back of Mumblebone Runs.

LEASEHOLD AREA. Land District of Dubbo ; County of Gregory. The Crown Lands within the boundaries of those parts of Mumblebone, Back of Mumblebone, and Triangle Runs lying to the north-west of the dividing line, as notified in *Gazette*, 11th July, 1885.

RESUMED AREA. Land District of Dubbo ; County of Oxley. The Crown Lands within the boundaries of Youningbil, Beardina, and those parts of Mumblebone, Back of Mumblebone, and Triangle Runs lying to the south-east of the dividing line, as notified in *Gazette*, 11th July, 1885.

The area, annual rent, and rate per acre ; the area, license fee, and rate per section are as follows :—

Leasehold,	26,149 acres.	Annual rent,	£326 17s. 3d.	Rate per acre,	3d
Resumed,	18,163 ,,	,,	license, 132 8s. 9d.	,, per sec,	£4 13s. 4d.

Names of Holders—Messrs. Edward Harvey and Henry Edward Kater.

MUNDAWADDERA PASTORAL HOLDING, No. 601.

Comprising Mundawadera Runs.

LEASEHOLD AREA. Land District of Wagga Wagga ; County of Mitchell. The Crown Lands within the boundaries of that part of Mundawadera Run lying to the east and north of the dividing line, as notified in *Gazette*, 31st July, 1885.

RESUMED AREA. Land Districts of Wagga Wagga and Urana; Counties of Mitchell and Urana. The Crown Lands within the boundaries of that part of Mundawadera Run lying to the west of the dividing line, as notified in *Gazette*, 31st July, 1885.

The area, annual rent, and rate per acre ; the area, license fee, and rate per section are as follows :—

Leasehold,	8,589 acres.	Annual rent,	£143 3s. 0d.	Rate per acre,	4d.
Resumed,	7,884 ,,	,,	license, 98 11s. 0d.	,, per section,	£8.

Name of Holders—Scottish Australian Investment Company.

MUNGADAL PASTORAL HOLDING, No. 561.

Comprising Mungadingadal and Mungadingadal back Runs.

LEASEHOLD AREA. Land District of Hay ; County of Waradgery. The Crown Lands within the boundaries of those parts of Mungadingadal and Mungadingadal Back Runs lying to the west of the dividing line, as notified in *Gazette*, 31st July, 1885.

RESUMED AREA. Land District of Hay; Counties of Waradgery. The Crown Lands within the boundaries of those parts of Mungadingadal and Mungadingadal Back Runs lying to the east of the dividing line, as notified in *Gazette*, 31st July, 1885.

The area, annual rent, and rate per acre; the area, license fee, and rate per section are as follows;—

Leasehold, 11,510 acres. Annual rent £148 13s. 5d. Rate per acre, 3d. 1-10th.
Resumed, 6,139 ,, ,, license, 63 19s. 0d. ,, per sec., £6 13s. 4d.

Name of Holder—Mr. Colin William Simson.

MUNGARY WEST PASTORAL HOLDING, No. 515.

Comprising the following Runs, viz.:—Nelson, East Draggy, Draggy, Outlet, The Oaks, Corses Curle, Graddell, Mungarie West, Warge Rock, Bullock Creek, and Berchen Lagoons.

LEASEHOLD AREA. Land Districts of Dubbo and Parkes; Counties of Narromine and Kennedy. The Crown Lands within the boundaries of Nelson, East Draggy, Outlet, The Oaks, and Mungarie West Runs, and that part of Draggy Run lying to the east and north of the dividing line, as notified in *Gazette*, 11th July, 1885.

RESUMED AREA. Land Districts of Dubbo and Parkes; Counties of Narromine and Kennedy. The Crown Lands within the boundaries of Corses Courle, Graddell, Warge Rock, Bullock Creek, and Berchen Lagoons Runs, and that part of Draggy Run lying to the west and south of the dividing line, as notified in *Gazette*, 11th July, 1885.

The area, annual rent, and rate per acre; the area, license fee, and rate per section are as follows:—

Leasehold, 85,192 acres. Annual rent, £1,153 12s. 10d. Rate per acre, 3¼d.
Resumed, 82,429 ,, ,, license, 515 3s. 8d. ,, per section, £4.

Names of Holders - Messrs. Robert, John, junr., Hugh, and William Strahorn.

MUNGERBUMBONE PASTORAL HOLDING, No. 652.

Comprising Bucker No. 2, Gerwa, Mungabumbone, and back Carabear block C Runs.

LEASEHOLD AREA. Land District of Coonamble; Counties of Leichhardt and Gregory. The Crown Lands within the boundaries of Mungabumbone Run, and those parts of Gerwa, Bucker No. 2, and Back Carabear Block C Run lying to the south of the dividing line, as notified in *Gazette*, 5th August, 1885.

RESUMED AREA. Land District of Coonamble; Counties of Leichhardt and Gregory. The Crown Lands within the boundaries of those parts of Gerwa, Bucker No. 2, and Back Carabear Block C Runs lying to the north of the dividing line, as notified in *Gazette*, 5th August, 1885.

The area, annual rent, and rate per acre; the area, license fee, and rate per section are as follows:—

Leasehold, 19,464 acres. Annual rent, £182 9s. 6d. Rate per acre, 2¼d.
Resumed, 17,908 ,, ,, license, 102 11s. 11d. ,, per sec., £3 13s. 4d.

Names of Holders—Mr. J. McLean and Australian Joint Stock Bank.

MUNGIEBUNDIE PASTORAL HOLDING, No. 516.

Comprising Mungie Bundie Run.

LEASEHOLD AREA. Land District of Moree; County of Courallie. The Crown Lands within the boundaries of that part of Mungie Bundie Run lying to the west of the dividing line, as notified in *Gazette*, 11th July, 1885.

RESUMED AREA. Land District of Moree; County of Courallie. The Crown Lands within the boundaries of that part of Mungie Bundie Run lying to the east of the dividing line, as notified in *Gazette*, 11th July, 1885.

The area, annual rent, and rate per acre; the area, license fee, and rate per section are as follows :—

Leasehold, 16,373 acres. Annual rent, £204 13s. 3d. Rate per acre, 3d.
Resumed, 11,782 ,, ,, license, 85 18s. 3d. ,, per sec., £4 13s. 4d.

Name of Holder—Mr. John Franklin McMullen.

MUNGLE AND WALLAH PASTORAL HOLDING, No. 670.

Comprising Mungle and Wallah Runs.

LEASEHOLD AREA. Land District of Warialda; County of Stapylton. The Crown Lands within the boundaries of Mungle Run and that part of Wallah Run lying to the west of the dividing line, as notified in *Gazette*, 5th August, 1885.

RESUMED AREA. Land District of Warialda; County of Stapylton. The Crown Lands within the boundaries of that part of Wallah Run lying to the east of the dividing line, as notified in *Gazette*, 5th August, 1885.

The area, annual rent, and rate per acre are as follows :—

Leasehold, 31,700 acres. Annual rent, £264 3s. 4d. Rate per acre, 2d.
Resumed, 31,765 ,, Not under Occupation License.

Name of Holders—Bank of New South Wales.

MUNGRANBY AND BOURBEEN PASTORAL HOLDING, No. 99.

Comprising Mungranby and Bourbeen Runs.

LEASEHOLD AREA. Land District of Coonabarabran; County of Gowen. The Crown Lands within the boundaries of Mungranby Run lying to the east of the dividing line, as notified in *Gazette*, 11th July, 1885.

RESUMED AREA. Land District of Coonabarabran; County of Gowen. The Crown Lands within the boundaries of Bourbeen Run lying to the west of the dividing line, as notified in *Gazette*, 11th July, 1885.

The area, annual rent, and rate per acre; the area, license fee, and rate per section are as follows :—

Leasehold, 10,797 acres. Annual rent, £67 9s. 8d. Rate per acre, 1½d.
Resumed, 13,875 ,, ,, license, 57 16s. 3d. ,, per sec., £2 13s. 4d.

Name of Leaseholders—Australian Joint Stock Bank.
,, Licensee—Mr. Peter Luckey.

MUNGYER PASTORAL HOLDING, No. 255.

Comprising the following Runs, viz.:—Gurrotha West, Pialby, Gurrotha, Derriman, Derriman North, South Werritt, Mungyer, Burrilda, Doorabeeba and Doorabeeba East.

LEASEHOLD AREA. Land District of Moree; County of Benarba. The Crown Lands within the boundaries of Doorabeeba and Doorabeeba East Runs and those parts of Burrilda and Mungyer Runs lying to the east of the dividing line, as notified in *Gazette*, 11th July, 1885.

RESUMED AREA. Land District of Moree; County of Benarba. The Crown Lands within the boundaries of South Werritt, Derriman North, Derriman,

Gurrotha, Gurrotha West and Pially Runs and those parts of Mungyer and Burrilda Runs lying to the west of the dividing line, as notified in *Gazette*, 11th July, 1885.

The area, annual rent, and rate per acre; the area, license fee, and rate per section are as follows:—

Leasehold, 109,354 acres. Annual rent, £1,196 1s. 2d. Rate per acre, 2⅝d.
Resumed, 94,105 ,, ,, license, 588 3s. 2d. ,, per section, £4.

Name of Holder—The Honorable Ebenezer Vickery, M.L.C.

MURGAH PASTORAL HOLDING, No. 294.

Comprising Murgah Run.

Leasehold Area. Land District of Deniliquin; Counties of Wakool and Townsend. The Crown Lands within the boundaries of that part of Murga Run lying to the south and east of the dividing line, as notified in *Gazette*, 11th July, 1885.

Resumed Area. Land District of Deniliquin; County of Wakool. The Crown Lands within the boundaries of that part of Murga Run lying to the north and west of the dividing line, as notified in *Gazette*, 11th July, 1885.

The area, annual rent, and rate per acre; the area, license fee, and rate per section are as follows:—

Leasehold, 7,270 acres. Annual rent, £124 3s. 11d. Rate per acre, 4d. 1-10th.
Resumed, 8,946 ,, ,, license, 116 9s. 8d. ,, per sec., £8 6s. 8d.

Names of Holders—Messrs. Mack Frank, Albert Austin and Thomas Millear.

MURRAY PASTORAL HOLDING, No. 351.

Comprising Murray Run.

Leasehold Area. Land District of Corowa; County of Denison. The Crown Lands within the boundaries of that part of Murray Run lying to the east of the dividing line, as notified in *Gazette*, 11th July, 1885.

Resumed Area. Land District of Corowa; County of Denison. The Crown Lands within the boundaries of that part of Murray Run lying to the west and south of the dividing line, as notified in *Gazette*, 11th July, 1885.

The area, annual rent, and rate per acre; the area, license fee, and rate per section are as follows:—

Leasehold, 5,250 acres. Annual rent, £175 0s. 0d. Rate per acre, 8d.
Resumed, 6,293 ,, ,, license, 117 19s. 11d. ,, per section, £12.

Names of Holders—Messrs. Robert and Patrick M'Farland

MURRAY DOWNS PASTORAL HOLDING, No. 299.

Comprising Murray Downs and Willakool Runs.

Leasehold Area. Land District of Deniliquin; County of Wakool. The Crown Lands within the boundaries of those parts of Murray Downs and Willakool Run lying to the east and south of the dividing line, as notified in *Gazette*, 11th July, 1885.

Resumed Area. Land District of Deniliquin; County of Wakool. The Crown Lands within the boundaries of those parts of Murray Downs and Willakool Runs lying to the west and north of the dividing line, as notified in *Gazette*, 11th July, 1885.

The area, annual rent, and rate per acre; the area, license fee, and rate per section are as follows:—

Leasehold, 16,472 acres. Annual rent, £283 2s. 3d. Rate per acre, 4⅛d.
Resumed, 14,279 ,, ,, license, 118 19s. 10d. ,, per sec., £5 6s. 8d.

Names of Holders—Messrs. Charles Campbell and Alfred Felton.

MURRILL CREEK PASTORAL HOLDING, No 412.

Comprising Murril Creek Run.

LEASEHOLD AREA. Land Districts of Narrandera and Wagga Wagga ; Counties of Bourke and Cooper. The Crown Lands within the boundaries of that part of Murril Creek Run lying to the south and west of the dividing line, as notified in *Gazette*, 11th July, 1885.

RESUMED AREA. Land District of Wagga Wagga ; County of Bourke. The Crown Lands within the boundaries of that part of Murril Creek Run lying to the north and east of the dividing line, as notified in *Gazette*, 11th July, 1885.

The area, annual rent, and rate per acre : the area, license fee, and rate per section are as follows :—

Leasehold,	20,118 acres.	Annual rent,	£314 6s. 11d.	Rate per acre,	3¾d.
Resumed,	16,559 ,,	,,	license, 86 4s. 11d.	,, per sec.,	£3 6s. 8d.

Name of Holders—Australasian Mortgage and Agency Company.

MURRUMBIDGERIE PASTORAL HOLDING, No. 655.

Comprising the following Runs, viz. :—Back Mundooran, Back Gidgenboyne, Back Breelong, New Bellemore, Ballimore, Spicer's Creek, Yarindury West, Wooroboomi, New Geary, Rocky Station, Murrumbidgerie, Little River and Weatherwaugh.

LEASEHOLD AREA. Land District of Dubbo ; Counties of Lincoln and Gordon. The Crown Lands within the boundaries of Spicer's Creek, Wooroboomi, Rocky Station, Murrumbidgerie, Little River and Weatherwaugh Runs, and those parts of Back Gidgenboyne, Back Breelong, New Bellemore, Ballimore, Yarindury West, and New Geary Runs lying to the south and east of the dividing line, as notified in *Gazette*, 5th August, 1885.

RESUMED AREA. Land District of Dubbo ; County of Lincoln. The Crown Lands within the boundaries of Back Mundooran Run and those parts of Back Gidgenboyne, Back Breelong, New Bellemore, Ballimore, Yarindury West and New Geary Runs lying to the north and west of the dividing line, as notified in *Gazette*, 5th August, 1885.

The area, annual rent, and rate per acre ; the area, license fee, and rate per section are as follows :—

Leasehold,	118,325 acres.	Annual rent,	£1,232 11s. 1d.	Rate per acre,	2½d.
Resumed,	113,377 ,,	,,	license, 708 12s. 2d.	,, per section,	£4.

Name of Holders—Australian Joint Stock Bank.

MURRUMBOGIE PASTORAL HOLDING, No. 380.

Comprising Murrumboogie Run,

LEASEHOLD AREA. Land District of Condoublin ; County of Cunningham. The Crown Lands within the boundaries of that part of Murrumboogie Run lying to the south of the dividing line, as notified in *Gazette*, 11th July, 1885.

RESUMED AREA. Land Districts of Parkes and Condoublin ; Counties of Kennedy and Cunningham. The Crown Lands within the boundaries of that part of Murrumboogie Run lying to the north of the dividing line, as notified in *Gazette*, 11th July, 1885.

The area, annual rent, and rate per acre ; the area, license fee, and rate per section are as follows :—

Leasehold,	18,225 acres.	Annual rent,	£75 8s. 9d.	Rate per acre,	1d.
Resumed,	20,740 ,,	,,	license, 35 12s. 11d.	,, per sec.,	£1 2s. 0d.

Name of Holders—Australian Mortgage and Agency Company.

MURRULEBALE PASTORAL HOLDING, No. 156.

Comprising Murolebale Run.

Leasehold Area. Land District of Wagga Wagga; County of Bourke. The Crown Lands within the boundaries of that part of Murolebale Run lying to the south of the dividing line, as notified in *Gazette*, 11th July, 1885.

Resumed Area. Land District of Wagga Wagga; County of Bourke. The Crown Lands within the boundaries of that part of Murolebale Run lying to the north of the dividing line, as notified in *Gazette*, 11th July, 1885.

The area, annual rent, and rate per acre; the area, license fee, and rate per section are as follows:—

Leasehold, 5,751 acres. Annual rent, £119 16s. 3d. Rate per acre, 5d.
Resumed, 7,954 ,, ,, license, 132 11s. 4d. ,, per sec., £10 13s. 4d.

Name of Holders—Scottish Australian Investment Company.

MURRUNGUNDY PASTORAL HOLDING, No. 680.

Comprising Murrungindy and Goan Creek Runs.

Leasehold Area. Land District of Dubbo; County of Lincoln. The Crown Lands within the boundaries of those parts of Goan Creek and Murrungindy Runs lying to the south of the dividing line, as notified in *Gazette*, 5th August, 1885.

Resumed Area. Land District of Dubbo; County of Lincoln. The Crown Lands within the boundaries of those parts of Murrungindy and Goan Creek Runs lying to the north of the dividing line, as notified in *Gazette*, 5th August, 1885.

The area, annual rent, and rate per acre; the area, license fee, and rate per section are as follows:—

Leasehold, 17,450 acres. Annual rent, £163 11s. 11d. Rate per acre, 2¼d.
Resumed, 20,240 ,, ,, license, 94 17s. 6d. ,, per section, £3.

Names of Holders—George Munro and William Edward Wilson

MYALL CREEK PASTORAL HOLDING, No. 706.

Comprising Keringobeldie, Myall Creek East, and Myall Creek West Runs.

Leasehold Area. Land District of Bingara; County of Murchison. The Crown Lands within the boundaries of Keringobeldie and Myall Creek West Runs lying to the west of the dividing line, as notified in *Gazette*, 5th August, 1885.

For Resumed area of this Holding, see Myall Creek, No. 510, in the Eastern Division.

The area, annual rent, and rate per acre are as follows:—

Leasehold, 62,066 acres. Annual rent, £517 4s. 4d. Rate per acre, 2d.

Name of Holder—Mr. William John Dangar.

MYALL DOWNS PASTORAL HOLDING, No. 629.

Comprising Myall Downs Run.

Leasehold Area. Land District of Warialda; County of Stapylton. The Crown Lands within the boundaries of that part of Myall Downs Run lying to the north of the dividing line, as notified in *Gazette*, 31st July, 1885.

RESUMED AREA. Land District of Warialda; Counties of Stapylton and Burnett. The Crown Lands within the boundaries of that part of Myall Downs Run lying to the south of the dividing line, as notified in *Gazette*, 31st July, 1885.

The area, annual rent, and rate per acre; the area, license fee, and rate per section are as follows:—

Leasehold,	12,266 acres.	Annual rent,	£102 4s. 4d.	Rate per acre,	2d.
Resumed,	9,092 ,,	,,	license, 37 17s. 8d.	,, per sec.,	£2 13s. 4d.

Names of Holders—Messrs. John Donald Macaush, John Windeyer, and William Thomas Cadell.

MYALL PLAINS PASTORAL HOLDING, No. 338.

Comprising Myall Plains Run.

LEASEHOLD AREA. Land District of Urana; County of Urana. The Crown Lands within the boundaries of that part of the Myall Plains Run lying to the south of the dividing line, as notified in *Gazette*, 11th July, 1885.

RESUMED AREA. Land District of Urana; County of Urana. The Crown Lands within the boundaries of that part of the Myall Plains Run lying to the north of the dividing line, as notified in *Gazette*, 11th July, 1885.

The area, annual rent, and rate per acre; the area, license fee, and rate per section are as follows:—

Leasehold,	880 acres.	Annual rent,	£11 0s. 0d.	Rate per acre,	3d.
Resumed,	841 ,,	,,	license, 11 7s. 10d.	,, per sec.,	£8 13s. 4d.

Name of Holder—Mr. John O'Brien.

NANGERYBONE PASTORAL HOLDING, No. 459.

Comprising Wicklow, block K, and Mombill Runs.

LEASEHOLD AREA. Land District of Condoublin; County of Cunningham. The Crown Lands within the boundaries of that part of Mombill Run lying to the south-east of the dividing line, as notified in *Gazette*, 11th July, 1885.

RESUMED AREA. Land Districts of Parkes and Condoublin; Counties of Flinders and Cunningham. The Crown Lands within the boundaries of Wicklow Block K Run and that part of Mombill Run lying to the north-west of the dividing line, as notified in *Gazette*, 11th July, 1885.

The area, annual rent, and rate per acre; the area, license fee, and rate per section are as follows:—

Leasehold,	38,640 acres.	Annual rent,	£322 0s. 0d.	Rate per acre,	2d.
Resumed,	37,876 ,,	,,	license, 177 10s. 11d.	,, per section,	£3.

Name of Holders—Australasian Mortgage and Agency Company.

NANGUNIA AND WARMATTA PASTORAL HOLDING, No. 635.

Comprising Nangunia and Warmatta Runs.

LEASEHOLD AREA. Land District of Corowa; County of Denison. The Crown Lands within the boundaries of Warmatta Run and that part of Nangunia Run lying to the east of the dividing line, as notified in *Gazette*, 31st July, 1885.

Resumed Area. Land District of Corowa; County of Denison. The Crown Lands within the boundaries of that part of Nangunia Run lying to the west of the dividing line, as notified in *Gazette*, 31st July, 1885.

The area, annual rent, and rate per acre; the area, license fee, and rate per section are as follows:—

Leasehold, 1,093 acres.	Annual rent, £40 19s. 9d.	Rate per acre, 9d.	
Resumed, 2,331 ,,	,, license, 58 5s. 6d.	,, per section, £16.	

Name of Holder—Mr. Henry Godfrey.

NANIMA PASTORAL HOLDING, No. 593.

Comprising Nanima Run.

Leasehold Area. Land District of Forbes; County of Forbes. The Crown Lands within the boundaries of that part of Nanima Run lying to the east of the dividing line, as notified in *Gazette*, 31st July, 1885.

Resumed Area. Land Districts of Forbes and Grenfell; County of Forbes. The Crown Lands within the boundaries of that part of Nanima Run lying to the west of the dividing line, as notified in *Gazette*, 31st July, 1885.

The area, annual rent, and rate per acre; the area, license fee, and rate per section are as follows:—

Leasehold, 6,714 acres.	Annual rent, £62 18s. 11d.	Rate per acre, 2¼d.	
Resumed, 2,458 ,,	,, license, 15 17s. 3d.	,, per section, £4.	

Name of Holder—Major West.

NAP NAP PASTORAL HOLDING, No. 68.

Comprising Nap Nap, Nap Nap block A, Nap Nap block B, and Nap Nap block C Runs.

Leasehold Area. Land District of Hay; County of Caira. The Crown Lands within the boundaries of Nap Nap Block C Run and those parts of Nap Nap and Nap Nap Block B Runs lying to the east of the dividing line, as notified in *Gazette*, 11th July, 1885.

Resumed Area. Land Districts of Hay and Balranald South; County of Caira. The Crown Lands within the boundaries of Nap Nap Block A Run, and those parts of Nap Nap and Nap Nap Block B Runs lying to the west of the dividing line, as notified in *Gazette*, 11th July, 1885.

The area, annual rent, and rate per acre; the area, license fee, and rate per section are as follows:—

Leasehold, 115,198 acres.	Annual rent, £959 19s. 8d.	Rate per acre, 2d.	
Resumed, 105,005 ,,	,, license, 787 10s. 9d.	,, per sec., £4 16s.	

Name of Holders—Australian Mortgage, Land and Finance Company.

NARADHAN PASTORAL HOLDING, No. 539.

Comprising Naradhan East, Nadbung, and Jimberoo Runs.

Leasehold Area. Land District of Hillston; County of Dowling. The Crown Lands within the boundaries of those parts of Naradhan East, Nadbung, and Jimberoo Runs lying to the south of the dividing line, as notified in *Gazette*, 11th July, 1885.

RESUMED AREA. Land District of Hillston; County of Dowling. The Crown Lands within the boundaries of those parts of Naradhan East, Nadbung, and Jimberoo Runs lying to the north of the dividing line, as notified in *Gazette*, 11th July, 1885.

The area, annual rent, and rate per acre; the area, license fee, and rate per section are as follows:—

Leasehold,	97,118 acres.	Annual rent,	£404 13s. 2d.	Rate per acre, 1d.
Resumed,	102,136 ,,	,,	license, 425 11s. 4d.	,, per sec., £2 13s 4d.

Name of Holders—New Zealand Loan and Mercantile Agency Company.

NARIAH PASTORAL HOLDING, No. 209.

Comprising Kalkerbitoo Back, Kalkerbitoo West, and Kalkerbitoo South Block A Runs.

LEASEHOLD AREA. Land District of Narrandera; County of Cooper. The Crown Lands within the boundaries of those parts of Kalkerbitoo Back, Kalkerbitoo West, and Kalkerbitoo South Block A Runs lying to the east of the dividing line, as notified in *Gazette*, 11th July, 1885.

RESUMED AREA. Land District of Narrandera; County of Cooper. The Crown Lands within the boundaries of those parts of Kalkerbitoo Back, Kalkerbitoo West, and Kalkerbitoo South Block A Runs lying to the west of the dividing line, as notified in *Gazette*, 11th July, 1885.

The area, annual rent, and rate per acre; the area, license fee, and rate per section are as follows:—

Leasehold,	76,001 acres.	Annual rent,	£475 0s. 2d.	Rate per acre, 1½d.
Resumed,	60,900 ,,	,,	license, 190 6s. 3d.	,, per section, £2.

Name of Holders—Trust and Agency Company of Australasia.

NARRAN PASTORAL HOLDING, No. 660.

Comprising Naran Run.

LEASEHOLD AREA. Land District of Dubbo; County of Lincoln. The Crown Lands within the boundaries of that part of Naran Run lying to the west and south of the dividing line, as notified in *Gazette*, 5th August, 1885.

RESUMED AREA. Land District of Dubbo; County of Lincoln. The Crown Lands within the boundaries of that part of Naran Run lying to the east of the dividing line, as notified in *Gazette*, 5th August, 1885.

The area, annual rent, and rate per acre; the area, license fee, and rate per section are as follows:—

Leasehold,	6,278 acres.	Annual rent,	£52 6s. 4d.	Rate per acre, 2d.
Resumed,	5,700 ,,	,,	license, 23 15s. 0d.	,, per sec., £2 13s. 4d.

Name of Holders—Bank of New South Wales.

NARRANDERA PASTORAL HOLDING, No. 26.

Comprising Bengamby, Narrandarai, Watti Creek, South Stumpy Paddock, and Heifer Station Runs.

LEASEHOLD AREA. Land District of Narrandera; County of Cooper. The Crown Lands within the boundaries of Bengamby Run and that part of Narrandarai Run lying to the west and north of the dividing line, as notified in *Gazette*, 11th July, 1885.

RESUMED AREA. Land Districts of Narrandarai and Wagga Wagga; Counties of Cooper and Bourke. The Crown Lands within the boundaries of Watti Creek,

South Stumpy Paddock, Heifer Station Runs, and that part of Narrandarai Run lying to the east and south of the dividing line, as notified in *Gazette*, 11th July, 1885.

The area, annual rent, and rate per acre; the area, license fee, and rate per section are as follows:—

Leasehold, 28,618 acres.	Annual rent, £298 2s. 1d.	Rate per acre, 2½d.	
Resumed, 32,983 ,,	,, license, 154 12s. 2d.	,, per section, £3.	

Name of Holders—Trust and Agency Company of Australasia.

NARRAWAY PASTORAL HOLDING, No. 530.

Comprising Narraway Run.

Leasehold Area. Land District of Coonamble; County of Leichhardt. The Crown Lands within the boundaries of that part of Narraway Run lying to the south-east of the dividing line, as notified in *Gazette*, 11th July, 1885.

Resumed Area. Land District of Coonamble; County of Leichhardt. The Crown Lands within the boundaries of that part of Narraway Run lying to the north-west of the dividing line, as notified in *Gazette*, 11th July, 1885.

The area, annual rent, and rate per acre; the area, license fee, and rate per section are as follows:—

Leasehold, 7,964 acres.	Annual rent, £66 7s. 4d.	Rate per acre, 5d.	
Resumed, 6,327 ,,	,, license, 49 8s. 7d.	,, per section, £5.	

Name of Holders—Bank of New South Wales.

NARRAWIN PASTORAL HOLDING, No. 678.

Comprising Willary, Willary West, Willary East, Thuara, and Thuara West Plains.

Leasehold Area. Land District of Brewarrina East; County of Clyde. The Crown Lands within the boundaries of Thuara and Thuara West Plains lying to the south of the dividing line, as notified in *Gazette*, 5th August, 1885.

Resumed Area. Land Districts of Brewarrina and Brewarrina East; County of Clyde. The Crown Lands within the boundaries of Willary East and Willary West Runs lying to the north of the dividing line, as notified in *Gazette*, 5th August, 1885.

A part of the resumed area, lies in the Western Division.

The area, annual rent, and rate per acre; the area, license fee, and rate per section are as follows:—

Leasehold, 30,861 acres.	Annual rent, £257 3s. 6d.	Rate per acre, 2d.	
Resumed, 19,017 ,,	,, license, 118 17s. 2d.	,, per section, £4.	

Name of Holder—Mr. James Sutherland Mitchell.

NARROMINE PASTORAL HOLDING, No. 383.

Comprising Narromine, Gum Swamp, Bogie Plains South, and Bogie Plains North Runs.

Leasehold Area. Land District of Dubbo; County of Narromine. The Crown Lands within the boundaries of Bogie Plains North Run and those parts of Bogie Plains South, Gum Swamp and Narromine Runs lying to the north and west of the dividing line, as notified in *Gazette*, 11th July, 1885.

Resumed Area. Land District of Dubbo; County of Narromine. The Crown Lands within the boundaries of those parts of Bogie Plains South, Gum

Swamp, and Narromine Runs lying to the south and east of the dividing line, as notified in *Gazette*, 11th July, 1885.

The area, annual rent, and rate per acre; the area, license fee, and rate per section are as follows:—

Leasehold, 69,066 acres. Annual rent, £863 6s. 6d. Rate per acre, 3d.
Resumed, 49,633 ,, ,, license, 413 12s. 2d. ,, per sec., £5 6s. 8d.

Names of Holders—Messrs. Frank Mack and Sydney Austin.

NARROW PLAINS PASTORAL HOLDING, No. 268.

Comprising Narrow Plain Run.

Leasehold Area. Land District of Corowa; County of Denison. The Crown Lands within the boundaries of that part of Narrow Plain Run lying to the south and east of the dividing line, as notified in *Gazette*, 11th July, 1885.

Resumed Area. Land District of Corowa; Counties of Denison and Urana. The Crown Lands within the boundaries of that part of Narrow Plain Run lying to the north of the dividing line, as notified in *Gazette*, 11th July, 1885.

The area, annual rent, and rate per acre; the area, license fee, and rate per section are as follows:—

Leasehold, 2,029 acres. Annual rent, £67 12s. 8d. Rate per acre, 8d.
Resumed, 2,490 ,, ,, license, 62 5s. 0d. ,, per section, £16.

Names of Holders—Messrs. Ross and James Ramsay.

NATIVE DOG PASTORAL HOLDING, No. 64.

Comprising Native Dog Creek Run.

Leasehold Area. Land District of Grenfell; County of Forbes. The Crown Lands within the boundaries of that part of Native Dog Creek Run lying to the west of the dividing line, as notified in *Gazette*, 11th July, 1885.

Resumed Area. Land District of Grenfell; County of Forbes. The Crown Lands within the boundaries of that part of Native Dog Creek Run lying to the east of the dividing line, as notified in *Gazette*, 11th July, 1885.

The area, annual rent, and rate per acre; the area, license fee, and rate per section are as follows:—

Leasehold, 8,694 acres. Annual rent, £63 7s. 10d. Rate per acre, 1½d.
Resumed, 5,839 ,, ,, license 24 6s. 7d. ,, per sec., £2 13s. 4d.

Name of Holders—English, Scottish, and Australian Chartered Bank.

NEBEA PASTORAL HOLDING, No. 93.

Comprising Coonamble North, Coonamoona, Coonamoona Back, Wee Taliba, and Bulgogar Runs.

Leasehold Area. Land District of Coonamble; County of Leichhardt. The Crown Lands within the boundaries of those parts of Coonamble North, Coonamoona, Coonamoona Back, and Wee Taliba Runs lying to the south of the dividing line, as notified in *Gazette*, 11th July, 1885.

Resumed Area. Land District of Coonamble; County of Leichhardt. The Crown Lands within the boundaries of Bulgogar Run and those parts of Wee Taliba, Coonamoona Back, Coonamoona, and Coonamble North Runs lying to the north of the dividing line, as notified in *Gazette*, 11th July, 1885.

The area, annual rent, and rate per acre; the area, license fee, and rate per section are as follows:—

Leasehold, 56,113 acres. Annual rent, £701 8s. 3d. Rate per acre, 3d.
Resumed, 50,367 ,, ,, license 393 9s. 10d. ,, per section, £5.

Names of Holders—Messrs. Edward Keep and William Murdock Ronald.

NEINBY (UPPER) PASTORAL HOLDING, No. 236.

Comprising Upper Neinby Run.

Leasehold Area. Land District of Coonamble; Counties of Gregory and Leichhardt. The Crown Lands within the boundaries of that part of Upper Neinby Run lying to the south-east of the dividing line, as notified in *Gazette*, 11th July, 1885.

Resumed Area. Land District of Coonamble; Counties of Gregory and Leichhardt. The Crown Lands within the boundaries of that part of Upper Neinby Run lying to the north-west of the dividing line, as notified in *Gazette*, 11th July, 1885.

The area, annual rent, and rate per acre; the area, license fee, and rate per section are as follows:—

Leasehold,	7,797 acres.	Annual rent,	£81 4s. 5d.	Rate per acre,	2½d.
Resumed,	6,924 acres.	,,	license, 43 5s. 6d.	,,	per section, £4.

Name of Holders—New Zealand Loan and Mercantile Agency Company.

NELGOWRIE PASTORAL HOLDING, No. 177.

Comprising Narraway North and Upper Ningear Runs.

Leasehold Area. Land District of Coonamble; County of Leichhardt. The Crown Lands within the boundaries of those parts of Upper Ningear and Narraway North Runs lying to the north and east of the dividing line, as notified in *Gazette*, 11th July, 1885.

Resumed Area. Land District of Coonamble; County of Leichhardt. The Crown Lands within the boundaries of those parts of Upper Ningear and Narraway North Runs lying to the south and west of the dividing line, as notified in *Gazette*, 11th July, 1885.

The area, annual rent, and rate per acre; the area, license fee, and rate per section are as follows:—

Leasehold,	13,866 acres.	Annual rent,	£180 10s. 11d.	Rate per acre,	2d.
Resumed,	12,620 ,,	,,	license, 105 3s. 4d.	,,	per sec., £5 6s. 8d.

Names of Holders — Messrs. William Channing and Marsham Elwin a'Beckett.

NELUNGALOO PASTORAL HOLDING, No. 726.

Comprising Nelangaloo and South Blowclear Runs.

Leasehold Area. Land District of Parkes; County of Ashburnham. The Crown Lands within the boundaries of Nelangaloo Run and that part of South Blowclear Run lying to the north and east of the dividing line, as notified in *Gazette*, 14th October, 1885.

Resumed Area. Land Districts of Parkes and Forbes; County of Ashburnham. The Crown Lands within the boundaries of that part of South Blowclear Run lying to the south and west of the dividing line, as notified in *Gazette*, 14th October, 1885.

The area, annual rent, and rate per acre; the area, license fee, and rate per section are as follows:—

Leasehold,	5,523 acres.	Annual rent,	£46 0s. 6d.	Rate per acre,	2d.
Resumed,	2,071 ,,	,,	license, 12 18s. 11d.	,,	per section, £4.

Name of Holders—Mercantile Bank of Sydney.

NEVERTIRE PASTORAL HOLDING, No. 447.

Comprising Nevertire, Boro, Back Gobabla, Cowell, Muryan, Centrebit, and Cathundril Runs.

LEASEHOLD AREA. Land District of Dubbo ; Counties of Oxley and Narromine. The Crown Lands within the boundaries of Centrebit and Cathundril Runs and those parts of Nevertire and Cowell, Muryan Runs lying to the east of the dividing line, as notified in *Gazette*, 11th July, 1885.

RESUMED AREA. Land District of Dubbo ; County of Oxley. The Crown Lands within the boundaries of Back Gobabla and Boro Runs and those parts of Cowell, Muryan, and Nevertire Runs lying to the west of the dividing line, as notified in *Gazette*, 11th July, 1885.

The area, annual rent, and rate per acre ; the area, license fee, and rate per section are as follows :—

Leasehold, 44,892 acres. Annual rent, £607 18s. 3d. Rate per acre, 3¼d.
Resumed, 20,841 ,, ,, license, 151 19s. 4d. ,, per sec., £4 13s. 4d.

Names of Holders—Messrs. John Cassels Ryrie and John Alexander.

NEW BABINDA PASTORAL HOLDING, No. 316.

Comprising New Babinda Run.

LEASEHOLD AREA. Land District of Cobar East ; County of Flinders. The Crown Lands within the boundaries of that part of New Babinda Run lying to the west of the dividing line, as notified in *Gazette*, 11th July, 1885.

RESUMED AREA. Land District of Cobar East ; County of Flinders. The Crown Lands within the boundaries of that part of New Babinda Run lying to the east of the dividing line, as notified in *Gazette*, 11th July, 1885.

The area, annual rent, and rate per acre ; the area, license fee, and rate per section are as follows :—

Leasehold, 26,215 acres. Annual rent, £109 4s. 7d. Rate per acre, 1d.
Resumed, 23,346 ,, ,, license, 60 16s. 0d. ,, per sec., £1 13s. 4d.

Name of Holders—Union Mortgage and Agency Company of Australia.

NEW BREELONG PASTORAL HOLDING, No. 389.

Comprising Breelong New Run.

LEASEHOLD AREA. Land District of Dubbo ; County of Lincoln. The Crown Lands within the boundaries of that part of Breelong New Run lying to the east of the dividing line, as notified in *Gazette*, 11th July, 1885.

RESUMED AREA. Land District of Dubbo ; County of Lincoln. The Crown Lands within the boundaries of that part of Breelong New Run lying to the west of the dividing line, as notified in *Gazette*, 11th July, 1885.

The area, annual rent, and rate per acre ; the area, license fee, and rate per section are as follows :—

Leasehold, 17,000 acres. Annual rent, £61 19s. 7d. Rate per acre, ¾d.
Resumed, 11,800 ,, ,, license, 49 3s. 4d. ,, per sec., £2 13s. 4d.

Name of Licensee—Mr. Peter McDonald.
,, Leaseholder—Mr. Charles Mackinnon.

NEW GRADGERY PASTORAL HOLDING, No. 669.

Comprising New Gradgery Run.

LEASEHOLD AREA. Land District of Coonamble ; County of Gregory. The Crown Lands within the boundaries of that part of New Gradgery Run lying to the west of the dividing line, as notified in *Gazette*, 5th August, 1885.

Resumed Area. Land District of Coonamble; County of Gregory. The Crown Lands within the boundaries of that part of New Gradgery Run lying to the east of the dividing line, as notified in *Gazette*, 5th August, 1885.

The area, annual rent, and rate per acre; the area, license fee, and rate per section are as follows:—

Leasehold, 1,444 acres. Annual rent, £10 10s. 7d. Rate per acre, 1¾d.
Resumed, 146 ,, ,, license, 1 4s. 4d. ,, per sec., £5 6s. 8d.

Name of Holder—Mr. George Woods.

NEW GERALGAMBONE PASTORAL HOLDING, No. 510.

Comprising New Geralgambone Run.

Leasehold Area. Land District of Coonamble; County of Ewenmar. The Crown Lands within the boundaries of that part of New Geralgambone Run lying to the north-east of the dividing line, as notified in *Gazette*, 11th July, 1885.

Resumed Area. Land District of Coonamble; County of Ewenmar. The Crown Lands within the boundaries of that part of New Geralgambone Run lying to the south-west of the dividing line, as notified in *Gazette*, 11th July, 1885.

The area, annual rent, and rate per acre; the area, license fee, and rate per section are as follows:—

Leasehold, 5,381 acres. Annual rent, £61 13s. 2d. Rate per acre, 2¾d.
Resumed, 5,832 ,, ,, license, 48 12s. 0d. ,, per sec, £5 6s. 8d.

Name of Holder—Mrs. Mary Marshall.

NEW KIRBAN PASTORAL HOLDING, No. 320.

Comprising New Kirban Run.

Leasehold Area. Land District of Coonamble; County of Ewenmar. The Crown Lands within the boundaries of that part of New Kirban Run lying to the south of the dividing line, as notified in *Gazette*, 11th July, 1885.

Resumed Area. Land District of Coonamble; County of Ewenmar. The Crown Lands within the boundaries of that part of New Kirban Run lying to the north of the dividing line, as notified in *Gazette*, 11th July, 1885.

The area, annual rent, and rate per acre; the area, license fee, and rate per section are as follows:—

Leasehold, 1,208 acres. Annual rent, £17 12s. 4d. Rate per acre, 1¾d.
Resumed, 1,391 ,, ,, license, 9 8s. 5d. ,, per sec., £4 6s. 8d.

Name of Holders—Messrs. Richard Goldsbrough and Company.

NEW MYREGALL PASTORAL HOLDING, No. 223.

Comprising New Myregall Run.

Leasehold Area. Land District of Coonamble; County of Ewenmar. The Crown Lands within the boundaries of that part of New Myregall Run lying to the east of the dividing line, as notified in *Gazette*, 11th July, 1885.

Resumed Area. Land District of Coonamble; County of Ewenmar. The Crown Lands within the boundaries of that part of New Myregall Run lying to the west of the dividing line, as notified in *Gazette*, 11th July, 1885.

The area, annual rent, and rate per acre; the area, license fee, and rate per section are as follows:—

Leasehold, 6,575 acres. Annual rent, £95 17s. 9d. Rate per acre, 2d.
Resumed, 6,615 ,, ,, license, 62 0s. 4d. ,, per section, £6.

Name of Holder—Mr. James Patrick.

NEW WYREGALL PASTORAL HOLDING, No. 531.

Comprising New Wyregall Run.

LEASEHOLD AREA. Land Districts of Dubbo and Parkes; County of Narromine. The Crown Lands within the boundaries of that part of New Wyregall Run lying to the north of the dividing line, as notified in *Gazette*, 11th July, 1885.

RESUMED AREA. Land Districts of Dubbo and Parkes; County of Narromine. The Crown Lands within the boundaries of that part of New Wyregall Run lying to the south of the dividing line, as notified in *Gazette*, 11th July, 1885.

The area, annual rent, and rate per acre; the area, license fee, and rate per section are as follows:—

Leasehold, 11,000 acres.	Annual rent, £45 16s. 8d.	Rate per acre, 1d.	
Resumed, 9,120 ,,	,, license, 38 0s. 0d.	,, per sec., £2 13s. 4d.	

Name of Holders—New Zealand Loan and Mercantile Agency Company.

NOORONG PASTORAL HOLDING, No. 729.

Comprising Wangaradgery Run.

LEASEHOLD AREA. Land District of Deniliquin; County of Wakool. The Crown Lands within the boundaries of that part of Wangaradgery Run lying to the west of the dividing line, as notified in *Gazette*, 5th March, 1886.

RESUMED AREA. Land District of Deniliquin; County of Wakool. The Crown Lands within the boundaries of that part of Wangaradgery Run lying to the east of the dividing line, as notified in *Gazette*, 5th March, 1886.

The area, annual rent, and rate per acre; the area, license fee, and rate per section are as follows:—

Leasehold, 20,160 acres.	Annual rent, £252 0s. 0d.	Rate per acre, 3d.	
Resumed, 17,580 ,,	,, license, 201 8s. 9d.	,, per sec., £7 6s. 8d.	

Name of Holder—Mr. Thomas Armstrong.

NORFOLK PASTORAL HOLDING, No. 717.

Comprising Norfolk Run.

LEASEHOLD AREA. Land District of Narrabri; County of White. The Crown Lands within the boundaries of that part of Norfolk Run lying to the north of the dividing line, as notified in *Gazette*, 8th September, 1885.

RESUMED AREA. Land District of Narrabri; County of White. The Crown Lands within the boundaries of that part of Norfolk Run lying to the south of the dividing line, as notified in *Gazette*, 8th September, 1885.

The area, annual rent, and rate per acre; the area, license fee, and rate per section are as follows:—

Leasehold, 18,200 acres.	Annual rent, £113 15s. 0d.	Rate per acre, 1½d.	
Resumed, 17,700 ,,	,, license, 55 6s. 3d.	,, per section, £2.	

Name of Holder—Mr. David Grover.

NORTH GOONAMBIL PASTORAL HOLDING, No. 238.

Comprising North Goonambil Run.

LEASEHOLD AREA. Land District of Urana; County of Urana. The Crown Lands within the boundaries of that part of North Goonambil Run lying to the east of the dividing line, as notified in *Gazette*, 11th July, 1885.

Resumed Area. Land District of Urana; County of Urana. The Crown Lands within the boundaries of that part of North Goonambil Run lying to the west of the dividing line,as notified in *Gazette*, 11th July, 1885.

The area, annual rent, and rate per acre; the area, license fee, and rate per section are as follows:—

Leasehold, 6,384 acres. Annual rent, £159 12s. 0d. Rate per acre, 6d.
Resumed, 4,880 ,, ,, license, 71 3s. 4d. ,, per sec., £9 6s. 8d.

Name of Holders—Australasian Mortgage and Agency Company.

NORTH GOGELDERIE PASTORAL HOLDING, No. 110.

Comprising North Gogeldrie Run.

Leasehold Area. Land District of Narrandera; County of Cooper. The Crown Lands within the boundaries of that part of North Gogeldrie Run lying to the east of the dividing line, as notified in *Gazette*, 11th July, 1885.

Resumed Area. Land District of Narrandera; County of Cooper. The Crown Lands within the boundaries of that part of North Gogeldrie Run lying to the west of the dividing line, as notified in *Gazette*, 11th July, 1885.

The area, annual rent, and rate per acre; the area, license fee, and rate per section are as follows:—

Leasehold, 7,492 acres. Annual rent, £70 4s. 9d. Rate per acre, 2¼d.
Resumed, 6,063 ,, ,, license, 28 8s. 5d. ,, per section, £3.

Name of Holders—Australasian Mortgage and Agency Company.

NORTH-EAST MANGOPLAH PASTORAL HOLDING, No. 453.

Comprising North-East Mangoplar Run.

Leasehold Area. Land District of Wagga Wagga; County of Mitchell. The Crown Lands within the boundaries of that part of North-East Mangoplar Run lying to the north-west of the dividing line, as notified in *Gazette*, 11th July, 1885.

Resumed Area. Land District of Wagga Wagga; County of Mitchell. The Crown Lands within the boundaries of that part of North-East Mangoplar Run lying to the south-east of the dividing line, as notified in *Gazette*, 11th July, 1885.

The area, annual rent, and rate per acre; the area, license fee, and rate per section are as follows:—

Leasehold, 2,871 acres. Annual rent, £35 17s. 9d. Rate per acre, 3d.
Resumed, 3,348 ,, ,, license, 17 8s. 9d. ,, per sec., £3 6s. 8d.

Name of Holder—Mr. John Cox.

NORTH JUNEE PASTORAL HOLDING, No. 662.

Comprising Junee North Run.

Leasehold Area. Land District of Wagga Wagga; County of Clarendon. The Crown Lands within the boundaries of that part of Junee North Run lying to the east of the dividing line, as notified in *Gazette*, 5th August, 1885.

Resumed Area. Land District of Wagga Wagga; County of Clarendon. The Crown Lands within the boundaries of that part of Junee North Run lying to the west of the dividing line, as notified in *Gazette*, 5th August, 1885.

The area, annual rent, and rate per acre; the area, license fee, and rate per section are as follows:—

Leasehold, 3,802 acres. Annual rent, £63 7s. 4d. Rate per acre, 4d.
Resumed, 1,650 ,, ,, license, 13 15s. 0d. ,, per sec., £5 6s. 8d.

Name of Holders—Union Bank of Australia.

NORTH MALONGA PASTORAL HOLDING, No. 70.

Comprising North Malonga Run.

LEASEHOLD AREA. Land District of Hillston; County of Dowling. The Crown Lands within the boundaries of that part of North Malonga Run lying to the south of the dividing line, as notified in *Gazette*, 11th July, 1885.

RESUMED AREA. Land District of Hillston; County of Dowling. The Crown Lands within the boundaries of that part of North Malonga Run lying to the north of the dividing line, as notified in *Gazette*, 11th July, 1885.

The area, annual rent, and rate per acre; the area, license fee, and rate per section are as follows:—

Leasehold, 17,500 acres. Annual rent, £116 13s. 4d. Rate per acre, 1d. 3-5th.
Resumed, 17,900 ,, ,, license, 74 11s. 8d. ,, per sec., £2 13s. 4d.

Name of Holders—Australian Mortgage, Land and Finance Company.

NORTH WAKOOL PASTORAL HOLDING, No. 354.

Comprising Wakool Creek Run.

LEASEHOLD AREA. Land District of Deniliquin; County of Wakool. The Crown Lands within the boundaries of that part of Wakool Creek Run lying to the west of the dividing line, as notified in *Gazette*, 11th July, 1885.

RESUMED AREA. Land District of Deniliquin; Counties of Wakool and Townsend. The Crown Lands within the boundaries of that part of Wakool Creek Run lying to the east of the dividing line, as notified in *Gazette*, 11th July, 1885.

The area, annual rent, and rate per acre; the area, license fee, and rate per section are as follows:—

Leasehold, 2,605 acres. Annual rent, £37 19s. 10d. Rate per acre, 8d.
Resumed, 1,041 ,, ,, license, 11 7s. 9d. ,, per section, £7.

Name of Licensee—Mr. James Alfred Cochran.
,, Leaseholder—Mr. J. Murch.

NORTH YANCO PASTORAL HOLDING, No. 142.

Comprising East Gogeldrie and Yanco Runs.

LEASEHOLD AREA. Land District of Narrandera; County of Cooper. The Crown Lands within the boundaries of East Gogeldrie and that part of Yanco Runs lying to the west of the dividing line, as notified in *Gazette*, 11th July, 1885.

RESUMED AREA. Land District of Narrandera; County of Cooper. The Crown Lands within the boundaries of that part of Yanco Run lying to the east of the dividing line, as notified in *Gazette*, 11th July, 1885.

The area, annual rent, and rate per acre; the area, license fee, and rate per section are as follows:—

Leasehold, 26,100 acres. Annual rent, £435 0s. 0d. Rate per acre, 4d.
Resumed, 12,852 ,, ,, license, 133 17s. 6d. ,, per sec., £6 13s. 4d.

Name of Holder—Mr. James Henry Douglas.

NORTH YATHONG PASTORAL HOLDING, No. 163.

Comprising North Yathong Run.

LEASEHOLD AREA. Land District of Urana; County of Urana. The Crown Lands within the boundaries of that part of North Yathong Run lying to the east of the dividing line, as notified in *Gazette*, 11th July, 1885.

Resumed Area. Land District of Urana ; County of Urana. The Crown Lands within the boundaries of that part of North Yathong Run lying to the west of the dividing line, as notified in *Gazette*, 11th July, 1885.

The area, annual rent, and rate per acre ; the area, license fee, and rate per section are as follows :—

Leasehold, 2,318 acres. Annual rent, £38 12s. 8d. Rate per acre, 4d.
Resumed, 2,594 ,, ,, license, 21 12s. 4d. ,, per sec., £5 6s. 8d.

Name of Holders—Australian Mortgage, Land, and Finance Company.

NOWERONIE PASTORAL HOLDING, No. 673.

Comprising Noweronine and Billabong Forest A Runs.

Leasehold Area. Land District of Urana ; County of Urana. The Crown Lands within the boundaries of that part of Noweronie Run lying to the north of the dividing line, as notified in *Gazette*, 5th August, 1885.

Resumed Area. Land District of Urana ; County of Urana. The Crown Lands within the boundaries of Billabong Forest A Run and that part of Noweronie Run lying to the south of the dividing line, as notified in *Gazette*, 5th August, 1885.

The area, annual rent, and rate per acre ; the area, license fee, and rate per section are as follows :—

Leasehold, 18,060 acres. Annual rent, £376 5s. 0d. Rate per acre, 5d.
Resumed, 18,892 ,, ,, license, 316 7s. 4d. ,, per sec., £10 13s. 4d.

Name of Licensee—Mr. George Ferguson Simpson.
,, Leaseholders—Messrs. George Napier Turner and John Spence.

NOWLEY PASTORAL HOLDING, No. 244.

Comprising West Nowley, East Nowley, Yarranbar, and Long Point East Runs.

Leasehold Area. Land District of Narrabri ; County of Jamison. The Crown Lands within the boundaries of West Nowley Run and those parts of East Nowley and Long Point East Runs lying to the west of the dividing line, as notified in *Gazette*, 11th July, 1885.

Resumed Area. Land District of Narrabri ; County of Jamison. The Crown Lands within the boundaries of Yarranbar Run and those parts of East Nowley and Long Point East Runs lying to the east of the dividing line, as notified in *Gazette*, 11th July, 1885.

The area, annual rent, and rate per acre ; the area, license fee, and rate per section are as follows :—

Leasehold, 20,082 acres. Annual rent, £309 12s. 0d. Rate per acre, 3d. 7-10ths.
Resumed, 16,822 ,, ,, license, 140 3s. 8d. ,, per sec., £5 6s. 8d.

Name of Holder—The Hon. Ebenezer Vickery, M.L.C.

NYANG PASTORAL HOLDING, No. 108.

Comprising Baalpool and Nyang Runs.

Leasehold Area. Land District of Deniliquin ; County of Wakool. The Crown Lands within the boundaries of Baalpool Run lying to the east of the dividing line, as notified in *Gazette*, 11th July, 1885

RESUMED AREA. Land District of Deniliquin; County of Wakool. The Crown Lands within the boundaries of Nyang Run lying to the west of the dividing line, as notified in *Gazette*, 11th July, 1885.

The area, annual rent, and rate per acre; the area, license fee, and rate per section are as follows:—

Leasehold, 39,068 acres. Annual rent, £602 6s. 0d. Rate per acre, 3d. 7-10ths.
Resumed, 28,993 ,, ,, license, 362 8s. 3d. ,, per sec., £8.

Names of Holders—Messrs. Neil Clark Turner, David Jones, and Arthur Ranken Blackwood.

NYINGAY PASTORAL HOLDING, No. 43.

Comprising Nyingay and Bald Hill Runs.

LEASEHOLD AREA. Land District of Hay; County of Townsend. The Crown Lands within the boundaries of Bald Hill Run and that part of Nyingay Run lying to the west of the dividing line, as notified in *Gazette*, 11th July, 1885.

RESUMED AREA. Land District of Hay; County of Townsend. The Crown Lands within the boundaries of that part of Nyingay Run lying to the east of the dividing line, as notified in *Gazette*, 11th July, 1885.

The area, annual rent, and rate per acre; the area, license fee, and rate per section are as follows:—

Leasehold, 6,441 acres. Annual rent, £80 10s. 3d. Rate per acre, 3d.
Resumed, 3,734 ,, ,, license, 37 6s. 10d. ,, per sec., £6 8s. 0d.

Names of Holders—Messrs. Patrick B. Curtain and Michael F. Curtain.

NYNGAN EAST PASTORAL HOLDING, No. 145.

Comprising Nyngan East Run.

LEASEHOLD AREA. Land District of Dubbo; County of Oxley The Crown Lands within the boundaries of that part of Nyngan East Run lying to the east of the dividing line, as notified in *Gazette*, 11th July, 1885.

RESUMED AREA. Land District of Dubbo; County of Oxley. The Crown Lands within the boundaries of that part of Nyngan East Run lying to the west of the dividing line, as notified in *Gazette*, 11th July, 1885.

The area, annual rent, and rate per acre; the area, license fee, and rate per section are as follows:—

Leasehold, 5,200 acres. Annual rent, £65 0s. 0d. Rate per acre, 3d.
Resumed, 2,864 ,, ,, license, 26 17s. 0d. ,, per sec., £6.

Name of Holders—Australian Joint Stock Bank.

OAKEY CREEK PASTORAL HOLDING, No. 194.

Comprising Oaky Creek Run.

LEASEHOLD AREA. Land District of Coonabarrabran; County of Napier. The Crown Lands within the boundaries of that part of Oaky Creek Run lying to the east of the dividing line, as notified in *Gazette*, 11th July, 1885.

RESUMED AREA. Land District of Coonabarrabran; County of Napier. The Crown Lands within the boundaries of that part of Oaky Creek Run lying to the west of the dividing line, as notified in *Gazette*, 11th July, 1885.

The area, annual rent, and rate per acre; the area, license fee, and rate per section are as follows:—

Leasehold, 2,880 acres. Annual rent, £24 0s. 0d. Rate per acre, 2d.
Resumed, 2,091 ,, ,, license, 10 17s. 10d. ,, per sec., £3 6s. 8d.

Name of Holder—Mr. James Mair Alison.

OBELLA PASTORAL HOLDING, No. 709.

Comprising Obella and Chain of Ponds Runs.

LEASEHOLD AREA. Land District of Dubbo; County of Gordon. The Crown Lands within the boundaries of Chain of Ponds Run and that part of Obella Run lying to the north of the dividing line, as notified in *Gazette*, 5th August, 1885.

For Resumed Area, see Obella, No. 513, in the Eastern Division.

The area, annual rent, and rate per acre are as follows:—

Leasehold, 33,736 acres. Annual rent, £281 2s. 8d. Rate per acre, 2d.

Name of Holder—Mr. Silas Harding.

OBERNE PASTORAL HOLDING, No. 707.

Comprising Oberne, Bago, and Courabyra Runs.

LEASEHOLD AREA. Land District of Wagga Wagga; County of Wynyard. The Crown Lands within the boundaries of Oberne Run lying to the north-west of the dividing line, as notified in *Gazette*, 5th August, 1885.

For Resumed Area of this Holding, see Oberne, No. 511, in the Eastern Division.

The area, annual rent, and rate per acre are as follows:—

Leasehold 24,737 acres. Annual rent, £257 13s. 7d. Rate per acre, 2½d.

Names of Holders—Messrs. Edward Ashcroft and Charles Darby Bardwell.

O'BRIEN'S CREEK PASTORAL HOLDING, No. 346.

Comprising O'Brien's Creek Run.

LEASEHOLD AREA. Land District of Wagga Wagga; County of Wynyard. The Crown Lands within the boundaries of that part of O'Brien's Creek Run lying to the south of the dividing line, as notified in *Gazette*, 11th July, 1885.

RESUMED AREA. Land District of Wagga Wagga; County of Wynyard. The Crown Lands within the boundaries of that part of O'Brien's Creek Run lying to the north of the dividing line, as notified in *Gazette*, 11th July, 1885.

The area, annual rent, and rate per acre; the area, license fee, and rate per section are as follows:—

Leasehold, 12,039 acres. Annual rent, £87 15s. 9d. Rate per acre, 1¾d.
Resumed, 7,991 ,, ,, license, 29 2s. 8d. ,, per sec, £2 6s. 8d.

Name of Holder—Mr. George Wilson.

OLD BIAMBLE PASTORAL HOLDING, No. 522.

Comprising Old Biamble Run.

LEASEHOLD AREA. Land District of Coonabarrabran; County of Napier. The Crown Lands within the boundaries of Old Biamble lying to the north of the dividing line, as notified in *Gazette*, 11th July, 1885.

RESUMED AREA. Land District of Coonabarrabran; County of Napier. The Crown Lands within the boundaries of that part of Old Biamble Run lying to the south of the dividing line, as notified in *Gazette*, 11th July, 1885.

The area, annual rent, and rate per acre; the area, license fee, and rate per section are as follows:—

Leasehold, 6,880 acres. Annual rent, £50 3s. 4d. Rate per acre, 1¾d.
Resumed, 7,024 ,, ,, license, 32 18s. 6d. ,, per sec., £3.

Name of Holders—Bank of New South Wales.

OLD HARBOUR PASTORAL HOLDING, No. 400.

Comprising Old Harbour Run.

LEASEHOLD AREA. Land District of Dubbo; County of Lincoln. The Crown Lands within the boundaries of that part of Old Harbour Run lying to the north-east of the dividing line, as notified in *Gazette*, 11th July, 1885.

RESUMED AREA. Land District of Dubbo; Counties of Ewenmar and Lincoln. The Crown Lands within the boundaries of that part of Old Harbour Run lying to the south-west of the dividing line, as notified in *Gazette*, 11th July, 1885.

The area, annual rent, and rate per acre; the area, license fee, and rate per section are as follows:—

Leasehold, 9,440 acres. Annual rent, £29 10s. 0d. Rate per acre, 1d.
Resumed, 9,900 ,, ,, license, 41 5s. 0d. ,, per sec., £2 13s. 4d.

Name of Holders—Bank of New Zealand.

OOMA PASTORAL HOLDING, No. 489.

Comprising Oma Run.

LEASEHOLD AREA. Land District of Forbes; County of Forbes. The Crown Lands within the boundaries of that part of Oma Run lying to the north of the dividing line, as notified in *Gazette*, 11th July, 1885.

RESUMED AREA. Land District of Forbes; County of Forbes. The Crown Lands within the boundaries of that part of Oma Run lying to the south of the dividing line, as notified in *Gazette*, 11th July, 1885.

The area, annual rent, and rate per acre; the area, license fee, and rate per section are as follows:—

Leasehold, 7,602 acres. Annual rent, £65 19s. 10d. Rate per acre, 2d. 1-12th.
Resumed, 5,310 ,, ,, license, 20 2s 6d. ,, per sec., £2 13s 4d.

Name of Holder—Mr. Andrew Hinchcliff.

OPPOSITE COONAMBLE OR EURAMIE PASTORAL HOLDING, No. 426.

Comprising Opposite Coonamble Run.

LEASEHOLD AREA. Land District of Coonamble; County of Leichhardt. The Crown Lands within the boundaries of that part of Opposite Coonamble Run lying to the west of the dividing line, as notified in *Gazette*, 11th July, 1885.

RESUMED AREA. Land District of Coonamble; County of Leichhardt. The Crown Lands within the boundaries of that part of Opposite Coonamble Run lying to the east of the dividing line, as notified in *Gazette*, 11th July, 1885.

The area, annual rent, and rate per acre; the area, license fee, and rate per section are as follows:—

Leasehold, 8,706 acres. Annual rent, £108 16s. 6d. Rate per acre, 3d.
Resumed, 4,854 ,, ,, license, 30 6s. 9d. ,, per section, £4.

Name of Holders—Messrs. Mark Herrmann and Vivian Cox

OPPOSITE DERRIBONG PASTORAL HOLDING, No. 613.

Comprising Opposite Derrybong Run.

LEASEHOLD AREA. Land District of Parkes; County of Kennedy. The Crown Lands within the boundaries of that part of Opposite Derrybong Run lying to the west of the dividing line, as notified in *Gazette*, 31st July, 1885.

Resumed Area. Land District of Parkes ; County of Kennedy. The Crown Lands within the boundaries of that part of Opposite Derrybong Run lying to the east of the dividing line, as notified in *Gazette*, 31st July, 1885.

The area, annual rent, and rate per acre ; the area, license fee, and rate per section are as follows :—

Leasehold, 6,267 acres. Annual rent, £71 16s. 2d. Rate per acre, 2¾d.
Resumed, 6,301 ,, ,, license, 39 7s. 8d. ,, per section, £4.

Name of Holder—Mr. George Gordon, sen.

ORANGE PLAINS PASTORAL HOLDING, No. 226.

Comprising Jumble Plains A, Jumble Plains F, Wicklow block D, and Back Tabratong West Runs.

Leasehold Area. Land District of Parkes ; County of Kennedy. The Crown Lands within the boundaries of Back Tabratong West Run and those parts of Jumble Plains A and Wicklow block D Runs lying to the north-east of the dividing line, as notified in *Gazette*, 11th July, 1885

Resumed Area. Land District of Parkes ; Counties of Flinders and Kennedy. The Crown Lands within the boundaries of Jumble Plains F Run and those parts of Wicklow block D and Jumble Plains A Runs lying to the south-west of the dividing line, as notified in *Gazette*, 11th July, 1885.

The area, annual rent, and rate per acre ; the area, license fee, and rate per section are as follows :—

Leasehold, 110,180 acres. Annual rent, £803 7s. 11d. Rate per acre, 1¾d.
Resumed, 106,660 ,, ,, license, 444 8s 4d. ,, per sec., £2 13s. 4d.

Name of Holder—Mr. Pat Hill Osborne.

OREEL PASTORAL HOLDING, No. 251.

Comprising Back Merriwymbone, Back South Oreel, Merriwymbone, South Oreel, North Oreel, Pokataroo, Behind Pokataroo Runs.

Leasehold Area. Land Districts of Walgett and Narrabri ; Counties of Denham and Jamison. The Crown Lands within the boundaries of South Oreel, Back South Oreel, and Back Merriwymbone Runs, and those parts of North Oreel, Merriwymbone, and Pokataroo Runs lying to the south and east of the dividing line, as notified in *Gazette*, 11th July, 1885.

Resumed Area. Land Districts of Walgett and Moree ; Counties of Benarba and Denham. The Crown Lands within the boundaries of Behind Pokataroo Run and those parts of Pokataroo, Merriwymbone, and North Oreel Runs lying to the north and west of the dividing line, as notified in *Gazette*, 11th July, 1885.

The area, annual rent, and rate per acre ; the area, license fee, and rate per section are as follows :—

Leasehold, 148,930 acres. Annual rent, £1,551 7s. 1d. Rate per acre, 2½d.
Resumed, 133,486 ,, ,, license, 856 17s. 10d. ,, per sec., £4 2s. 2d.

Names of Holders—Messrs. John Walsh and Thomas Elliot.

OREGON PASTORAL HOLDING, No. 30.

Comprising Oregon Run.

Leasehold Area. Land District of Warialdi ; County of Burnett. The Crown Lands within the boundaries of that part of Oregon Run lying to the north and east of the dividing line, as notified in *Gazette*, 11th July, 1885.

RESUMED AREA. Land District of Warialda; County of Burnett. The Crown Lands within the boundaries of that part of Oregon Run lying to the south and west of the dividing line, as notified in *Gazette*, 11th July, 1885.

The area, annual rent, and rate per acre; the area, license fee, and rate per section are as follows:—

Leasehold, 15,595 acres. Annual rent, £162 9s. 0d. Rate per acre, 3½d.
Resumed, 17,009 ,, ,, license, 88 11s. 10d. ,, per sec., £3 6s. 8d.

Name of Holder—Mrs. Ann McMillan.

OURA PASTORAL HOLDING, No. 557.

Comprising Oura Run.

LEASEHOLD AREA. Land District of Wagga Wagga; County of Clarendon. The Crown Lands within the boundaries of that part of Oura Run lying to the east of the dividing line, as notified in *Gazette*, 31st July, 1885.

RESUMED AREA. Land District of Wagga Wagga; County of Clarendon. The Crown Lands within the boundaries of that part of Oura Run lying to the north and west of the dividing line, as notified in *Gazette*, 31st July, 1885.

The area, annual rent, and rate per acre; the area, license fee, and rate per section are as follows:—

Leasehold, 2,970 acres. Annual rent, £49 10s. 0d. Rate per acre, 4d.
Resumed, 2,265 ,, ,, license, 28 6s. 3d. ,, per sec., £8.

Name of Leaseholders—The Union Bank of Australia.
,, Licensee—Mr. John Franklin M'Mullen.

OXLEY PASTORAL HOLDING, No. 217.

Comprising West Thelangering Run.

LEASEHOLD AREA. Land District of Hay; County of Waradgery. The Crown Lands within the boundaries of that part of West Thelangering Run lying to the east of the dividing line, as notified in *Gazette*, 11th July, 1885.

RESUMED AREA. Land District of Hay; County of Waradgery. The Crown Lands within the boundaries of that part of West Thelangering Run lying to the west of the dividing line, as notified in *Gazette*, 11th July, 1885.

The area, annual rent, and rate per acre; the area, license fee, and rate per section are as follows:—

Leasehold, 27,529 acres. Annual rent, £344 2s. 3d. Rate per acre, 3d.
Resumed, 26,037 ,, ,, license, 260 7s. 5d. ,, per section, £6 8s.

Name of Holders—Australian Mortgage, Land, and Finance Company.

PALISTHON PASTORAL HOLDING, No. 499.

Comprising Palisthan No. 2 Run.

LEASEHOLD AREA. Land District of Condoublin; County of Cunningham. The Crown Lands within the boundaries of that part of Palisthan No. 2 Run lying to the east of the dividing line, as notified in *Gazette*, 11th July, 1885.

RESUMED AREA. Land District of Condoublin; County of Cunningham. The Crown Lands within the boundaries of that part of Palisthan No. 2 Run lying to the west of the dividing line, as notified in *Gazette*, 11th July, 1885.

The area, annual rent, and rate per acre; the area, license fee, and rate per section are as follows:—

Leasehold, 31,700 acres. Annual rent, £264 3s. 4d. Rate per acre, 2d.
Resumed, 41,000 ,, ,, license, 192 3s. 9d. ,, per section, £3.

Name of Holders—Commercial Banking Company of Sydney.

PALLAL PASTORAL HOLDING, No. 387.

Comprising Pallal Run.

LEASEHOLD AREA. Land District of Bingera; County of Murchison. The Crown Lands within the boundaries of that part of Pallal Run lying to the south and west of the dividing line, as notified in *Gazette*, 11th July, 1885.

RESUMED AREA. Land District of Bingara; County of Murchison. The Crown Lands within the boundaries of that part of Pallal Run lying to the north and east of the dividing line, as notified in *Gazette*, 11th July, 1885.

The area, annual rent, and rate per acre; the area, license fee, and rate per section are as follows:—

Leasehold, 40,857 acres. Annual rent, £383 0s. 9d. Rate per acre, 2¼d.
Resumed, 39,231 ,, ,, license, 163 9s. 3d. ,, per sec., £2 13s. 4d.

Names of Holders—Messrs. Anton Tange and Henry Light Cousins.

PANJEE PASTORAL HOLDING, No. 175.

Comprising Babinda, Babinda North, Hermitage Plains Block A 1, Hermitage Block Z Runs.

LEASEHOLD AREA. Land District of Cobar East; County of Flinders. The Crown Lands within the boundaries of Hermitage Plains block A 1 Run and of that part of Babinda Run lying to the south-east of the dividing line, as notified in *Gazette*, 11th July, 1885.

RESUMED AREA. Land District of Cobar East; County of Flinders. The Crown Lands within the boundaries of Hermitage Plains block Z, Babinda North Runs, and of that part of Babinda Run lying to the north-west of the dividing line, as notified in *Gazette*, 11th July, 1885.

The area, annual rent, and rate per acre; the area, license fee, and rate per section are as follows:—

Leasehold, 135,104 acres. Annual rent, £562 18s. 8d. Rate per acre, 1d.
Resumed, 138,077 ,, ,, license, 359 11s. 6d. ,, per sec., £1 13s. 4d.

Name of Leaseholder—Mr. Thomas Walker.
,, Licensee—Trust and Agency Company of Australasia.

PARMIDMAN PASTORAL HOLDING, No. 399.

Comprising Wingidgen and Parmidman Runs.

LEASEHOLD AREA. Land District of Coonamble; County of Leichhardt. The Crown Lands within the boundaries of Parmidman Run lying to the south-west of the dividing line, as notified in *Gazette*, 11th July, 1885.

RESUMED AREA. Land District of Coonamble; County of Leichhardt. The Crown Lands within the boundaries of Wingidgen Run lying to the north-east of the dividing line, as notified in *Gazette*, 11th July, 1885.

The area, annual rent, and rate per acre; the area, license fee, and rate per section are as follows:—

Leasehold, 26,082 acres. Annual rent, £326 0s. 6d. Rate per acre, 3d.
Resumed, 26,200 ,, ,, license, 218 6s. 8d. ,, per sec., £5 6s 8d.

Name of Holders—Australian Joint Stock Bank.

PERRICOOTA PASTORAL HOLDING, No. 343.

Comprising Perricoota, Tooringabby or Long Swamp, and Tattaila Runs.

LEASEHOLD AREA. Land District of Deniliquin; County of Cadell. The Crown Lands within the boundaries of Pericoota and Tattaila Runs and that part of Tooringabby or Long Swamp Run lying to the south-east of the dividing line, as notified in *Gazette*, 11th July, 1885.

RESUMED AREA. Land District of Deniliquin; County of Cadell. The Crown Lands within the boundaries of that part of Tooringabby or Long Swamp Run lying to the north-west of the dividing line, as notified in *Gazette*, 11th July, 1885.

The area, annual rent, and rate per acre; the area, license fee, and rate per section are as follows:—

Leasehold, 18,223 acres. Annual rent, £569 9s. 5d. Rate per acre. 7½d.
Resumed, 25,055 ,, ,, license, 417 11s. 8d. ,, per sec., £10 13s. 4d.

Names of Holders — Messrs. Alexander William Robertson and John Wagner.

PETER DUFFITY PASTORAL HOLDING, No. 22.

Comprising Peter Duffity and Back Bibbegibbery Runs.

LEASEHOLD AREA. Land District of Dubbo; County of Gregory. The Crown Lands within the boundaries of those parts of Peter Duffity and Back Bibbegibbery Runs lying to the north-west of the dividing line, as notified in *Gazette*, 11th July, 1885.

RESUMED AREA. Land District of Dubbo; County of Gregory. The Crown Lands within the boundaries of those parts of Peter Duffity and Back Bibbegibbery Runs lying to the south-east of the dividing line, as notified in *Gazette*, 11th July, 1885.

The area, annual rent, and rate per acre; the area, license fee, and rate per section are as follows:—

Leasehold, 14,556 acres. Annual rent, £197 2s. 3d. Rate per acre, 3½d.
Resumed, 13,110 ,, ,, license, 122 18s. 2d. ,, per sec., £6.

Name of Holders—Commercial Banking Company of Sydney.

PEVENSEY PASTORAL HOLDING, No. 72.

Comprising Pevensey and Pevensey Back Runs.

LEASEHOLD AREA. Land District of Hay; County of Waradgery. The Crown Lands within the boundaries of those parts of Pevensey and Pevensey Back Runs lying to the east of the dividing line, as notified in *Gazette*, 11th July, 1885.

RESUMED AREA. Land District of Hay; County of Waradgery. The Crown Lands within the boundaries of those parts of Pevensey and Pevensey Back Runs lying to the west of the dividing line, as notified in *Gazette*, 11th July, 1885.

The area, annual rent, and rate per acre; the area, license fee, and rate per section are as follows:—

Leasehold, 40,748 acres. Annual rent, £509 7s. 0d. Rate per acre, 3d.
Resumed, 6,538 ,, ,, license, 62 13s. 1d. ,, per sec., £6 2s. 8d.

Names of Holders—Mrs. Victoria Alexandrina Chambers and Mr. Frederick Race Godfrey.

PIEDMONT PASTORAL HOLDING, No. 722.

Comprising Piedmont Run.

LEASEHOLD AREA. Land District of Bingara; County of Murchison. The Crown Lands within the boundaries of that part of Piedmont Run lying to the south-west of the dividing line, as notified in *Gazette*, 8th September, 1885.

RESUMED AREA. Land District of Bingara; County of Murchison. The Crown Lands within the boundaries of that part of Piedmont Run lying to the north-east of the dividing line, as notified in *Gazette*, 8th September, 1885.

The area, annual rent, and rate per acre; the area, license fee, and rate per section are as follows:—

Leasehold, 25,440 acres. Annual rent, £212 0s. 0d. Rate per acre, 2d.
Resumed, 25,880 ,, ,, license, 107 16s. 8d. ,, per sec. £2 13s. 4d.

Name of Holder—Mr. Daniel Capel.

PIER PIER PASTORAL HOLDING, No. 352.

Comprising Pier Pier Run.

LEASEHOLD AREA. Land District of Coonamble; County of Leichhardt. The Crown Lands within the boundaries of that part of Pier Pier Run lying to the south of the dividing line, as notified in *Gazette*, 11th July, 1885.

RESUMED AREA. Land District of Coonamble; County of Leichhardt. The Crown Lands within the boundaries of that part of Pier Pier Run lying to the north of the dividing line, as notified in *Gazette*, 11th July, 1885.

The area, annual rent, and rate per acre; the area, license fee, and rate per section are as follows:—

Leasehold, 6,560 acres. Annual rent, £85 8s. 4d. Rate per acre, 3⅛d.
Resumed, 5,840 ,, ,, license, 45 12s. 6d. ,, per section, £5.

Name of Holders—New Zealand Loan and Mercantile Agency Company.

PILLIGA PASTORAL HOLDING, No. 472.

Comprising Piliga, Berryabar South, Milchomi, Milchomi Back No. 1, Wangen North, and Wambadule Runs.

LEASEHOLD AREA. Land District of Narrabri; County of Baradine. The Crown Lands within the boundaries of Berryabar South, and Milchomi Back No. 1 Runs, and those parts of Milchomi, Piliga, Wangen North, and Wambadule Runs lying to the west of the dividing line, as notified in *Gazette*, 11th July, 1885.

RESUMED AREA. Land District of Narrabri; County of Baradine. The Crown Lands within the boundaries of those parts of Piliga, Wangen North, Wambadule and Milchomi Runs lying to the east of the dividing line, as notified in *Gazette*, 11th July, 1885.

The area, annual rent, and rate per acre; the area, license fee, and rate per section are as follows:—

Leasehold, 51,337 acres. Annual rent, £427 16s. 2d. Rate per acre, 2d.
Resumed, 61,554 ,, ,, license, 256 9s. 6d. ,, per sec., £2 13s. 4d.

Name of Holder—The Hon. Jeremiah Brice Rundle, M.L.C.

PINE RIDGE PASTORAL HOLDING, No. 328.

Comprising Lagoons (Talbragar) and Narangarie Runs.

LEASEHOLD AREA. Land Districts of Coonabarrabran and Dubbo; Counties of Napier and Lincoln. The Crown Lands within the boundaries of Narangarie Run and that part of Lagoons (Talbragar) Run lying to the east and south of the dividing line, as notified in *Gazette*, 11th July, 1885.

RESUMED AREA. Land District of Dubbo; County of Lincoln. The Crown Lands within the boundaries of that part of Lagoons (Talbragar) Run lying to the west of the dividing line, as notified in *Gazette*, 11th July, 1885.

The area, annual rent, and rate per acre; the area, license fee, and rate per section are as follows:—

Leasehold, 10,390 acres.	Annual rent £86 11s. 8d.	Rate per acre, 2d.	
Resumed, 9,250 ,,	,, license, 43 7s. 2d.	,, per section, £3.	

Name of Holder—The Hon. George Henry Cox, M.L.C.

PINNACLE PASTORAL HOLDING, No. 727.

Comprising Pinnacle and Maudry Runs.

LEASEHOLD AREA. Land Districts of Forbes and Grenfell; County of Forbes. The Crown Lands within the boundaries of those parts of Pinnacle and Maudry Runs lying to the east of the dividing line, as notified in *Gazette*, 14th October, 1885.

RESUMED AREA. Land Districts of Forbes and Grenfell; County of Forbes. The Crown Lands within the boundaries of those parts of Pinnacle and Maudry Runs lying to the west and north of the dividing line, as notified in *Gazette*, 14th October, 1885.

The area, annual rent, and rate per acre; the area, license fee, and rate per section are as follows:

Leasehold, 16,913 acres.	Annual rent, £105 14s. 2d.	Rate per acre, 1½d.	
Resumed, 15,275 ,,	,, license, 47 14s. 8d.	,, per sec., £2.	

Name of Holders—New Zealand Loan and Mercantile Agency Company.

POLLY BREWAN PASTORAL HOLDING, No. 57.

Comprising Polly Brewang, Back Polly Brewang, Colomy, and Carwell No. 3 Runs.

LEASEHOLD AREA. Land District of Walgett; County of Leichhardt. The Crown Lands within the boundaries of those parts of Colomy and Carwell No. 3 Runs lying to the east of the dividing line, as notified in *Gazette*, 11th July, 1885.

RESUMED AREA. Land District of Walgett; County of Leichhardt. The Crown Lands within the boundaries of those parts of Polly Brewang, Back Polly Brewang, Colomy and Carwell No. 3 Runs lying to the west of the dividing line, as notified in *Gazette*, 11th July, 1885.

The area, annual rent, and rate per acre; the area, license fee, and rate per section are as follows:—

Leasehold, 33,093 acres	Annual rent, £206 16s. 8d.	Rate per acre, 1½d.	
Resumed, 32,640 ,,	,, license, 119 0s. 0d.	,, per sec., £2 6s. 8d.	

Name of Holder—Mr Duncan McMaster.

POMINGALARNA PASTORAL HOLDING, No. 176.

Comprising Collingully and Uranguinty Runs.

LEASEHOLD AREA. Land District of Wagga Wagga; County of Mitchell. The Crown Lands within the boundaries of those parts of Collingully and Uranguinty Runs lying to the east of the dividing line, as notified in *Gazette*, 11th July, 1885.

Resumed Area. Land District of Wagga Wagga; County of Mitchell. The Crown Lands within the boundaries of those parts of Collingully and Uranguinty Runs lying to the west of the dividing line, as notified in *Gazette*, 11th July, 1885.

The area, annual rent, and rate per acre; the area, license fee, and rate per section are as follows:—

Leasehold, 9,980 acres.	Annual rent, £332 13s. 4d.	Rate per acre, 8d.
Resumed, 7,491 ,,	,, license, 187 5s. 6d.	,, per section, £16.

Name of Leaseholders—Union Bank of Australia.
,, Licensees—Messrs. Angus Mackay and David Copland.

POON BOON PASTORAL HOLDING, No. 4.

Comprising the Poon Boon and Mooruma Runs.

Leasehold Area. Land District of Deniliquin; County of Wakool. The Crown Lands within the boundaries of Mooruma Run and that part of Poon Boon Run lying to the north of the dividing line, as notified in *Gazette*, 11th July, 1885.

Resumed Area. Land District of Deniliquin; County of Wakool. The Crown Lands within the boundaries of that part of Poon Boon Run lying to the south of the dividing line, as notified in *Gazette*, 11th July, 1885.

The area, annual rent, and rate per acre; the area, license fee, and rate per section are as follows:—

Leasehold, 51,725 acres.	Annual rent, £172 8s. 4d.	Rate per acre, 4-5ths d.
Resumed, 53,069 ,,	,, license, 331 13s. 8d.	,, per section, £4.

Name of Holders—Australian Mortgage, Land and Finance Company.

PORTADOWN PASTORAL HOLDING, No. 720.

Comprising Portadown Run.

Leasehold Area. Land Districts of Coonabarrabran; County of Baradine. The Crown Lands within the boundaries of that part of Portadown Run lying to the west of the dividing line, as notified in *Gazette*, 8th September, 1885.

Resumed Area. Land District of Coonabarrabran; Counties of Baradine and White. The Crown Lands within the boundaries of that part of Portadown Run lying to the east of the dividing line, as notified in *Gazette*, 8th September, 1885.

The area, annual rent, and rate per acre; the area, license fee, and rate per section are as follows:—

Leasehold, 5,300 acres.	Annual rent, £33 2s. 6d.	Rate per acre, 1½d.
Resumed, 5,300 ,,	Not under Occupation License.	

Name of Holder—Mr. William Hodges.

PUCKAWIDGEE PASTORAL HOLDING, No. 39.

Comprising Puckaiwidgee, Billabong Back Block, Coonargo Block B South, and Coonargo Block D Runs.

Leasehold Area. Land Districts of Hay and Deniliquin; County of Townsend. The Crown Lands within the boundaries of Puckaiwidgee and Billybong Back Block Runs lying to the south-east of the dividing line, as notified in *Gazette*, 11th July, 1885.

RESUMED AREA. Land District of Hay; County of Townsend. The Crown Lands within the boundaries of Coonargo Block B South and Coonargo Block D Runs lying to the north-west of the dividing line, as notified in *Gazette*, 11th July, 1885.

The area, annual rent, and rate per acre; the area, license fee, and rate per section are as follows:—

Leasehold, 15,765 acres.	Annual rent, £262 15s. 0d.	Rate per acre. 4d.	
Resumed, 13,945 ,,	,, license, 203 7s. 4d.	,, per sec., £9 6s. 8d.	

Names of Holders—Messrs. George Currie, John McKinnon, and Thomas Shaw.

PULLANMING PASTORAL HOLDING, No. 334.

Comprising Pullaming Run.

LEASEHOLD AREA. Land District of Gunnedah; Counties of Pottinger and Buckland. The Crown Lands within the boundaries of that part of Pullaming Run lying to the east of the dividing line, as notified in *Gazette*, 11th July, 1885.

RESUMED AREA. Land District of Gunnedah; County of Pottinger. The Crown Lands within the boundaries of that part of Pullaming Run lying to the west of the dividing line, as notified in *Gazette*, 11th July, 1885.

The area, annual rent, and rate per acre; the area, license fee, and rate per section are as follows:—

Leasehold 17,490 acres.	Annual rent, £154 17s. 2d.	Rate per acre, 2¼d.	
Resumed, 23,225 ,,	,, license, 96 15s. 5d.	,, per sec., £2 13s 4d.	

Name of Holder—Mr. John Browne.

PULLINGAWARINA PASTORAL HOLDING, No. 318.

Comprising Pullingarwarina, Molle, and Marthaguy or Woran Waterhole Runs.

LEASEHOLD AREA. Land District of Coonamble; County of Gregory. The Crown Lands within the boundaries of Marthaguy or Woran Waterhole Run, and that part of Pullingarwarina Run lying to the east and south of the dividing line, as notified in *Gazette*, 11th July, 1885.

RESUMED AREA. Land District of Coonamble; County of Gregory. The Crown Lands within the boundaries of Molle Run and that part of Pullingarwarina Run lying to the north of the dividing line, as notified in *Gazette*, 11th July, 1885.

The area, annual rent, and rate per acre; the area, license fee, and rate per section are as follows:—

Leasehold, 26,400 acres.	Annual rent, £330 0s. 0d.	Rate per acre, 3d.	
Resumed, 25,600 ,,	,, license, 213 6s. 8d.	,, per sec., £5 6s. 8d.	

Name of Holders—Bank of New South Wales.

PULLITOP PASTORAL HOLDING, No. 658.

Comprising Pullitop Run.

LEASEHOLD AREA. Land District of Wagga Wagga; Counties of Mitchell and Goulburn The Crown Lands within the boundaries of that part of Pullitop Run lying to the west and south of the dividing line, as notified in *Gazette*, 5th August, 1885.

Resumed Area. Land District of Wagga Wagga; Counties of Mitchell and Wynyard. The Crown Lands within the boundaries of that part of Pullitop Run lying to the east and north of the dividing line, as notified in *Gazette*, 5th August, 1885.

The area, annual rent, and rate per acre; the area, license fee, and rate per section are as follows:—

Leasehold, 16,640 acres. Annual rent, £138 13s. 4d. Rate per acre, 2d.
Resumed, 15,810 ,, ,, license, 65 17s. 6d. ,, per sec., £2 13s. 4d.

Name of Holder—Mr. Edmund Wright Westby.

QUABOTHOO PASTORAL HOLDING, No. 366.

Comprising Guabothoo No. 2, Geralambone, Turrigaa Swamp, Tara, Back Carabear block B, and Gungalman East Runs.

Leasehold Area. Land Districts of Coonamble and Walgett; Counties of Leichhardt and Gregory. The Crown Lands within the boundaries of Turrigaa Swamp, Back Carabear block B, and Gungalman East Runs, and that part of Tara Run lying to the east of the dividing line, as notified in *Gazette*, 11th July, 1885.

Resumed Area. Land Districts of Coonamble and Walgett; Counties of Gregory and Clyde. The Crown Lands within the boundaries of Guabothoo No. 2, and Geralambone Runs, and that part of Tara Run lying to the west of the dividing line, as notified in *Gazette*, 11th July, 1885.

The area, annual rent, and rate per acre; the area, license fee, and rate per section are as follows:—

Leasehold, 42,133 acres. Annual rent, £526 13s. 3d. Rate per acre, 3d.
Resumed, 44,100 ,, ,, license, 321 11s. 3d. ,, per sec., £4 13s. 4d.

Name of Holders—Messrs. Dalgety and Company.

QUAMBONE PASTORAL HOLDING, No. 129.

Comprising Quambone, Guabothoo, and Molle Runs.

Leasehold Area. Land Districts of Walgett and Coonamble; Counties of Clyde and Gregory. The Crown Lands within the boundaries of Guabothoo Run that part of Quambone Run lying to the north and east of the dividing line, as notified in *Gazette*, 11th July, 1885.

Resumed Area. Land Districts of Walgett and Coonamble; Counties of Clyde and Gregory. The Crown Lands within the boundaries of Molle Run and that part of Quambone Run lying to the south and west of the dividing line, as notified in *Gazette*, 11th July, 1885.

The area, annual rent, and rate per acre; the area, license fee, and rate per section are as follows:—

Leasehold, 19,170 acres. Annual rent, £159 15s. 0d. Rate per acre, 2d.
Resumed, 19,640 ,, ,, license, 102 5s. 10d. ,, per section, £2.

Name of Holders—Commercial Banking Company of Sydney.

QUAMBONE PASTORAL HOLDING, No. 161.

Comprising Ningear East, Ningear West, Carabear, Back Carabear block A, The Beabone Waterhole, and Narabone Runs.

Leasehold Area. Land District of Coonamble; Counties of Gregory and Leichhardt. The Crown Lands within the boundaries of Ningear East, Ningear West, and The Beabone Waterhole Runs, and those parts of Carabear, and Back Carabear block A Runs lying to the north and east of the dividing line, as notified in *Gazette*, 11th July, 1885.

RESUMED AREA. Land District of Coonamble; Counties of Gregory and Leichhardt. The Crown Lands within the boundaries of Narabone Run, and those parts of Carabear, and Back Carabear block A Runs lying to the south and west of the dividing line, as notified in *Gazette*, 11th July, 1885.

The area, annual rent, and rate per acre; the area, license fee, and rate per section are as follows:—

Leasehold, 51,773 acres. Annual rent, £674 2s. 7d. Rate per acre, 3¼d.
Resumed, 54,460 ,, ,, license, 425 9s. 5d. ,, per section, £5.

Name of Holders—Trust and Agency Company of Australasia.

QUANDARY NORTH PASTORAL HOLDING, No. 440.

Comprising Quandary North Run.

LEASEHOLD AREA. Land District of Wagga Wagga; County of Bourke. The Crown Lands within the boundaries of that part of Quandary North Run lying to the east of the dividing line, as notified in *Gazette*, 11th July, 1885.

RESUMED AREA. Land District of Wagga Wagga; County of Bourke. The Crown Lands within the boundaries of that part of Quandary North Run lying to the west of the dividing line, as notified in *Gazette*, 11th July, 1885.

The area, annual rent, and rate per acre; the area, license fee, and rate per section are as follows:—

Leasehold, 6,060 acres. Annual rent, £37 17s. 6d. Rate per acre, 1½d.
Resumed, 1,860 ,, ,, license, 5 16s. 3d. ,, per section, £2.

Name of Holder—Mr. David Alexander.

QUANDARY SOUTH PASTORAL HOLDING, No. 590.

Comprising Quondary South Run.

LEASEHOLD AREA. Land District of Wagga Wagga; County of Bourke. The Crown Lands within the boundaries of that part of Quondary South Run lying to the west and north of the dividing line, as notified in *Gazette*, 31st July, 1885.

RESUMED AREA. Land District of Wagga Wagga; County of Bourke. The Crown Lands within the boundaries of that part of Quondary South Run lying to the east and south of the dividing line, as notified in *Gazette*, 31st July, 1885.

The area, annual rent, and rate per acre; the area, license fee, and rate per section are as follows:—

Leasehold, 4,550 acres. Annual rent, £28 8s. 9d. Rate per acre, 1½d.
Resumed, 5,800 ,, ,, license, 18 2s. 6d. ,, per section, £2

Name of Holder—Mr. George Harmon.

QUAT QUATTA PASTORAL HOLDING, No. 583.

Comprising Quat Quatta Run.

LEASEHOLD AREA. Land District of Corowa; County of Hume. The Crown Lands within the boundaries of that part of Quat Quatta Run lying to the east of the dividing line, as notified in *Gazette*, 11th July, 1885.

RESUMED AREA. Land District of Corowa; County of Hume The Crown Lands within the boundaries of that part of Quat Quatta Run lying to the west of the dividing line, as notified in *Gazette*, 11th July, 1885.

The area, annual rent, and rate per acre; the area, license fee, and rate per section are as follows:—

Leasehold, 2,800 acres. Annual rent, £105 0s. 0d. Rate per acre, 9d.
Resumed, 1,720 ,, ,, license, 43 0s. 0d. ,, per section, £2.

Name of Holder—Mr. John Alston Wallace.

QUEENSBOROUGH PASTORAL HOLDING, No. 312.

Comprising Queensborough Flats and Black Stump Runs.

LEASEHOLD AREA. Land District of Coonabarrabran; County of Napier. The Crown Lands within the boundaries of those parts of Queensborough Flats and Black Stump Runs lying to the south of the dividing line, as notified in *Gazette*, 11th July, 1885.

RESUMED AREA. Land District of Coonabarrabran; County of Napier. The Crown Lands within the boundaries of those parts of Queensborough Flats and Black Stump Runs lying to the north of the dividing line, as notified in *Gazette*, 11th July, 1885.

The area, annual rent, and rate per acre; the area, license fee, and rate per section are as follows:—

Leasehold, 23,624 acres. Annual rent, £159 19s. 1d. Rate per acre, 1⅝d.
Resumed, 23,073 ,, ,, license, 96 2s. 9d. ,, per sec., £2 13s. 4d.

Name of Holders—Bank of New South Wales.

QUIAMONG PASTORAL HOLDING, No. 526.

Comprising Quiamong Run.

LEASEHOLD AREA. Land District of Deniliquin; County of Townsend. The Crown Lands within the boundaries of that part of Quiamong Run lying to the north of the dividing line, as notified in *Gazette*, 11th July, 1885.

RESUMED AREA. Land District of Deniliquin; County of Townsend. The Crown Lands within the boundaries of that part of Quiamong Run lying to the south of the dividing line, as notified in *Gazette*, 11th July, 1885.

The area, annual rent, and rate per acre; the area, license fee, and rate per section are as follows:—

Leasehold, 3,270 acres. Annual rent, £61 6s. 3d. Rate per acre, 4½d.
Resumed, 2,452 ,, ,, license, 45 19s. 6d. ,, per section, £12.

Name of Holders—Messrs. Dalgety and Company.

QUILBONE PASTORAL HOLDING, No. 245.

Comprising Quilbone, Upper Junction, and Upper Quilbone Runs.

LEASEHOLD AREA. Land District of Coonamble; Counties of Clyde and Gregory. The Crown Lands within the boundaries of Quilbone and Upper Quilbone Runs, and that part of Upper Junction Run lying to the west of the dividing line, as notified in *Gazette*, 11th July, 1885.

RESUMED AREA. Land District of Coonamble; County of Gregory. The Crown Lands within the boundaries of that part of Upper Junction Run lying to the east of the dividing line, as notified in *Gazette*, 11th July, 1885.

The area, annual rent, and rate per acre; the area, license fee, and rate per section are as follows:—

Leasehold, 19,857 acres. Annual rent, £165 9s. 6d. Rate per acre, 2d.
Resumed, 16,375 ,, ,. license 76 15s. 2d. ,, per section, £3.

Names of Holders—Messrs. Michael, Patrick, and Bernard Veech.

QUONMOONA OR GEANMONEY PASTORAL HOLDING, No. 428.

Comprising Quonmoona Run.

LEASEHOLD AREA. Land District of Coonamble; County of Leichhardt. The Crown Lands within the boundaries of that part of Quonmoona Run lying to the west of the dividing line, as notified in *Gazette*, 11th July, 1885.

RESUMED AREA. Land District of Coonamble; County of Leichhardt. The Crown Lands within the boundaries of that part of Quonmoona Run lying to the north and east of the dividing line, as notified in *Gazette*, 11th July, 1885.

The area, annual rent, and rate per acre: the area, license fee, and rate per section are as follows:—

Leasehold,	7,225 acres.	Annual rent,	£67 14s. 8d.	Rate per acre,	2¼d.
Resumed,	7,961 ,,	,,	license, 41 9s. 3d.	,, per sec,	£3 6s 8d.

Names of Holders—Messrs. Mark Herrmann and Vivian Cox.

RINGWOOD PASTORAL HOLDING, No. 369.

Comprising Sandy Ridges and Dry Forest Runs.

LEASEHOLD AREA. Land District of Corowa; Counties of Hume and Denison The Crown Lands within the boundaries of those parts of Sandy Ridges and Dry Forest Runs lying to the south of the dividing line, as notified in *Gazette*, 11th July, 1885.

RESUMED AREA. Land District of Corowa; Counties of Hume and Denison. The Crown Lands within the boundaries of those parts of Sandy Ridges and Dry Forest Runs lying to the north of the dividing line, as notified in *Gazette*, 11th July, 1885.

The area, annual rent, and rate per acre; the area, license fee, and rate per section are as follows:—

Leasehold,	760 acres.	Annual rent,	£33 5s. 0d.	Rate per acre,	10½d.
Resumed,	2,018 ,,	,,	license, 55 14s. 1d.	,, per sec.,	£17 13s. 4d.

Name of Holder—Mr. Alexander Wilson.

ROCKY CREEK PASTORAL HOLDING, No. 553.

Comprising Rocky Creek and Currangandi Runs.

LEASEHOLD AREA. Land District of Bingara; Counties of Murchison and Courallie. The Crown Lands within the boundaries of those parts of Rocky Creek and Currangandi Runs lying to the north of the dividing line, as notified in *Gazette*, 31st July, 1885.

RESUMED AREA. Land District of Bingara; County of Murchison. The Crown Lands within the boundaries of those parts of Currangandi and Rocky Creek Runs lying to the south of the dividing line, as notified in *Gazette*, 31st July, 1885.

The area, annual rent, and rate per acre; the area, license fee, and rate per section are as follows:—

Leasehold,	110,172 acres.	Annual rent,	£114 15s. 3d.	Rate per acre,	¼d.
Resumed,	88,490 ,,	,,	license, 69 2s. 8d.	,, per section,	10s

Name of Holder—Mr. John Arndell.

SANDHOLES PASTORAL HOLDING, No. 325.

Comprising Sandholes Run.

LEASEHOLD AREA. Land District of Moree; Counties of Stapylton and Benarba. The Crown Lands within the boundaries of that part of Sandholes Run lying to the east of the dividing line, as notified in *Gazette*, 11th July, 1885

Resumed Area. Land District of Moree; County of Benarba. The Crown Lands within the boundaries of that part of Sandholes Run lying to the west of the dividing line, as notified in *Gazette*, 11th July, 1885.

The area, annual rent, and rate per acre; the area, license fee, and rate per section are as follows:—

Leasehold, 14,380 acres.	Annual rent, £149 15s. 10d.	Rate per acre, 2½d.
Resumed, 14,088 ,,	,, license, 88 1s. 0d.	,, per section, £4.

Name of Holder—Mr. John Arndell.

SANDRIDGE PASTORAL HOLDING, No. 373.

Comprising Bulgeraga, Cookydoon, Yarrawell and Guaraway Runs.

Leasehold Area. Land District of Dubbo; County of Gregory. The Crown Lands within the boundaries of Guaraway and Yarrawell Runs and that part of Bulgeraga Run lying to the west of the dividing line, as notified in *Gazette*, 11th July, 1885.

Resumed Area. Land District of Dubbo; County of Gregory. The Crown Lands within the boundaries of Cookydoon Run and that part of Bulgeraga Run lying to the east of the dividing line, as notified in *Gazette*, 11th July, 1885.

The area, annual rent, and rate per acre; the area, license fee, and rate per section are as follows:—

Leasehold, 23,356 acres.	Annual rent, £340 12s. 2d.	Rate per acre, 3½d.
Resumed, 6,680 ,,	,, license, 62 12s. 6d.	,, per section, £6.

Name of Holder—Mr. Alexander Cruickshank.

SANDY CAMP PASTORAL HOLDING, No. 324.

Comprising Carwell, Carwell No. 2, and Bucker No. 1 Runs.

Leasehold Area. Land Districts of Coonamble and Dubbo; County of Gregory. The Crown Lands within the boundaries of those parts of Carwell and Carwell No. 2 Runs lying to the south and east of the dividing line, as notified in *Gazette*, 11th July, 1885.

Resumed Area. Land District of Coonamble and Dubbo; County of Gregory. The Crown Lands within the boundaries of Bucker No. 1 Run and those parts of Carwell and Carwell No. 2 Runs lying to the north and west of the dividing line, as notified in *Gazette*, 11th July, 1885.

The area, annual rent, and rate per acre; the area, license fee, and rate per section are as follows:—

Leasehold, 15,380 acres.	Annual rent, £128 3s. 4d.	Rate per acre, 2d.
Resumed, 15,778 ,,	,, license, 82 3s. 7d.	,, per sec., £3 6s. 8d.

Name of Holders—Bank of New South Wales.

SANDY CREEK PASTORAL HOLDING, No. 503.

Comprising Sandy Creek Run.

Leasehold Area. Land Districts of Forbes and Grenfell; Counties of Gipps and Forbes. The Crown Lands within the boundaries of that part of Sandy Creek Run lying to the west of the dividing line, as notified in *Gazette*, 11th July, 1885.

RESUMED AREA. Land Districts of Forbes and Grenfell; Counties of Forbes and Bland. The Crown Lands within the boundaries of that part of Sandy Creek Run lying to the east of the dividing line, as notified in *Gazette*, 11th July, 1885.

The area, annual rent, and rate per acre; the area, license fee, and rate per section are as follows:—

Leasehold,	18,760 acres.	Annual rent,	£97 14s. 2d.	Rate per acre,	1¼d.
Resumed,	19,122 ,,	,,	license, 48 11s. 1d.	,,	per sec., £1 12s. 6d.

Names of Holders—Messrs. Andrew Jackson and James Cunningham.

SANDY CREEK AND WAGGA WAGGA PASTORAL HOLDING, No. 241.

Comprising Wagga Wagga and Sandy Creek Runs.

LEASEHOLD AREA. Land District of Wagga Wagga; County of Mitchell. The Crown Lands within the boundaries of that part of Sandy Creek Run lying to the south and west of the dividing line, as notified in *Gazette*, 11th July, 1885.

RESUMED AREA. Land District of Wagga Wagga; Counties of Wynyard and Mitchell. The Crown Lands within the boundaries of Wagga Wagga Run and that part of Sandy Creek Run lying to the north and east of the dividing line, as notified in *Gazette*, 11th July, 1885.

The area, annual rent, and rate per acre; the area, license fee, and rate per section are as follows:—

Leasehold,	8,630 acres.	Annual rent,	£287 13s. 4d.	Rate per acre,	8d.
Resumed,	7,498 ,,	,,	license, 62 9s. 8d.	,,	per sec., £5 6s. 8d.

Name of Holder—Mr. Edward Charles Pearson.

SINGORAMBA (BLOCK A) PASTORAL HOLDING, No. 231.

Comprising Singorambah Block A Run.

LEASEHOLD AREA. Land District of Hay; County of Boyd. The Crown Lands within the boundaries of that part of Singorambah block A Run lying to the east of the dividing line, as notified in *Gazette*, 11th July, 1885.

RESUMED AREA. Land District of Hay; County of Boyd. The Crown Lands within the boundaries of that part of Singorambah block A Run lying to the west of the dividing line, as notified in *Gazette*, 11th July, 1885.

The area, annual rent, and rate per acre; the area, license fee, and rate per section are as follows:—

Leasehold,	7,037 acres.	Annual rent,	£126 1s. 7d.	Rate per acre,	4d. 3-10th.
Resumed,	4,938 ,,	,,	license, 72 0s. 3d.	,,	per sec., £9 6s. 8d.

Name of Holder—Mr. Samuel McCaughey.

SLAUGHTER-HOUSE PLAINS PASTORAL HOLDING, No. 506.

Comprising Slaughter-house Plain Run.

LEASEHOLD AREA. Land Districts of Warialda and Bingara; Counties of Burnett and Murchison. The Crown Lands within the boundaries of that part of Slaughter-house Plain Run lying to the east of the dividing line, as notified in *Gazette*, 11th July, 1885.

RESUMED AREA. Land Districts of Warialda and Moree; Counties of Burnett and Courallie. The Crown Lands within the boundaries of that part

of Slaughter-house Plain Run lying to the north-west of the dividing line, as notified in *Gazette*, 11th July, 1885.

The area, annual rent, and rate per acre; the area, license fee, and rate per section are as follows:—

Leasehold, 8,457 acres. Annual rent, £70 9s. 6d. Rate per acre, 2d.
Resumed, 7,060 ,, ,, license, 29 8s. 4d. ,, per sec., £2 13s. 4d.

Name of Holder—Mr. John Francis Boydell.

SOUTH BALLADORAN PASTORAL HOLDING, No. 56.

Comprising South Bulladoran Run.

Leasehold Area. Land District of Dubbo; Counties of Ewenmar and Lincoln. The Crown Lands within the boundaries of that part of South Bulladoran Run lying to the north of the dividing line, as notified in *Gazette*, 11th July, 1885.

Resumed Area. Land District of Dubbo; Counties of Ewenmar and Lincoln. The Crown Lands within the boundaries of that part of South Bulladoran Run lying to the south of the dividing line, as notified in *Gazette*, 11th July, 1885.

The area, annual rent, and rate per acre; the area, license fee, and rate per section are as follows:—

Leasehold, 8,688 acres. Annual rent, £45 5s. 0d. Rate per acre, 1¼d.
Resumed, 8,227 ,, ,, license, 34 5s. 7d. ,, per sec., £2 13s. 4d.

Name of Holders—Bank of New Zealand.

SOUTH CONDOUBLIN PASTORAL HOLDING, No. 24.

Comprising Condoublin, Bonar and Bonar South Runs.

Leasehold Area. Land District of Condoublin; County of Gipps. The Crown Lands within the boundaries of Bonar and Bonar South Runs lying to the south of the dividing line, as notified in *Gazette*, 11th July, 1885.

Resumed Area. Land District of Condoublin; County of Gipps. The Crown Lands within the boundaries of Condoublin Run lying to the north of the dividing line, as notified in *Gazette*, 11th July, 1885.

The area, annual rent, and rate per acre; the area, license fee, and rate per section are as follows:—

Leasehold, 9,010 acres. Annual rent, £103 4s. 10d. Rate per acre, 2¾d.
Resumed, 7,766 ,, ,, license, 40 9s. 0d. ,, per sec., £3 6s. 8d.

Name of Holder—Mr. George Lee.

SOUTH MAHONGA FOREST PASTORAL HOLDING, No. 682.

Comprising South Mahonga Forest Run.

Leasehold Area. Land District of Urana and Corowa; County of Hume. The Crown Lands within the boundaries of South Mahonga Forest Run lying to the west of the dividing line, as notified in *Gazette*, 5th August, 1885.

Resumed Area. Land District of Corowa; County of Hume. The Crown Lands within the boundaries of South Mahonga Forest Run lying to the east of the dividing line, as notified in *Gazette*, 5th August, 1885.

The area, annual rent, and rate per acre; the area, license fee, and rate per section are as follows:—

Leasehold, 1,018 acres. Annual rent, £40 5s. 11d. Rate per acre, 9½d.
Resumed, 1,088 ,, ,, license, 27 4s. 0d. ,, per section, £16.

Name of Holder—Mr. Robert Rand.

SOUTH MERROWIE PASTORAL HOLDING, No. 355.

Comprising South Merrowee and South Merrowee block A Runs.

LEASEHOLD AREA. Land District of Hillston; County of Nicholson. The Crown Lands within the boundaries of South Merrowee, Block A Run and that part of South Merrowee Run lying to the south of the dividing line, as notified in *Gazette*, 11th July, 1885.

RESUMED AREA. Land District of Hillston; County of Nicholson. The Crown Lands within the boundaries of that part of South Merrowee Run lying to the north of the dividing line, as notified in *Gazette*, 11th July, 1885.

The area, annual rent, and rate per acre; the area, license fee, and rate per section are as follows:—

Leasehold, 6,105 acres. Annual rent, £19 1s. 7d. Rate per acre, ¾d.
Resumed, 6,2 6 ,, ,, license, 25 17s. 2d. ,, per sec., £2 13s. 4d.

Name of Holders—Messrs. Hastings Cunningham and John Kane Smyth.

SOUTH THONONGA PASTORAL HOLDING, No. 424.

Comprising Honuna, South Thononga, South Thononga block A and South Thononga block B Runs.

LEASEHOLD AREA. Land District of Hay; County of Nicholson. The Crown Lands within the boundaries of those parts of Honuna, South Thononga, South Thononga block A and South Thononga block B Runs lying to the north and east of the dividing line, as notified in *Gazette*, 11th July, 1885.

RESUMED AREA. Land District of Hay; County of Nicholson. The Crown Lands within the boundaries of those parts of Honuna, South Thononga, South Thononga block A and South Thononga block B Runs lying to the south and west of the dividing line, as notified in *Gazette*, 11th July, 1885.

The area, annual rent, and rate per acre; the area, license fee, and rate per section are as follows:—

Leasehold, 61,509 acres. Annual rent, £763 4s. 9d. Rate per acre, 3d.
Resumed, 47,059 ,, ,, license, 392 3s. 2d. ,, per sec., £5 6s. 8d.

Names of Holders—Messrs. Robert Arthur Molesworth and Thomas Webb Ware.

SOUTH URANA PASTORAL HOLDING, No. 358.

Comprising Eughranna Run.

LEASEHOLD AREA. Land District of Urana; County of Urana. The Crown Lands within the boundaries of that part of Eughranna Run lying to the south of the dividing line, as notified in *Gazette*, 11th July, 1885.

RESUMED AREA. Land District of Urana; County of Urana. The Crown Lands within the boundaries of that part of Eughranna Run lying to the north of the dividing line, as notified in *Gazette*, 11th July, 1885.

The area, annual rent, and rate per acre; the area, license fee, and rate per section are as follows:—

Leasehold, 4,765 acres. Annual rent, £59 11s. 3d. Rate per acre, 3d.
Resumed, 5,410 ,, ,, license, 50 14s. 5d. ,, per section, £6.

Name of Holder—Mr. Thomas Newton.

SOUTH YATHONG PASTORAL HOLDING, No. 158.

Comprising South Yathong Run.

LEASEHOLD AREA. Land District of Urana; County of Urana The Crown Lands within the boundaries of that part of South Yathong Run lying to the east of the dividing line, as notified in *Gazette*, 11th July, 1885.

Resumed Area. Land District of Urana; County of Urana. The Crown Lands within the boundaries of that part of South Yathong Run lying to the west of the dividing line, as notified in *Gazette*, 11th July, 1885.

The area, annual rent, and rate per acre; the area, license fee, and rate per section are as follows:—

Leasehold, 4,500 acres. Annual rent, £112 10s. 0d. Rate per acre, 6d.
Resumed, 4,005 ,, ,, license, 83 8s. 9d. ,, per sec., £13 6s. 8d.

Name of Holder—Mr. William Rawlins.

SPICER'S CREEK PASTORAL HOLDING, No. 69.

Comprising Spicer's Creek Run.

Leasehold Area. Land District of Dubbo; County of Lincoln. The Crown Lands within the boundaries of that part of Spicer's Creek Run lying to the south-east of the dividing line as notified in *Gazette*, 11th July, 1885.

Resumed Area. Land District of Dubbo; County of Lincoln. The Crown Lands within the boundaries of that part of Spicer's Creek Run lying to the north-west of the dividing line, as notified in *Gazette*, 11th July, 1885.

The area, annual rent, and rate per acre; the area, license fee, and rate per section are as follows:—

Leasehold, 21,077 acres. Annual rent, £263 9s. 3d. Rate per acre, 3d.
Resumed, 13,331 ,, ,, license, 69 8s. 8d. ,, per sec., £3 6s. 8d.

Names of Holders—Messrs. Richard and Edward S. Rouse.

SPRING CREEK PASTORAL HOLDING, No. 249.

Comprising Spring Creek Run.

Leasehold Area. Land District of Dubbo; County of Lincoln. The Crown Lands within the boundaries of that part of Spring Creek Run lying to the east of the dividing line, as notified in *Gazette*, 11th July, 1885.

Resumed Area. Land District of Dubbo; County of Lincoln. The Crown Lands within the boundaries of that part of Spring Creek Run lying to the west of the dividing line, as notified in *Gazette*, 11th July, 1885.

The area, annual rent, and rate per acre; the area, license fee, and rate per section re as follows:—

Leasehold, 6,705 acres. Annual rent, £83 16s. 3d. Rate per acre, 3d.
Resumed, 7,198 ,, ,, license, 37 9s. 9d. ,, per sec., £3 6s. 8d.

Name of Holder—Mr. Stanley Septimus Lowe.

SUCCESS PASTORAL HOLDING, No. 484.

Comprising Success Run.

Leasehold Area. Land District of Moree; County of Stapylton. The Crown Lands within the boundaries of that part of Success Run lying to the east of the dividing line, as notified in *Gazette*, 11th July, 1885.

Resumed Area. Land District of Moree; County of Stapylton. The Crown Lands within the boundaries of that part of Success Run lying to the west of the dividing line, as notified in *Gazette*, 11th July, 1885.

The area, annual rent, and rate per acre; the area, license fee, and rate per section are as follows:—

Leasehold, 4,917 acres. Annual rent, £40 19s. 6d. Rate per acre, 2d.
Resumed, 5,200 ,, ,, license, 21 13s. 4d. ,, per sec., £2 13s. 4d.

Names of Holders—Messrs. William Rutherford and James Weir Scott, Hastings Cunningham, and John Kane Smyth.

TABRATONG PASTORAL HOLDING, No. 260.

Comprising Tabratong, Adjoining Tabratong, back of Tabratong, back of Adjoining Tabratong, and back of Terangan Runs.

LEASEHOLD AREA. Land District of Dubbo; County of Oxley. The Crown Lands within the boundaries of Tabratong and back of Tabratong Runs and those parts of back of Adjoining Tabratong and Adjoining Tabratong Runs lying to the east of the dividing line, as notified in *Gazette*, 11th July, 1885.

RESUMED AREA. Land District of Dubbo; County of Oxley. The Crown Lands within the boundaries of back of Terangan Run and those parts of Adjoining Tabratong and back of Adjoining Tabratong Runs lying to the west of the dividing line, as notified in *Gazette*, 11th July, 1885.

The area, annual rent, and rate per acre; the area, license fee, and rate per section are as follows:—

Leasehold, 36,027 acres. Annual rent, £600 9s. 0d. Rate per acre, 4d
Resumed, 17,031 ,, ,, license, 159 13s. 4d. ,, per sec., £6.

Name of Holders—New Zealand Loan and Mercantile Agency Company.

TABRATONG WEST PASTORAL HOLDING, No. 480.

Comprising Tabratong West Run.

LEASEHOLD AREA. Land District of Parkes; County of Kennedy. The Crown Lands within the boundaries of that part of Tabratong West Run lying to the east and south of the dividing line, as notified in *Gazette*, 11th July, 1885.

RESUMED AREA. Land District of Parkes; County of Kennedy. The Crown Lands within the boundaries of that part of Tabratong West Run lying to the west and north of the dividing line, as notified in *Gazette*, 11th July, 1885.

The area, annual rent, and rate per acre; the area, license fee, and rate per section are as follows:—

Leasehold, 5,080 acres. Annual rent, £37 0s. 10d. Rate per acre, 1¾d.
Resumed, 3,408 ,, ,, license, 15 1s. 9d. ,, per sec., £2 16s. 8d.

Name of Holder—Mr. Silas Harding.

TALA PASTORAL HOLDING, No. 167.

Comprising Loorica, Wargoora, and Talla Runs.

LEASEHOLD AREA. Land District of Balranald South; County of Caira. The Crown Lands within the boundaries of those parts of Loorica and Tala Runs lying to the south of the dividing line, as notified in *Gazette*, 11th July, 1885.

RESUMED AREA. Land Districts of Hay and Balranald South; County of Caira. The Crown Lands within the boundaries of Wargoora Run, and those parts of Loorica and Tala Runs lying to the north of the dividing line, as notified in *Gazette*, 11th July, 1885.

The area, annual rent, and rate per acre; the area, license fee, and rate per section are as follows:—

Leasehold, 40,928 acres. Annual rent, £341 1s. 4d. Rate per acre, 2d.
Resumed, 41,362 ,, ,, license, 280 6s. 7d. ,, per sec., £4 6s. 9d.

Name of Holders—English, Scottish and Australian Chartered Bank.

TANNABAR PASTORAL HOLDING, No. 730.

Comprising Tannabar Run.

LEASEHOLD AREA. Land District of Coonabarrabran; County of Gowen. The Crown Lands within the boundaries of that part of Tannabar Run lying to the south of the dividing line, as notified in *Gazette*, 6th April, 1886.

RESUMED AREA. Land District of Coonabarrabran ; County of Gowen. The Crown Lands within the boundaries of that part of Tannabar Run lying to the north and west of the dividing line, as notified in *Gazette*, 6th April, 1886.

The area, annual rent, and rate per acre ; the area, license fee, and rate per section are as follows : —

Leasehold, 8,600 acres. Annual rent, £26 17s. 6d. Rate per acre, ¾d.
Resumed, 8,425 ,, ,, license, 35 2s. 1d. ,, per sec., £2 13s. 4d.

Names of Holders—Messrs. Richard Rouse and John Knight.

TAREELARI PASTORAL HOLDING, No. 404.

Comprising Tarilari Run.

LEASEHOLD AREA. LandDis trict of Moree ; Counties of Courallie and Stapylton. The Crown Lands within the boundaries of that part of Tarilari Run lying to the east of the dividing line, as notified in *Gazette*, 11th July, 1885.

RESUMED AREA. Land District of Moree ; Counties of Courallie and Stapylton. The Crown Lands within the boundaries of that part of Tarilari Run lying to the west of the dividing line, as notified in *Gazette*, 11th July, 1885.

The area, annual rent, and rate per acre ; the area, license fee, and rate per section are as follows :—

Leasehold, 20,868 acres. Annual rent, £282 11s. 9d. Rate per acre, 3¼d.
Resumed, 11,380 ,, ,, license, 94 16s. 8d. ,, per sec., £5 6s. 8d.

Name of Holders—Australian Joint Stock Bank.

TARRAMIA PASTORAL HOLDING, No. 164.

Comprising Tarramia Run.

LEASEHOLD AREA. Land District of Corowa ; County of Denison. The Crown Lands within the boundaries of that part of Terramia Run lying to the north and east of the dividing line, as notified in *Gazette*, 11th July, 1885.

RESUMED AREA. Land District of Corowa ; County of Denison. The Crown Lands within the boundaries of that part of Tarramia Run lying to the south and west of the dividing line, as notified in *Gazette*, 11th July, 1885.

The area, annual rent, and rate per acre ; the area, license fee, and rate per section are as follows :—

Leasehold, 9,114 acres. Annual rent, £341 15s. 6d. Rate per acre, 9d.
Resumed, 9,720 ,, ,, license, 243 0s. 0d. ,, per section, £16.

Names of Holders—Messrs. John Charles and Henry Tarlton Whitty.

TARRIARO PASTORAL HOLDING, No. 544.

Comprising Baan Baa North, Tibereneh, Wallah, and Tarriaro Runs.

LEASEHOLD AREA. Land District of Narrabri ; County of Nandewar. The Crown Lands within the boundaries of those parts of Baan Baa North, Wallah, and Tarriaro Runs lying to the south and east of the dividing line, as notified in *Gazette*, 31st July, 1885.

RESUMED AREA. Land District of Narrabri ; County of Nandewar. The Crown Lands within the boundaries of Tiberenah Run and those parts of Baan Baa North, Wallah, and Tarriaro Run lying to the north and west of the dividing line, as notified in *Gazette*, 31st July, 1885.

The area, annual rent, and rate per acre ; the area, license fee, and rate per section are as follows :—

Leasehold, 71,020 acres. Annual rent, £517 17s. 1d. Rate per acre, 1¾d.
Resumed, 66,746 ,, ,, license, 243 6s. 11d. ,, per sec , £2 6s. 8d.

Name of Holders—Mercantile Bank of Sydney.

TCHELERY PASTORAL HOLDING, No. 566.

Comprising Windouran block A, and Windouran block B Runs.

LEASEHOLD AREA. Land District of Hay; County of Wakool. The Crown Lands within the boundaries of those parts of Windouran block A. and Windouran block B Runs lying to the south of the dividing line, as notified in *Gazette*, 31st July, 1885.

RESUMED AREA. Land District of Hay; County of Wakool. The Crown Lands within the boundaries of those part of Windouran block A. and Windouran block B Runs lying to the north of the dividing line, as notified in *Gazette*, 31st July, 1885.

The area, annual rent, and rate per acre; the area, license fee, and rate per section are as follows:—

Leasehold, 19,365 acres. Annual rent, £250 2s. 8d. Rate per acre, 3d. 1-10th.
Resumed, 21,519 ,, ,, license, 179 6s. 6d. ,, per sec., £5 6s. 8d.

Name of Holders—Australasian Mortgage and Agency Company.

TELLERAGA PASTORAL HOLDING, No. 40.

Comprising Tallaraga Run.

LEASEHOLD AREA. Land District of Moree; Counties of Benarba and Courallie. The Crown Lands within the boundaries of that part of Tallaraga Run lying to the south of the dividing line, as notified in *Gazette*, 11th July, 1885.

RESUMED AREA. Land District of Moree; Counties of Benarba and Courallie. The Crown Lands within the boundaries of that part of Tallaraga Run lying to the north of the dividing line, as notified in *Gazette*, 11th July, 1885.

The area, annual rent, and rate per acre; the area, license fee, and rate per section are as follows:—

Leasehold, 15,850 acres. Annual rent, £198 2s 6d. Rate per acre, 3d.
Resumed, 10,600 ,, ,, license, 82 16s. 3d. ,, per section, £5.

Name of Holder—Mr. Charles Gray.

TENANDRA PASTORAL HOLDING, No. 611.

Comprising Tenandra Run.

LEASEHOLD AREA. Land District of Coonamble; County of Leichhardt. The Crown Lands within the boundaries of that part of Tenandra Run lying to the north and east of the dividing line, as notified in *Gazette*, 31st July, 1885.

RESUMED AREA. Land District of Coonamble; County of Leichhardt. The Crown Lands within the boundaries of that part of Tenandra Run lying to the south and west of the dividing line, as notified in *Gazette*, 31st July, 1885.

The area, annual rent, and rate per acre: the area, license fee, and rate per section are as follows:—

Leasehold, 9,697 acres. Annual rent, £131 6s. 4d. Rate per acre, 3¼d.
Resumed, 5,662 ,, ,, license, 47 3s. 8d. ,, per sec., £5 6s. 8d.

Name of Holders—New Zealand Loan and Mercantile Agency Company.

TEREMBONE PASTORAL HOLDING, No. 504.

Comprising Terembone No. 1, Terembone No. 2, Terembone North, and Terembone South Runs.

LEASEHOLD AREA. Land District of Coonamble; County of Leichhardt The Crown Lands within the boundaries of Terembone No. 1 and Terembone North Runs lying to the north-west of the dividing line, as notified in *Gazette*, 11th July, 1885.

Resumed Area. Land Districts of Coonamble and Narrabri; Counties of Leichhardt and Baradine. The Crown Lands within the boundaries of Terembone No. 2 and Terembone South Runs lying to the south-east of the dividing line, as notified in *Gazette*, 11th July, 1885.

The area, annual rent, and rate per acre; the area, license fee, and rate per section are as follows:—

Leasehold,	32,681 acres.	Annual rent,	£340 8s. 7d.	Rate per acre,	2½d.
Resumed,	32,500 ,,	,,	license, 135 8s. 4d.	,,	per sec., £2 13s. 4d.

Name of Holders—The Hon. Sir George Wigram Allen (The Executors of).

TERRAMUNGAMINE PASTORAL HOLDING, No. 250.

Comprising Belabigil, Bickenbenie, Drillwarner, Moonal, and Terramungamine Runs.

Leasehold Area. Land District of Dubbo; Counties of Ewenmar and Lincoln. The Crown Lands within the boundaries of Belabigil Run and those parts of Moonal, Terramungamine, and Drillwarner Runs lying to the west of the dividing line, as notified in *Gazette*, 11th July, 1885.

Resumed Area. Land District of Dubbo; County of Lincoln. The Crown Lands within the boundaries of Bickenbenie Run and those parts of Moonal, Terramungamine, and Drillwarner Runs lying to the east of the dividing line, as notified in *Gazette*, 11th July, 1885.

The area, annual rent, and rate per acre; the area, license fee, and rate per section are as follows:—

Leasehold,	54,935 acres.	Annual rent,	£457 15s. 10d.	Rate per acre,	2d.
Resumed,	54,592 ,,	,,	license, 227 9s. 4d.	,,	per sec, £2 13s. 4d.

Name of Holders—Bank of New South Wales.

TERRANGAN PASTORAL HOLDING, No. 596.

Comprising Terrangan East Run.

Leasehold Area. Land District of Dubbo; County of Oxley. The Crown Lands within the boundaries of that part of Tarrangan East Run lying to the north-west of the dividing line, as notified in *Gazette*, 31st July, 1885.

Resumed Area. Land District of Dubbo; County of Oxley. The Crown Lands within the boundaries of that part of Tarrangan East Run lying to the south-east of the dividing line, as notified in *Gazette*, 31st July, 1885.

The area, annual rent, and rate per acre; the area, license fee, and rate per section are as follows:—

Leasehold,	4,820 acres.	Annual rent,	£80 6s. 8d.	Rate per acre,	4d.
Resumed,	5,195 ,,	,,	license, 48 14s. 1d.	,,	per section, £6.

Name of Holders—Bank of New South Wales.

TERRY-HIE-HIE PASTORAL HOLDING, No. 336.

Comprising Terry-Hie-Hie, Gurrygedah, and Cap and Bonnet Runs.

Leasehold Area. Land Districts of Moree and Bingera; County of Courallie. The Crown Lands within the boundaries of Cap and Bonnet Runs, and those parts of Gurrygedah and Terry-Hie-Hie Runs lying to the north of the dividing line, as notified in *Gazette*, 11th July, 1885.

RESUMED AREA. Land District of Bingera; County of Courallie. The Crown Lands within the boundaries of those parts of Terry-Hie-Hie and Gurrygedah Runs lying to the south of the dividing line, as notified in *Gazette*, 11th July, 1885.

The area, annual rent, and rate per acre; the area, license fee, and rate per section are as follows:—

Leasehold, 122,023 acres. Annual rent, £1,016 17s. 2d. Rate per acre, 2d.
Resumed, 125,869 ,, ,, license, 655 11s. 4d. ,, per sec., £3 6s. 8d.

Name of Holders—Australian Joint Stock Bank.

TEXAS PASTORAL HOLDING, No. 703.

Comprising Texas Run.

RESUMED AREA. Land District of Warialda; County of Arrawatta. The Crown Lands within the boundaries of that part of Texas Run lying to the west of the dividing line, as notified in *Gazette*, 18th August, 1885.

For Leasehold area of this holding, see Texas, No. 507, in Eastern Division.

The area, license fee, and rate per section are as follows:—

Resumed, 46,308 acres. Annual license, £192 19s 0d. Rate per section, £2 13s. 4d.

Name of Holders—Scottish Australian Investment Company.

THARAMBONE PASTORAL HOLDING, No. 272.

Comprising Tharambone Run.

LEASEHOLD AREA. Land District of Coonamble; County of Leichhardt. The Crown Lands within the boundaries of that part of Tharambone Run lying to the south-east of the dividing line, as notified in *Gazette*, 18th August, 1885.

RESUMED AREA. Land District of Coonamble; County of Leichhardt. The Crown Lands within the boundaries of that part of Tharambone Run lying to the north-west of the dividing line, as notified in *Gazette*, 18th August, 1885.

The area, annual rent, and rate per acre; the area, license fee, and rate per section are as follows:—

Leasehold, 9,830 acres. Annual rent, £122 17s. 6d. Rate per acre, 3d.
Resumed, 7,512 ,, ,, license, 43 0s. 9d. ,, per sec., £3 13s. 4d.

Name of Holder—Mr. George Boyce Allen.

THE BOEBUNG SWAMP PASTORAL HOLDING, No. 374.

Comprising The Beabone Swamp and The Box-tree Hole Runs.

LEASEHOLD AREA. Land District of Coonamble; County of Ewenmar. The Crown Lands within the boundaries of those parts of The Beabone Swamp and The Box-tree Hole Runs lying to the north of the dividing line, as notified in *Gazette*, 11th July, 1885.

RESUMED AREA. Land District of Coonamble; County of Ewenmar. The Crown Lands within the boundaries of those parts of The Beabone Swamp and The Box-tree Hole Runs lying to the south of the dividing line, as notified in *Gazette*, 11th July, 1885.

The area, annual rent, and rate per acre; the area, license fee, and rate per section are as follows:—

Leasehold, 5,295 acres. Annual rent, £68 18s. 11d. Rate per acre, 3¼d.
Resumed, 5,890 ,, ,, license, 49 1s. 8d. ,, per sec., £5 6s. 8d.

Name of Holder—Mr. John Jones.

THEBRIGALOWS PASTORAL HOLDING, No. 159.

Comprising Gunningbar New Station, Gangarry, and Wammerawah South Runs.

LEASEHOLD AREA. Land District of Brewarrina East; County of Clyde. The Crown Lands within the boundaries of Gunningbar New Station Run, and that part of Gangarry Run lying to the north and west of the dividing line, as notified in *Gazette*, 11th July, 1885.

RESUMED AREA. Land District of Brewarrina East; County of Clyde. The Crown Lands within the boundaries of Wammeraw South Run and that part of Gangarry Run lying to the south and east of the dividing line, as notified in *Gazette*, 11th July, 1885.

The area, annual rent, and rate per acre; the area, license fee, and rate per section are as follows:—

Leasehold,	23,000 acres.	Annual rent, £191 13s. 4d.	Rate per acre, 2d.
Resumed,	22,300 ,,	,, license, 139 7s. 6d.	,, per sec., £4.

Name of Holder—Mr. John Lane Brown.

THELLANGERING EAST PASTORAL HOLDING, No. 284.

Comprising East Thelangering Run.

LEASEHOLD AREA. Land District of Hay; County of Waradgery. The Crown Lands within the boundaries of that part of East Thelangering Run lying to the east of the dividing line, as notified in *Gazette*, 11th July 1885.

RESUMED AREA. Land District of Hay; County of Waradgery. The Crown Lands within the boundaries of that part of East Thelangering Run lying to the west of the dividing line, as notified in *Gazette*, 11th July, 1885.

The area, annual rent, and rate per acre; the area, license fee, and rate per section are as follows:—

Leasehold,	23,755 acres.	Annual rent, £296 18s. 9d.	Rate per acre, 3d.
Resumed,	22,990 ,,	,, license, 229 18s. 0d.	,, per sec., £6 8s.

Name of Holders—Australian Mortgage, Land, and Finance Company.

THE MEADOWS PASTORAL HOLDING, No. 490.

Comprising Meadows Run.

LEASEHOLD AREA. Land District of Dubbo; County of Gordon. The Crown Lands within the boundaries of that part of Meadows Run lying to the west of the dividing line, as notified in *Gazette*, 11th July, 1885.

RESUMED AREA. Land District of Dubbo; County of Gordon. The Crown Lands within the boundaries of that part of Meadows Run lying to the east of of the dividing line, as notified in *Gazette*, 11th July, 1885.

The area, annual rent, and rate per acre; the area, license fee, and rate per section are as follows:—

Leasehold,	11,925 acres.	Annual rent, £99 7s. 6d.	Rate per acre, 2d.
Resumed,	14,217 ,,	,, license, 66 12s. 10d.	,, per section, £3.

Name of Holder—Mr. John Rorke.

THE OVERFLOW PASTORAL HOLDING, No. 187.

Comprising Wicklow block B, Wicklow, block C, Wicklow, block H, Wicklow, block I and Walker's Hill Runs.

LEASEHOLD AREA. Land Districts of Cobar East and Parkes; County of Flinders. The Crown Lands within the boundaries of Wicklow, block B, Wicklow block C and those parts of Wicklow, block I, and Wicklow, block H, Runs lying to the north-east of the dividing line, as notified in *Gazette*, 11th July, 1885.

RESUMED AREA. Land Districts of Cobar East, Parkes and Condoublin; Counties of Flinders and Cunningham. The Crown Lands within the boundaries of Walker's Hill and those parts of Wicklow, block I, and Wicklow, block H Runs, lying to the west of the dividing line, as notified in *Gazette*, 11th July, 1885.

The area, annual rent, and rate per acre; the area, license fee, and rate per section are as follows:—

Leasehold, 152,690 acres. Annual rent, £742 4s. 11d. Rate per acre, 1½d.
Resumed, 153,128 ,, ,, license, 677 18s. 3d. ,, per sec., £2 16s. 8d.

Names of Holders—Messrs. Robert Jonathan Jeffray and William Murray.

THERRIBRI PASTORAL HOLDING, No. 97.

Comprising Theribry, Billyeena and Vale of Sighs Runs.

LEASEHOLD AREA. Land District of Narrabri; County of Nandewar. The Crown Lands within the boundaries of Theribry Run lying to the east of the dividing line, as notified in *Gazette*, 11th July, 1885.

RESUMED AREA. Land District of Narrabri; County of Nandewar. The Crown Lands within the boundaries of Vale of Sighs Run and that part of Billyeena Run lying to the west of the dividing line, as notified in *Gazette*, 11th July, 1885.

The area, annual rent, and rate per acre; the area, license fee, and rate per section are as follows:—

Leasehold, 30,193 acres. Annual rent, £188 14s. 2d. Rate per acre, 1½d.
Resumed, 40,200 ,, ,, license, 78 10s. 4d. ,, per sec., £1 5s. 0d.

Name of Holders—Corporation of the Bank of Australasia.

THE SPRINGS PASTORAL HOLDING, No. 527.

Comprising Springs Run.

LEASEHOLD AREA. Land District of Dubbo; County of Gordon. The Crown Lands within the boundaries of that part of Springs Run lying to the north and west of the dividing line, as notified in *Gazette*, 11th July, 1885.

RESUMED AREA. Land District of Dubbo; County of Gordon. The Crown Lands within the boundaries of that part of Springs Run lying to the south and east of the dividing line, as notified in *Gazette*, 11th July, 1885.

The area, annual rent, and rate per acre; the area, license fee, and rate per section are as follows:—

Leasehold, 11,740 acres. Annual rent, £97 16s. 8d. Rate per acre, 2d.
Resumed, 12,382 ,, ,, license, 58 0s. 10d. ,, per section, £3.

Name of Holder—Mr. David Donald Baird.

THE TROFFS PASTORAL HOLDING, No. 218.

Comprising The Troffs Run.

LEASEHOLD AREA. Land District of Parkes; Counties of Kennedy and Cunningham. The Crown Lands within the boundaries of that part of The Troffs Run lying to the south of the dividing line, as notified in *Gazette*, 11th July, 1885.

Resumed Area. Land District of Parkes; Counties of Kennedy and Cunningham. The Crown Lands within the boundaries of that part of The Troffs Run lying to the north of the dividing line, as notified in *Gazette*, 11th July, 1885.

The area, annual rent, and rate per acre; the area, license fee, and rate per section are as follows:—

Leasehold, 65,520 acres.	Annual rent, £546 0s. 0d.	Rate per acre, 2d.
Resumed, 62,270 ,,	,, license, 259 9s. 2d.	,, per sec., £2 13s. 4d.

Name of Holders—Australian Mortgage and Agency Company.

THINAWINDIE PASTORAL HOLDING, No. 427.

Comprising Thinawindie or Dandry North Run.

Leasehold Area. Land District of Coonabarrabran; County of Baradine. The Crown Lands within the boundaries of that part of Thinawindie or Dandry North Run lying to the north of the dividing line, as notified in *Gazette*, 11th July, 1885.

Resumed Area. Land District of Coonabarrabran; County of Baradine. The Crown Lands within the boundaries of that part of Thinawindie or Dandry North Run lying to the south of the dividing line, as notified in *Gazette*, 11th July, 1885.

The area, annual rent, and rate per acre; the area, license fee, and rate per section are as follows:—

Leasehold, 10,800 acres.	Annual rent, £67 10s. 0d.	Rate per acre, 1½d.
Resumed, 10,948 ,,	,, license, 34 4s. 3d.	,, per section, £2.

Name of Holder—Mr. George Head.

THORNDALE PASTORAL HOLDING, No. 385.

Comprising Hermitage Plains, block S, and Hermitage Plains block T, Runs.

Leasehold Area. Land District of Cobar East; Counties of Canbalego and Flinders. The Crown Lands within the boundaries of that part of Hermitage Plains, Block S Run, lying to the north of the dividing line as notified in *Gazette*, 11th July, 1885.

Resumed Area. Land District of Cobar East; County of Flinders. The Crown Lands within the boundaries of Hermitage Plains, Block T Run, and that part of Hermitage Plains, block S Run lying to the south of the dividing line, as notified in *Gazette*, 11th July, 1885.

The area, annual rent, and rate per acre; the area, license fee, and rate per section are as follows:—

Leasehold, 49,885 acres.	Annual rent, £207 17s. 1d.	Rate per acre, 1d.
Resumed, 47,480 ,,	,, license, 148 7s. 6d.	,, per section, £2.

Name of Holders—Commercial Banking Company of Sydney.

TIMBERRYBUNGAN PASTORAL HOLDING, No. 576.

Comprising Timberrybungan, Timberrybungan Back No. 1, and Timberrybungan Back No. 2 Runs.

Leasehold Area. Land District of Dubbo; County of Narromine. The Crown Lands within the boundaries of those parts of Timberrybungan, Timberrybungan Back No. 1, and Timberrybungan Back No, 2 Runs lying to the north and west of the dividing line, as notified in *Gazette*, 31st July, 1885.

RESUMED AREA. Land District of Dubbo; County of Narromine. The Crown Lands within the boundaries of those parts of Timberrybungan, Timberrybungan Back No. 1 and Timberrybungan Back No. 2 Runs lying to the south and east of the dividing line, as notified in *Gazette*, 31st July, 1885.

The area, annual rent, and rate per acre; the area, license fee, and rate per section are as follows:—

Leasehold, 36,553 acres. Annual rent, £533 1s. 4d. Rate per acre, 3½d.
Resumed, 7,590 ,, ,, license, 63 5s. 0d. ,, per sec., £5 6s. 8d.

Name of Holders—Bank of New South Wales.

TIN-POT ALLEY PASTORAL HOLDING, No. 457.

Comprising Tin-pot Alley Run.

LEASEHOLD AREA. Land Districts of Forbes and Grenfell; County of Forbes. The Crown Lands within the boundaries of that part of Tin-pot Alley Run lying to the west of the dividing line, as notified in *Gazette*, 11th July, 1885.

RESUMED AREA. Land Districts of Forbes and Grenfell; County of Forbes. The Crown Lands within the boundaries of that part of Tin-pot Alley Run lying to the east of the dividing line, as notified in *Gazette*, 11th July, 1885.

The area, annual rent, and rate per acre; the area, license fee, and rate per section are as follows:—

Leasehold, 16,009 acres. Annual rent, £116 14s. 8d. Rate per acre, 1¾d.
Resumed, 7,745 ,, ,, license, 32 5s. 5d. ,, per sec., £2 13s. 4d.

Name of Holders—Commercial Banking Company of Sydney.

TOGANMAIN PASTORAL HOLDING, No. 171.

Comprising Singorambah West, Singorambah East, Singorambah block B, Singorambah block C, and Singorambah block D Runs.

LEASEHOLD AREA. Land District of Hay; County of Boyd. The Crown Lands within the boundaries of Singorambah East, Singorambah block C, and Singorambah block D Runs, and those parts of Singorambah block B and Singorambah West Runs lying to the east of the dividing line, as notified in *Gazette*, 11th July, 1885.

RESUMED AREA. Land District of Hay; County of Boyd. The Crown Lands within the boundaries of those parts of Singorambah block B and Singorambah West Runs lying to the west of the dividing line, as notified in *Gazette*, 11th July, 1885.

The area, annual rent, and rate per acre; the area, license fee, and rate per section are as follows:—

Leasehold, 42,172 acres. Annual rent, £755 11s. 8d. Rate per acre, 4d. 3-10th.
Resumed, 38,795 ,, ,, license, 565 15s. 3d. ,, per sec., £9 6s. 8d.

Name of Holder—Mr. Thomas Robertson.

TOMANBIL PASTORAL HOLDING, No. 653.

Comprising Tomanbil Run.

LEASEHOLD AREA. Land District of Forbes; County of Forbes. The Crown Lands within the boundaries of that part of Tomanbil Run lying to the north of the dividing line, as notified in *Gazette*, 5th August, 1885.

RESUMED AREA. Land District of Forbes; County of Forbes. The Crown Lands within the boundaries of that part of Tomanbil Run lying to the south of the dividing line, as notified in *Gazette*, 5th August, 1885.

The area, annual rent, and rate per acre; the area, license fee, and rate per section are as follows:—

Leasehold, 6,651 acres.	Annual rent, £111 12s. 10d.	Rate per acre, 4d. 1-35th.
Resumed, 4,785 ,,	,, license, 39 17s. 6d.	,, per sec., £5 6s. 8d.

Name of Holder—Mr. John Bligh Suttor.

TONDERBURINE PASTORAL HOLDING, No. 116.

Comprising Tonderburn, Tooraweanah, Toolaman Flats, Broken Plains, Beery, Quandong, Cawell and Mogie Melon Runs.

LEASEHOLD AREA. Land District of Coonamble; Counties of Gowen and Leichhardt. The Crown Lands within the boundaries of Quandong, Beery, Mogie Melon, Broken Plains and Cawell Runs and that part of Tooleman Flats Run lying to the west of the dividing line, as notified in *Gazette*, 11th July, 1885.

RESUMED AREA. Land District of Coonamble; County of Gowen. The Crown Lands within the boundaries of Tonderburn and Tooraweanah Runs and that part of Toolaman Flats Run lying to the east of the dividing line, as notified in *Gazette*, 11th July, 1885.

The area, annual rent, and rate per acre; the area, license fee, and rate per section are as follows:—

Leasehold, 56,604 acres.	Annual rent, £619 2s. 2d.	Rate per acre, 2⅝d.
Resumed, 53,867 ,,	,, license, 336 13s. 5d.	,, per section, £4.

Name of Holder—Mr. John Laurence Brown.

TONGAMBA PASTORAL HOLDING, No. 674.

Comprising Tongamba and Back Creek Runs.

LEASEHOLD AREA. Land Districts of Coonamble and Dubbo; County of Gregory. The Crown Lands within the boundaries of that part of Tongamba Run lying to the south and west of the dividing line, as notified in *Gazette*, 5th August, 1885.

RESUMED AREA. Land District of Coonamble; County of Gregory. The Crown Lands within the boundaries of Back Creek Run and that part of Tongamba Run lying to the north and east of the dividing line, as notified in *Gazette*, 5th August, 1885.

The area, annual rent, and rate per acre; the area, license fee, and rate per section are as follows:—

Leasehold, 20,645 acres.	Annual rent, £258 1s. 3d.	Rate per acre, 3d.
Resumed, 10,211 ,,	,, license, 63 16s. 5d.	,, per section, £4.

Name of Holder—Mrs. Mary Perry.

TOOGIMBIE PASTORAL HOLDING, No. 117.

Comprising Toogombie, Toogoombie, block A, and Toogoombie, block B, Runs.

LEASEHOLD AREA. Land District of Hay; County of Waradgery. The Crown Lands within the boundaries of Toogoombie, block B Run, and those parts of Toogoombie and Toogoombie block A Runs lying to the east of the dividing line, as notified in *Gazette*, 11th July, 1885.

RESUMED AREA. Land District of Hay; County of Waradgery. The Crown Lands within those parts of Toogoombie and Toogoombie block A Runs lying to the west of the dividing line, as notified in *Gazette*, 11th July, 1885.

The area, annual rent, and rate per acre; the area, license fee, and rate per section are as follows:—

Leasehold, 78,792 acres. Annual rent, £656 12s. 0d. Rate per acre, 2d.
Resumed, 78,118 ,, ,, license, 585 17s. 9d. ,, per sec., £4 16s. 0d.

Names of Holders—Messrs. Leonard Parsons and John Dill.

TOOLE'S CREEK PASTORAL HOLDING, No 408.

Comprising Toole's Creek Run.

LEASEHOLD AREA. Land District of Wagga Wagga; County of Wynyard. The Crown Lands within the boundaries of that part of Toole's Creek Run lying to the north-west and south of the dividing line, as notified in *Gazette*, 11th July, 1885.

RESUMED AREA. Land District of Wagga Wagga; County of Wynyard. The Crown Lands within the boundaries of that part of Toole's Creek Run lying to the east and north of the dividing line, as notified in *Gazette*, 11th July, 1885.

The area, annual rent, and rate per acre; the area, license fee, and rate per section are as follows:—

Leasehold, 1,770 acres. Annual rent, £42 8s. 2d. Rate per acre, 5¾d.
Resumed, 1,785 ,, ,, license, 22 6s. 3d. ,, per sec., £8.

Name of Holders—Union Bank of Australia.

TOOLOON PASTORAL HOLDING, No. 425.

Comprising Tooloon Run.

LEASEHOLD AREA. Land District of Coonamble; County of Leichhardt. The Crown Lands within the boundaries of that part of Tooloon Run lying to the north-west of the dividing line, as notified in *Gazette*, 11th July, 1885.

RESUMED AREA. Land District of Coonamble; County of Leichhardt. The Crown Lands within the boundaries of that part of Tooloon Run lying to the south-east of the dividing line, as notified in *Gazette*, 11th July, 1885.

The area, annual rent, and rate per acre; the area, license fee, and rate per section are as follows:—

Leasehold, 19,029 acres. Annual rent, £237 17s. 3d. Rate per acre, 3d.
Resumed, 16,064 ,, ,, license, 108 15s. 4d. ,, per sec., £4 6s. 8d.

Names of Holders—Messrs. Mark Herrman and Vivian Cox.

TOORAWANDI PASTORAL HOLDING, No. 278.

Comprising Turawandi Run.

LEASEHOLD AREA. Land District of Coonabarrabran; County of Napier. The Crown Lands within the boundaries of that part of Turawandi Run lying to the north of the dividing line, as notified in *Gazette*, 11th July, 1885.

RESUMED AREA. Land District of Coonabarrabran; County of Napier. The Crown Lands within the boundaries of that part of Turawandi Run lying to the south of the dividing line, as notified in *Gazette*, 11th July, 1885.

The area, annual rent, and rate per acre; the area, license fee, and rate per section are as follows:—

Leasehold, 6,525 acres. Annual rent, £27 3s. 9d. Rate per acre, 1d.
Resumed, 6,404 ,, ,, license, 16 13s. 6d. ,, per sec., £1 13s 4d

Name of Holders—Bank of Australasia.

TOOTAL PASTORAL HOLDING, No. 102.

Comprising Tootool Run.

LEASEHOLD AREA. Land District of Wagga Wagga; County of Mitchell. The Crown Lands within the boundaries of that part of Tootool Run lying to the west of the dividing line, as notified in *Gazette*, 11th July, 1885.

RESUMED AREA. Land District of Wagga Wagga; County of Mitchell. The Crown Lands within the boundaries of that part of Tootool Run lying to the east of the dividing line, as notified in *Gazette*, 11th July, 1885.

The area, annual rent, and rate per acre; the area, license fee, and rate per section are as follows:—

Leasehold, 2,892 acres. Annual rent, £81 6s. 9d. Rate per acre, 6¾d.
Resumed, 2,418 ,, ,, license, 15 2s. 3d. ,, per section, £4.

Name of Holder—Mr. Edward Ashcroft.

TOURABLE PASTORAL HOLDING, No. 309.

Comprising Tourable and New Tourable Runs.

LEASEHOLD AREA. Land District of Coonamble; County of Leichhardt. The Crown Lands within the boundaries of those parts of Tourable and New Tourable Runs lying to the south of the dividing line, as notified in *Gazette*, 11th July, 1885.

RESUMED AREA. Land District of Coonamble; County of Leichhardt. The Crown Lands within the boundaries of those parts of Tourable and New Tourable Runs lying to the north of the dividing line, as notified in *Gazette*, 11th July, 1885.

The area, annual rent, and rate per acre; the area, license fee, and rate per section are as follows:—

Leasehold, 13,010 acres. Annual rent, £149 1s. 6d. Rate per acre, 2¾d.
Resumed, 12,500 ,. ,, license, 58 11s. 11d. ,, per section, £3.

Name of Holder—Mr. Andrew Tobin.

TOWYAL PASTORAL HOLDING, No. 591.

Comprising Jemalong, Towyel, and West Plains Runs.

LEASEHOLD AREA. Land District of Forbes; County of Gipps. The Crown Lands within the boundaries of those parts of Towyel and West Plains Runs lying to the west of the dividing line, as notified in *Gazette*, 31st July, 1885.

RESUMED AREA. Land District of Forbes; County of Gipps. The Crown Lands within the boundaries of Jemalong Run and those parts of Towyel and West Plains Runs lying to the east of the dividing line, as notified in *Gazette*, 31st July, 1885.

The area, annual rent, and rate per acre; the area, license fee, and rate per section are as follows:—

Leasehold, 21,373 acres. Annual rent, £311 13s. 10d. Rate per acre, 2¼d.
Resumed, 16,239 ,, ,, license, 67 13s. 3d. ,, per sec., £2 13s. 4d.

Names of Licensees—Messrs. Norman Augustus Gatenby and George Napier Turner.

Name of Leaseholder—Mr. G. M. Fox.

TREGALANA PASTORAL HOLDING, No. 75.

Comprising Tregalana, Tregalana West and Bland Runs.

LEASEHOLD AREA. Land District of Forbes; County of Gipps. The Crown Lands within the boundaries of Bland Run, and those parts of Tregalana West and Tregalana Runs lying to the north of the dividing line, as notified in *Gazette*, 11th July, 1885.

RESUMED AREA. Land Districts of Forbes and Grenfell; Counties of Gipps and Bland. The Crown Lands within the boundaries of Tregalana and Tregalana West Runs lying to the south of the dividing line, as notified in *Gazette*, 11th July, 1885.

The area, annual rent, and rate per acre; the area, license fee, and rate per section are as follows:—

Leasehold, 12,547 acres. Annual rent, £314 17s. 6d. Rate per acre, 2¼d.
Resumed, 8,794 acres. ,, license, 41 4s. 5d. ,, per section, £3.

Name of Holder—Mr. Andrew Faithful Gibson.

TREGALANA EAST PASTORAL HOLDING, No. 157.

Comprising Tregalana East Run.

LEASEHOLD AREA. Land Districts of Forbes and Grenfell; County of Gipps. The Crown Lands within the boundaries of that part of Tregalana East Run lying to the south and west of the dividing line, as notified in *Gazette*, 11th July, 1885.

RESUMED AREA. Land Districts of Forbes and Grenfell; County of Gipps. The Crown Lands within the boundaries of that part of Tregalana East Run lying to the north and east of the dividing line, as notified in *Gazette*, 11th July, 1885.

The area, annual rent, and rate per acre; the area, license fee, and rate per section are as follows:—

Leasehold, 3,808 acres. Annual rent £39 3s. 4d. Rate per acre, 2½d.
Resumed, 3,500 ,, ,, license, 14 11s. 8d. ,, per sec., £2 13s. 4d.

Name of Holder—Mr. Andrew Cunningham.

TRIALGARA PASTORAL HOLDING, No. 285.

Comprising Trialgara Run.

LEASEHOLD AREA. Land District of Brewarrina East; County of Clyde. The Crown Lands within the boundaries of that part of Trialgara Run lying to the north of the dividing line, as notified in *Gazette*, 11th July, 1885.

RESUMED AREA. Land District of Brewarrina East; County of Clyde. The Crown Lands within the boundaries of that part of Trialgara Run lying to the south of the dividing line, as notified in *Gazette*, 11th July, 1885.

The area, annual rent, and rate per acre; the area, license fee, and rate per section are as follows:—

Leasehold, 8,400 acres. Annual rent, £78 15s. 0d. Rate per acre, 2¼d.
Resumed, 5,640 ,, ,, license, 35 5s. 0d. ,, per section, £4.

Name of Holder—Mr. Thomas Wild.

TRIANGULAR PLAIN PASTORAL HOLDING, No. 641.

Comprising Triangular Plain Run.

LEASEHOLD AREA. Land District of Corowa; County of Denison. The Crown Lands within the boundaries of that part of Triangular Plain Run lying to the west of the dividing line, as notified in *Gazette*, 5th August, 1885.

RESUMED AREA. Land District of Corowa; County of Denison. The Crown Lands within the boundaries of that part of Triangular Plain Run lying to the east of the dividing line, as notified in *Gazette*, 5th August, 1885.

The area, annual rent, and rate per acre; the area, license fee, and rate per section are as follows:—

Leasehold, 810 acres. Annual rent, £27 0s. 0d. Rate per acre, 3¼d.
Resumed, 464 ,, ,, license, 8 14s. 0d. ,, per section, £12.

Name of Holder—Mr. Henry Godfrey.

TRIGAMON PASTORAL HOLDING, No. 679.

Comprising Trigamon Run.

LEASEHOLD AREA. Land District of Warialda; County of Arrawatta. The Crown Lands within the boundaries of that part of Trigamon Run lying to the south and west of the dividing line, as notified in *Gazette*, 5th August, 1885.

RESUMED AREA. Land District of Warialda; County of Arrawatta. The Crown Lands within the boundaries of that part of Trigamon Run lying to the north and east of the dividing line, as notified in *Gazette*, 5th August, 1885.

The area, annual rent, and rate per acre; the area, license fee, and rate per section are as follows:—

Leasehold,	47,117 acres.	Annual rent,	£490 16s. 1d.	Rate per acre,	2½d.
Resumed,	43,629 ,,	,,	license, 227 4s. 9d.	,, per sec.,	£3 6s. 8d.

Name of Holder—Mr. William Robert Campbell.

TRINKEY PASTORAL HOLDING, No. 569.

Comprising Trinkey Run.

LEASEHOLD AREA. Land District of Gunnedah; County of Pottinger. The Crown Lands within the boundaries of that part of Trinkey Run lying to the north of the dividing line, as notified in *Gazette*, 31st July, 1885.

RESUMED AREA. Land District of Gunnedah; County of Pottinger. The Crown Lands within the boundaries of that part of Trinkey Run lying to the south of the dividing line, as notified in *Gazette*, 31st July, 1885.

The area, annual rent, and rate per acre; the area, license fee, and rate per section are as follows:—

Leasehold,	27,500 acres.	Annual rent,	£286 9s. 2d.	Rate per acre,	2½d.
Resumed,	23,546 ,,	,,	license, 110 7s. 5d.	,, per sec.,	£3.

Names of Holders—Messrs. Thomas and William Vivers.

TROWELL CREEK STATION PASTORAL HOLDING, No. 545.

Comprising Hermitage Plains Block Y Run.

LEASEHOLD AREA. Land District of Cobar East; County of Flinders. The Crown Lands within the boundaries of that part of Hermitage Plains Block Y Run lying to the south-west of the dividing line, as notified in *Gazette*, 31st July, 1885.

RESUMED AREA. Land District of Cobar East; County of Flinders. The Crown Lands within the boundaries of that part of Hermitage Plains, Block Y Run lying to the north-east of the dividing line, as notified in *Gazette*, 31st July, 1885.

The area, annual rent, and rate per acre; the area, license fee, and rate per section are as follows:—

Leasehold,	28,153 acres.	Annual rent,	£175 19s. 2d.	Rate per acre,	1½d.
Resumed,	27,953 ,,	,,	license, 87 7s. 1d.	,, per section,	£2.

Name of Holders—Bank of New South Wales.

TUBBO PASTORAL HOLDING, No. 620.

Comprising Banandra, Eastern half of Ugobit block A, Uroly, Western half of Ugobit block A, and Yanco block F (western portion) Runs.

LEASEHOLD AREA. Land District of Narrandera; County of Boyd. The Crown Lands within the boundaries of those parts of Banandra and Uroly Runs lying to the north of the dividing line, as notified in *Gazette*, 31st July, 1885.

RESUMED AREA. Land Districts of Narrandera and Urana; Counties of Boyd and Urana. The Crown Lands within the boundaries of eastern half of Ugobit block A, western half of Ugobit block A, and Yanco block F (western portion) Runs and those parts of Banandra and Uroly Runs lying to the south of the dividing line, as notified in *Gazette*, 31st July, 1885.

The area, annual rent, and rate per acre; the area, license fee, and rate per section are as follows:—

Leasehold, 23,519 acres. Annual rent, £587 19s. 6d. Rate per acre, 6d.
Resumed, 25,532 ,, ,, license, 425 10s. 8d. ,, per sec, £10 13s. 4d.

Name of Holders—The Tubbo Estate Company.

TUCKA TUCKA PASTORAL HOLDING, No. 560.

Comprising Tukka Tukka Run.

LEASEHOLD AREA. Land District of Warialda; Counties of Stapylton and Arrawatta. The Crown Lands within the boundaries of that part of Tukka Tukka Run lying to the north and west of the dividing line, as notified in *Gazette*, 31st July, 1885.

RESUMED AREA. Land District of Warialda; Counties of Stapylton and Arrawatta. The Crown Lands within the boundaries of that part of Tukka Tukka Run lying to the south and east of the dividing line, as notified in *Gazette*, 31st July, 1885.

The area, annual rent, and rate per acre; the area, license fee, and rate per section are as follows:—

Leasehold, 17,776 acres. Annual rent, £148 2s. 8d. Rate per acre, 2d.
Resumed, 24,491 ,, ,, license, 38 5s. 4d. " per section, £1.

Name of Holder—Mr. John Robert Smith.

TUCKLAN AND YARROW CREEK PASTORAL HOLDING, No. 262.

Comprising Tucklan Creek and Yarrow Creek Runs.

LEASEHOLD AREA. Land District of Dubbo; County of Lincoln. The Crown Lands within the boundaries of that part of Tucklan Creek Run lying to the east of the dividing line, as notified in *Gazette*, 11th July, 1885.

RESUMED AREA. Land District of Dubbo; County of Lincoln. The Crown Lands within the boundaries of Yarrow Creek Run and that part of Tucklan Creek Run lying to the west of the dividing line, as notified in *Gazette*, 11th July, 1885.

The area, annual rent, and rate per acre; the area, license fee, and rate per section are as follows:—

Leasehold, 16,920 acres. Annual rent, £141 0s. 0d. Rate per acre, 2d.
Resumed, 18,364 ,, ,, license, 76 10s. 4d. ,, per sec., £2 13s. 4d.

Name of Holder—Mr. James Atkinson.

TUGLAND PASTORAL HOLDING, No. 87.

Comprising Tugland Run.

LEASEHOLD AREA. Land District of Coonamble; County of Gowen. The Crown Lands within the boundaries of that part of Tugland Run lying to the west of the dividing line, as notified in *Gazette*, 11th July, 1885.

Resumed Area. Land District of Coonamble; County of Gowen. The Crown Lands within the boundaries of that part of Tugland Run lying to the east of the dividing line, as notified in *Gazette*, 11th July, 1885.

The area, annual rent, and rate per acre; the area, license fee, and rate per section are as follows:—

Leasehold, 8,579 acres. Annual rent, £35 14s. 11d. Rate per acre, 1d.
Resumed, 12,650 ,, Not under Occupation License.

Names of Holders—Messrs. Alfred and Robert Maguire.

TULCUMBAH PASTORAL HOLDING, No. 663.

Comprising Tulcumbar Run.

Leasehold Area. Land Districts of Narrabri and Gunnedah; Counties of Nandewar and Darling. The Crown Lands within the boundaries of that part of Tulcumbar Run lying to the north of the dividing line, as notified in *Gazette*, 5th August, 1885.

Resumed Area. Land Districts of Gunnedah and Tamworth; Counties of Nandewar and Darling. The Crown Lands within the boundaries of that part of Tulcumbar Run lying to the south of the dividing line, as notified in *Gazette*, 5th August, 1885.

A small portion of this area is within the Eastern Division.

The area, annual rent, and rate per acre; the area, license fee, and rate per section are as follows:—

Leasehold, 28,040 acres. Annual rent, £232 13s. 4d. Rate per acre, 2d.
Resumed, 25,653 ,, ,, license, 120 5s. 0d. ,, per section, £3.

Name of Holders—Messrs. Dalgety and Company.

TULLOONA PASTORAL HOLDING, No. 414.

Comprising Tulloona, Lay Green, Lay Green South, Illingramindi, and Yooloobil Runs.

Leasehold Area. Land Districts of Moree and Warialda; County of Stapylton. The Crown Lands within the boundaries of Lay Green and Lay Green South Runs, and those parts of Tulloona, Tulloona South, and Illingramindi Runs lying to the east of the dividing line, as notified in *Gazette*, 11th July, 1885.

Resumed Area. Land Districts of Moree and Warialda; County of Stapylton. The Crown Lands within the boundaries of Yooloobil Run, and those part of Tulloona, Tulloona South, and Illingramindi Runs lying to the west of the dividing line, as notified in *Gazette*, 11th July, 1885.

The area, annual rent, and rate per acre; the area, license fee, and rate per section are as follows:—

Leasehold, 99,277 acres. Annual rent, £1,240 19s. 3d. Rate per acre, 3d.
Resumed, 88,070 ,, ,, license, 642 3s. 7d. ,, per sec., £4 13s. 4d.

Name of Holders—Australasian Investment Company.

TUPPAL PASTORAL HOLDING, No. 160.

Comprising Murray Back, Stranger's Retreat, Tuppal South, Tuppal Creek, and Westicombe Runs

Leasehold Area. Land District of Deniliquin; County of Townsend. The Crown Lands within the boundaries of Tuppal South Run and that part of Tuppal Creek Run lying to the south and west of the dividing line, as notified in *Gazette*, 11th July, 1885.

RESUMED AREA. Land Districts of Corowa and Deniliquin; Counties of Townsend and Denison. The Crown Lands within the boundaries of Murray Back, Stranger's Retreat, and Westicombe Runs, and that part of Tuppal Creek Run lying to the north and east of the dividing line, as notified in *Gazette*, 11th July, 1885.

The area, annual rent, and rate per acre; the area, license fee, and rate per section are as follows:—

Leasehold, 11,968 acres.	Annual rent, £299 4s. 0d.	Rate per acre, 6d.	
Resumed, 7,491 ,,	,, license, 140 9s. 2d.	,, per section, £12.	

Names of Holders—Messrs. Thomas Brown and Alexander McFarlan.

TYCANNAH PASTORAL HOLDING, No. 617.

Comprising Tycannah and Wollonal Runs.

LEASEHOLD AREA. Land District of Moree; County of Courallie. The Crown Lands within the boundaries of that part of Tycannah Run, lying to the east of the dividing line, as notified in *Gazette*, 31st July, 1885.

RESUMED AREA. Land District of Moree; County of Courallie. The Crown Lands within the boundaries of Wollonal Run and that part of Tycannah Run lying to the west of the dividing line, as notified in *Gazette*, 31st July, 1885.

The area, annual rent, and rate per acre; the area, license fee, and rate per section are as follows:—

Leasehold, 4,820 acres.	Annual rent, £80 6s. 8d.	Rate per acre, 4d.
Resumed, 1,451 ,,	,, license, 12 1s. 10d.	,, per sec., £5 6s. 8d.

Name of Holder—Mr. Joseph Pearse.

TYRIE PASTORAL HOLDING, No. 202.

Comprising Back Tyrie, Tyrie, Nine-Mile Waterhole, Yarrandidgen, and Woodstock Runs.

LEASEHOLD AREA. Land Districts of Dubbo and Parkes; Counties of Narromine and Kennedy. The Crown Lands within the boundaries of Back Tyrie and Tyrie Runs, and those parts of Nine-Mile Waterhole and Yarrandidgen Runs lying to the north and east of the dividing line, as notified in *Gazette*, 11th July, 1885.

RESUMED AREA. Land District of Parkes; County of Kennedy. The Crown Lands within the boundaries of Woodstock Run and those parts of Nine-Mile Waterhole and Yarrandidgen Runs lying to the south and west of the dividing line, as notified in *Gazette*, 11th July, 1885.

The area, annual rent, and rate per acre; the area, license fee, and rate per section are as follows:—

Leasehold, 29,580 acres.	Annual rent, £369 15s. 0d.	Rate per acre, 3d.
Resumed, 32,185 ,,	,, license, 201 3s. 2d.	,, per section, £4.

Name of Holders—New Zealand Loan and Mercantile Agency Company.

TYREEL PASTORAL HOLDING, No. 52.

Comprising Tyreel, Bullerana, Boonaldoon, and Moree Runs.

LEASEHOLD AREA. Land District of Moree; County of Courallie. The Crown Lands within the boundaries of Moree Run and that part of Tyreel Run lying to the east of the dividing line, as notified in *Gazette*, 11th July, 1885.

Resumed Area. Land District of Moree; Counties of Courallie and Benarba. The Crown Lands within the boundaries of Boonaldoon and Bullerana Runs and that part of Tyreel Run lying to the west of the dividing line, as notified in *Gazette*, 11th July, 1885.

The area, annual rent, and rate per acre; the area, license fee, and rate per section are as follows:—

Leasehold, 30,371 acres.	Annual rent, £411 5s. 6d.	Rate per acre, 3¼d.	
Resumed, 12,838 ,,	,, license, 106 19s. 8d.	,, per sec,, £5 6s. 8d.	

Names of Holders—Messrs. Benjamin Richards, John and George Williams.

UABBA PASTORAL HOLDING, No. 73.

Comprising Uabba, Jollingong, and Cantarlo No. 2 Runs.

Leasehold Area. Land District of Hillston; County of Dowling. The Crown Lands within the boundaries of those parts of Jollingong, Uabba, and Cantarlo No. 2 Runs lying to the west and south of the dividing line, as notified in *Gazette*, 11th July, 1885.

Resumed Area. Land Districts of Hillston; County of Dowling. The Crown Lands within the boundaries of those parts of Jollingong, Uabba, and Cantarlo No. 2 Runs lying to the east and north of the dividing line, as notified in *Gazette*, 11th July, 1885.

The area, annual rent, and rate per acre; the area, license fee, and rate per section are as follows:—

Leasehold, 43,061 acres.	Annual rent, £287 1s. 6d.	Rate per acre, 1d. 3-5ths.	
Resumed, 45,148 ,,	,, license, 188 2s. 4d.	,, per sec., £2 13s. 4d.	

Name of Holder—Mr. James Dickson.

UARDRY PASTORAL HOLDING, No. 315.

Comprising Uardy and North Wardry Runs.

Leasehold Area. Land District of Hay; County of Sturt. The Crown Lands within the boundaries of those parts of Uardy and North Wardry Runs lying to the west of the dividing line, as notified in *Gazette*, 11th July, 1885.

Resumed Area. Land District of Hay; County of Sturt. The Crown Lands within the boundaries of those parts of Uardy and North Wardry Runs lying to the east of the dividing line, as notified in *Gazette*, 11th July, 1885.

The area, annual rent, and rate per acre; the area, license fee, and rate per section are as follows:—

Leasehold, 15,255 acres.	Annual rent, £228 16s. 6d.	Rate per acre, 3d. 3-5ths.	
Resumed, 4,284 ,,	,, license, 49 19s. 8d.	,, per sec., £7 9s. 4d.	

Names of Holders—Messrs. Charles Mills, Andrew Neilson, and William Smith.

ULIMAMBRI PASTORAL HOLDING, No. 79.

Comprising Dandry, Yaminginbar, Ulamambry, and Urabribble Runs.

Leasehold Area. Land District of Coonabarrabran; Counties of White, Gowen, and Napier. The Crown Lands within the boundaries of those parts of Yaminginbar and Ulamambry Runs lying to the east of the dividing line, as notified in *Gazette*, 11th July, 1885.

Resumed Area. Land District of Coonabarrabran; Counties of White and Gowen. The Crown Lands within the boundaries of Dandry and Urabribble Runs

and those parts of Yaminginbar and Ulamambry Runs lying to the west of the dividing line, as notified in *Gazette*, 11th July, 1885.

The area, annual rent, and rate per acre; the area, license fee, and rate per section are as follows:—

Leasehold, 75,570 acres.	Annual rent, £314 17s. 6d.	Rate per acre, 1d.
Resumed, 73,329 ,,	,, license, 114 11s. 7d.	,, per section, £1.

Names of Licensees—Messrs. George Munro and William Edward Wilson.
,, Leaseholders—Messrs. M. Shanahan and Sir P. A. Jennings.

ULINDA PASTORAL HOLDING, No. 234.

Comprising Mowabla and Cookerbingle Runs.

Leasehold Area. Land District of Coonabarrabran; County of Napier. The Crown Lands within the boundaries of those parts of Mowabla and Cookerbingle Runs lying to the south and east of the dividing line, as notified in *Gazette*, 11th July, 1885.

Resumed Area. Land District of Coonabarabran; County of Napier. The Crown Lands within the boundaries of those parts of Mowabla and Cookerbingle Runs lying to the north and west of the dividing line, as notified in *Gazette*, 11th July, 1885.

The area, annual rent, and rate per acre; the area, license fee, and rate per section are as follows:—

Leasehold, 19,405 acres.	Annual rent, £161 14s. 2d.	Rate per acre, 2½d.
Resumed, 18,590 ,,	,, license, 77 9s. 2d.	,, per sec., £2 13s. 4d.

Name of Holder—Mr. David Innes Watts.

ULONGA PASTORAL HOLDING, No. 664.

Comprising Ulonga, Ulonga Block A, Overall Plains, Overall Plains Block A, Wallaby, and Wallaby Block A Runs.

Leasehold Area. Land District of Hay; County of Waradgery. The Crown Lands within the boundaries of Ulonga Run and those parts of Overall Plains and Overall Plains Block A Runs lying to the south-west of the dividing line, as notified in *Gazette*, 5th August, 1885.

Resumed Area. Land District of Hay; County of Waradgery. The Crown Lands within the boundaries of Wallaby and Wallaby Block A Runs and those parts of Overall Plains and Overall Plains Block A Runs lying to the north-east of the dividing line, as notified in *Gazette*, 5th August, 1885.

The area, annual rent, and rate per acre; the area, license fee, and rate per section are as follows:—

Leasehold, 119,760 acres.	Annual rent, £1,247 10s. 0d.	Rate per acre, 2½d.
Resumed, 123,706 ,,	,, license, 1,030 17s. 8d.	,, per sec., £5 6s. 8d.

Name of Holders—Bank of Australasia.

ULUMBARELLA PASTORAL HOLDING, No. 295.

Comprising Eulowrie and Ulumbarella Runs.

Leasehold Area. Land District of Bingara; County of Murchison. The Crown Lands within the boundaries of those parts of Eulowrie and Ulumbarella Runs lying to the south and west of the dividing line, as notified in *Gazette*, 11th July, 1885.

Resumed Area. Land District of Bingara; County of Murchison. The Crown Lands within the boundaries of those parts of Eulowrie and Ulumbarella Runs lying to the north and east of the dividing line, as notified in *Gazette*, 11th July, 1885.

The area, annual rent, and rate per acre; the area, license fee, and rate per section are as follows:—

Leasehold, 21,130 acres. Annual rent, £176 1s. 8d. Rate per acre, 2d.
Resumed, 19,507 ,, ,, license, 62 0s. 0d. ,, per sec., £2.

Name of Licensee—Mr. Austin Mack.
,, Leaseholders—Messrs. R. McDouall and R. N., P., and E. W. King.

ULUMBIE PASTORAL HOLDING, No. 524.

Comprising Ulambie Run.

Leasehold Area. Land District of Walgett; County of Baradine. The Crown Lands within the boundaries of that part of Ulambie Run lying to the south of the dividing line, as notified in *Gazette*, 11th July, 1885.

Resumed Area. Land District of Walgett; County of Baradine. The Crown Lands within the boundaries of that part of Ulambie Run lying to the north of the dividing line, as notified in *Gazette*, 11th July, 1885.

The area, annual rent, and rate per acre; the area, license fee, and rate per section are as follows:—

Leasehold, 16,440 acres. Annual rent, £102 15s. 0d. Rate per acre, 1½d.
Resumed, 13,937 ,, ,, license, 58 1s. 5d. ,, per sec., £2 13s. 4d.

Name of Holders—Commercial Banking Company of Sydney.

UMUTBEE AND TOONGA PASTORAL HOLDING, No. 438.

Comprising Umutbee and Toonga Runs.

Leasehold Area. Land District of Wagga Wagga; County of Wynyard. The Crown Lands within the boundaries of that part of Umutbee and Toonga Runs lying to the south of the dividing line, as notified in *Gazette*, 11th July, 1885.

Resumed Area. Land District of Wagga Wagga; County of Wynyard. The Crown Lands within the boundaries of that part of Umutbee and Toonga Runs lying to the north of the dividing line, as notified in *Gazette*, 11th July, 1885.

The area, annual rent, and rate per acre: the area, license fee, and rate per section are as follows:—

Leasehold, 21,565 acres. Annual rent, £247 2s. 0d. Rate per acre, 2¾d.
Resumed, 18,513 ,, ,, license, 115 14s. 2d. ,, per section, £4.

Name of Holder—Mr. Thomas Hodges Mate.

UNGAREE PASTORAL HOLDING, No. 133.

Comprising Ungaree Run.

Leasehold Area. Land District of Condoublin; County of Gipps. The Crown Lands within the boundaries of that part of Ungaree Run lying to the north of the dividing line, as notified in *Gazette*, 5th August, 1885.

Resumed Area. Land District of Condoublin; County of Gipps. The Crown Lands within the boundaries of that part of Ungaree Run lying to the south of the dividing line, as notified in *Gazette*, 5th August, 1885.

The area, annual rent, and rate per acre; the area, license fee, and rate per section are as follows:—

Leasehold, 34,650 acres. Annual rent, £202 2s. 6d. Rate per acre, 1d. 2-5ths.
Resumed, 34,250 ,, ,, license, 142 14s. 2d. ,, per sec., £2 13s. 4d.

Name of Holders—Australian Mortgage, Land and Finance Company.

UPPER BOOMLEY PASTORAL HOLDING, No. 321.

Comprising Upper Boomley Run.

LEASEHOLD AREA. Land District of Dubbo; County of Lincoln. The Crown Lands within the boundaries of that part of Upper Boomley Run lying to the east of the dividing line, as notified in *Gazette*, 11th July 1885.

RESUMED AREA. Land District of Dubbo; County of Lincoln. The Crown Lands within the boundaries of that part of Upper Boomley Run lying to the west of the dividing line, as notified in *Gazette*, 11th July, 1885.

The area, annual rent, and rate per acre; the area, license fee, and rate per section are as follows:—

Leasehold, 9,314 acres. Annual rent, £67 18s. 4d. Rate per acre, 1¾d.
Resumed, 8,885 ,, ,, license, 37 0s. 5d. ,, per sec., £2 13s. 4d.

Name of Holder—Mr. George Chapman Carter.

UPPER BUGALDI PASTORAL HOLDING, No. 476.

Comprising Upper Bugaldi Run.

LEASEHOLD AREA. Land District of Coonabarrabran; County of Baradine. The Crown Lands within the boundaries of that part of the Upper Bugaldi Run lying to the east of the dividing line, as notified in *Gazette*, 11th July, 1885.

RESUMED AREA. Land District of Coonabarrabran; County of Baradine. The Crown Lands within the boundaries of that part of Upper Bugaldi Run lying to the west of the dividing line, as notified in *Gazette*, 11th July, 1885.

The area, annual rent, and rate per acre; the area, license fee, and rate per section are as follows:—

Leasehold, 6,200 acres. Annual rent, £19 7s. 6d. Rate per acre, ¾d.
Resumed, 7,600 ,, ,, license, 19 15s. 10d. ,, per sec., £1 13s. 4d.

Name of Holder—Mr. John McMaster.

UPPER DAROOBALGIE PASTORAL HOLDING, No. 286.

Comprising Upper Daroabalgie Run.

LEASEHOLD AREA. Land District of Forbes; County of Ashburnham. The Crown Lands within the boundaries of that part of Upper Daroabalgie Run lying to the south of the dividing line, as notified in *Gazette*, 11th July, 1885.

RESUMED AREA. Land District of Forbes: County of Ashburnham. The Crown Lands within the boundaries of that part of Upper Daroabalgie Run lying to the north of the dividing line, as notified in *Gazette*, 11th July, 1885.

The area, annual rent, and rate per acre; the area, license fee, and rate per section are as follows:—

Leasehold, 2,221 acres. Annual rent, £27 15s. 3d. Rate per acre, 3d.
Resumed, 2,500 ,, ,, license, 10 8s. 4d. ,, per sec., £2 13s. 4d.

Name of Licensees—Union Bank of Australia.
,, Leaseholder—Mr. Richard Tarrant Broome.

UPPER MERRY MERRY PASTORAL HOLDING, No. 136.

Comprising Upper Bourbah and Upper Merry Merry Runs.

LEASEHOLD AREA. Land District of Coonamble; Counties of Ewenmar and Gregory. The Crown Lands within the boundaries of those parts of Bourbah and Upper Merry Merry Runs lying to the south of the dividing line, as notified in *Gazette*, 11th July, 1885.

Resumed Area. Land District of Coonamble; Counties of Ewenmar and Gregory. The Crown Lands within the boundaries of those parts of Bourbah and Upper Merry Merry Runs lying to the north of the dividing line, as notified in *Gazette*, 11th July, 1885.

The area, annual rent, and rate per acre; the area, license fee, and rate per section are as follows:—

Leasehold, 15,868 acres.	Annual rent, £198 7s. 0d.	Rate per acre, 3d.	
Resumed, 12,831 ,,	,, license, 100 4s. 10d.	,, per section, £5.	

Name of Holder—Mr. William Moore Connell.

UPPER WYALONG PASTORAL HOLDING, No. 410.

Comprising Upper Wyalong Run.

Leasehold Area. Land Districts of Wagga Wagga, Hillston and Grenfell; Counties of Gipps and Bourke. The Crown Lands within the boundaries of that part of Upper Wyalong Run lying to the west of the dividing line, as notified in *Gazette*, 11th July, 1885.

Resumed Area. Land District of Grenfell; County of Gipps. The Crown Lands within the boundaries of that part of Upper Wyalong Run lying to the east of the dividing line, as notified in *Gazette*, 11th July, 1885.

The area, annual rent, and rate per acre; the area, license fee, and rate per section are as follows:—

Leasehold, 50,880 acres.	Annual rent, £212 0s. 0d.	Rate per acre, 1d.	
Resumed, 50,500 ,,	,, license, 86 15s. 11d.	,, per sec., £1 2s. 0d.	

Name of Holder—Mr. John Blyth.

UPPER WYALONG No. 2, PASTORAL HOLDING, No. 712.

Comprising Upper Wyalong No. 2 Run.

Leasehold Area. Land District of Grenfell; County of Bland. The Crown Lands within the boundaries of that part of Upper Wyalong No. 2 Run lying to the north and east of the dividing line, as notified in *Gazette*, 8th September, 1885.

Resumed Area. Land District of Grenfell; Counties of Bland and Bourke. The Crown Lands within the boundaries of that part of Upper Wyalong No. 2 Run lying to the south and west of the dividing line, as notified in *Gazette*, 8th September, 1885.

The area, annual rent, and rate per acre; the area, license fee, and rate per section are as follows:—

Leasehold, 21,368 acres.	Annual rent, £89 0s. 8d.	Rate per acre, 1d.	
Resumed, 21,000 ,,	,, license, 38 5s. 8d.	,, per sec., £1 3s. 4d.	

Name of Holder—Mr. Thomas Foster Knox.

UPPER WYALONG No. 3, PASTORAL HOLDING, No. 37.

Comprising Upper Wyalong No. 3 Run.

Leasehold Area. Land District of Grenfell; County of Bland. The Crown Lands within the boundaries of that part of Upper Wyalong No. 3 Run lying to the east and north of the dividing line, as notified in *Gazette*, 11th July, 1885.

Resumed Area. Land Districts of Grenfell and Wagga Wagga; Counties of Bland and Bourke. The Crown Lands within the boundaries of that part of

Upper Wyalong No. 3 Run lying to the west and south of the dividing line, as notified in *Gazette*, 11th July, 1885.

The area, annual rent, and rate per acre ; the area, license fee, and rate per section are as follows :—

Leasehold, 19,915 acres. Annual rent, £51 17s. 3d. Rate per acre, ⅝d.
Resumed, 19,300 ,, ,, license, 80 8s. 4d. ,, per sec., £2 13s. 4d.

Name of Holder—Mr. Alexander Amos.

URAWILKEY PASTORAL HOLDING, No. 195.

Comprising Urawilkey, Urawilkey West and Turridgerie North Runs.

Leasehold Area. Land District of Coonamble ; County of Leichhardt. The Crown Lands within the boundaries of Urawilkey West Run and that part of Urawilkey Run lying to the west of the dividing line, as notified in *Gazette*, 11th July, 1885.

Resumed Area. Land District of Coonamble ; County of Leichhardt. The Crown Lands within the boundaries of Turridgerie North and that part of Urawilkey Runs lying to the east of the dividing line, as notified in *Gazette*, 11th July, 1885.

The area, annual rent, and rate per acre ; the area, license fee, and rate per section are as follows :—

Leasehold, 27,564 acres. Annual rent, £287 2s. 6d. Rate per acre, 2½d.
Resumed, 29,896 ,, ,, license, 124 11s. 4d. ,, per sec., £2 13s. 4d.

Name of Holders—New Zealand Loan and Mercantile Agency Company.

UROMBONG PASTORAL HOLDING, No. 1.

Comprising Urombong Run.

Leasehold Area. Land District of Coonabarrabran ; County of Gowen The Crown Lands within the boundaries of that part of Urombong Run lying to the south of the dividing line, as notified in *Gazette*, 11th July, 1885.

Resumed Area. Land District of Coonabarrabran ; County of Gowen. The Crown Lands within the boundaries of that part of Urombong Run lying to the north of the dividing line, as notified in *Gazette*, 11th July, 1885.

The area, annual rent, and rate per acre ; the area, license fee, and rate per section are as follows :—

Leasehold, 11,660 acres. Annual rent, £38 17s. 4d. Rate per acre, 8-10ths d.
Resumed, 10,400 ,, ,, license, 32 10s. 0d. ,, per section, £2.

Name of Holder—Mr. Richard Rouse, junr.

WAGINGOBEREMBY PASTORAL HOLDING, No. 3.

Comprising Wogangobiramby Run.

Leasehold Area. Land District of Wagga Wagga ; County of Mitchell. The Crown Lands within the boundaries of that part of Wogangobiramby Run lying to the east of the dividing line as notified in *Gazette*, 11th July, 1885.

Resumed Area. Land District of Wagga Wagga ; County of Mitchell. The Crown Lands within the boundaries of that part of Wogangobiramby Run lying to the west of the dividing line, as notified in *Gazette*, 11th July, 1885.

The area, annual rent, and rate per acre ; the area, license fee, and rate per section are as follows :—

Leasehold, 5,626 acres. Annual rent, £105 9s. 9d. Rate per acre, 4½d.
Resumed, 5,148 ,, ,, license, 21 9s. 0d. ,, per sec., £2 13s. 4d.

Name of Holder—Mr. James Rudd.

WALBUNDRIE PASTORAL HOLDING, No. 711.

Comprising Walbundry, Piney Range and Goombargana Runs.

RESUMED AREA. Land District of Albury; County of Hume. The Crown Lands within the boundaries of Walbundry and Piney Range Runs lying to the east of the dividing line, as notified in *Gazette*, 7th May, 1886.

For Leasehold Area of this Holding see Walbundrie, No. 515 in the Eastern Division.

The area, license fee, and rate per section are as follows :—

Resumed, 5,213 acres. Annual license, £57 0s. 4d. Rate per section, £7.

Names of Holders—Messrs. William Kiddle, junr. and Arthur Balme.

WALLA WALLA PASTORAL HOLDING, No. 554.

Comprising Wallawalla Run.

LEASEHOLD AREA. Land District of Forbes; County of Forbes. The Crown Lands within the boundaries of that part of Wallawalla Run lying to the east and south of the dividing line, as notified in *Gazette*, 31st July, 1885.

RESUMED AREA. Land District of Forbes; County of Forbes. The Crown Lands within the boundaries of that part of Wallawalla Run lying to the west and north of the dividing line, as notified in *Gazette*, 31st July, 1885.

The area, annual rent, and rate per acre; the area, license fee, and rate per section are as follows:—

Leasehold, 4,771 acres. Annual rent, £39 15s. 2d. Rate per acre, 2d.
Resumed, 2,238 ,, ,, license, 11 13s. 2d. ,, per sec., £3 6s. 8d.

Names of Holders—Messrs. James Blackwood and Frederick Henry Moore.

WALLA WALLA AND CARANGATELL PASTORAL HOLDING, No. 570.

Comprising Walla Walla and Caringatel Run.

LEASEHOLD AREA. Land District of Forbes; County of Forbes. The Crown Lands within the boundaries of that part of Walla Walla and Caringatel Run lying to the north and east of the dividing line, as notified in *Gazette*, 31st July, 1885.

RESUMED AREA. Land District of Forbes; County of Forbes. The Crown Lands within the boundaries of that part of Walla Walla and Caringatel Run lying to the south and west of the dividing line, as notified in *Gazette*, 31st July, 1885.

The area, annual rent, and rate per acre; the area, license fee, and rate per section are as follows :—

Leasehold, 3,139 acres. Annual rent, £39 4s. 9d. Rate per acre, 3d.
Resumed, 606 ,, ,, license, 3 15s. 9d. ,, per section, £4.

Name of Holder—Mr. William Calvert, the younger.

WALLAMGAMBONE PASTORAL HOLDING, No. 199.

Comprising Wallamgambone, Ninia, and Como Runs.

LEASEHOLD AREA. Land District of Dubbo; County of Gregory. The Crown Lands within the boundaries of those parts of Wallamgambone, Ninia, and Como Runs lying to the south of the dividing line, as notified in *Gazette*, 11th July, 1885.

RESUMED AREA. Land District of Dubbo; County of Gregory. The Crown Lands within the boundaries of those parts of Wallamgambone, Ninia, and Como Runs lying to the north of the dividing line, as notified in *Gazette*, 11th July, 1885.

The area, annual rent, and rate per acre; the area, license fee, and rate per section are as follows:—

Leasehold, 23,759 acres. Annual rent, £296 19s. 9d. Rate per acre, 3d.
Resumed, 14,736 ,, ,, license, 92 2s. 0d. ,, per section, £4.

Name of Holder—Mrs. Edith Wadge.

WALLANBILLAN PASTORAL HOLDING, No. 614.

Comprising Wallenbillen and Cowell Runs.

LEASEHOLD AREA. Land District of Parkes; County of Kennedy. The Crown Lands within the boundaries of those parts of Wallenbillen and Cowell Runs lying to the south and east of the dividing line, as notified in *Gazette*, 31st July, 1885.

RESUMED AREA. Land District of Parkes; County of Kennedy. The Crown Lands within the boundaries of those parts of Wallenbillen and Cowell Runs lying to the north and west of the dividing line, as notified in *Gazette*, 31st July, 1885.

The area, annual rent, and rate per acre; the area, license fee, and rate per section are as follows:—

Leasehold, 6,023 acres. Annual rent, £200 5s. 9d. Rate per acre, 3d.
Resumed, 16,237 ,, ,, license, 191 9s. 8d. ,, per section, £4.

Name of Holders—Commercial Banking Company of Sydney.

WALLANDOON PASTORAL HOLDING, No. 692.

Comprising Wallandule Run.

LEASEHOLD AREA. Land District of Urana; Counties of Urana, Hume, and Mitchell. The Crown Lands within the boundaries of that part of Wallandule Run lying to the south of the dividing line, as notified in *Gazette*, 5th August, 1885.

RESUMED AREA. Land District of Urana; County of Urana. The Crown Lands within the boundaries of that part of Wallandule Run lying to the north of the dividing line, as notified in *Gazette*, 5th August, 1885.

The area, annual rent, and rate per acre; the area, license fee, and rate per section are as follows:—

Leasehold, 4,194 acres. Annual rent, £69 18s. 0d. Rate per acre, 4d.
Resumed, 2,782 ,, ,, license, 28 19s. 7d. ,, per sec., £6 13s. 4d.

Name of Holder—Mr. John Sutcliffe Horsfall.

WALLANGRA PASTORAL HOLDING, No. 691.

Comprising Wallangra and Eena Runs.

LEASEHOLD AREA. Land District of Warialda; County of Arrawatta. The Crown Lands within the boundaries of those parts of Eena and Wallangra Runs lying to the south and west of the dividing line, as notified in *Gazette*, 5th August, 1885.

RESUMED AREA. Land Districts of Warialda and Inverell; County of Arrawatta. The Crown Lands within the boundaries of those parts of Eena and Wallangra Runs lying to the north and east of the dividing line, as notified in *Gazette*, 5th August, 1885.

Part of this area is in the Eastern Division.

The area, annual rent, and rate per acre; the area, license fee, and rate per section are as follows:—

Leasehold, 53,201 acres. Annual rent, £665 0s. 3d. Rate per acre, 3d.
Resumed, 58,816 ,, ,, license, 367 12s. 0d. ,, per section, £4.

Names of Holders—Messrs. William James Russell and John Richard Black.

WALLENANINE PASTORAL HOLDING, No. 607.

Comprising Wallenani, New Wallenani, and Carlingoingoing Runs.

LEASEHOLD AREA. Land District of Coonamble; County of Gowen. The Crown Lands within the boundaries of New Wallenani Run and that part of Carlingoingoing Run lying to the south of the dividing line, as notified in *Gazette*, 31st July, 1885.

RESUMED AREA. Land District of Coonamble; County of Gowen. The Crown Lands within the boundaries of Wallenani Run and that part of Carlingoingoing Run lying to the north of the dividing line, as notified in *Gazette*, 31st July, 1885.

The area, annual rent, and rate per acre; the area, license fee, and rate per section are as follows:—

Leasehold, 25,440 acres. Annual rent, £106. Rate per acre, 1d.
Resumed, 24,680 ,, Not under Occupation License.

Name of Holder—Mr. Edward Maguire.

WAMBANGALANG PASTORAL HOLDING, No. 600.

Comprising Wambanglang, Cullenburrawang, and Walaba Runs.

LEASEHOLD AREA. Land District of Dubbo; Counties of Narromine and Gordon. The Crown Lands within the boundaries of those parts of Cullenburrawang and Wambanglang Runs lying to the north and east of the dividing line, as notified in *Gazette*, 31st July, 1885.

RESUMED AREA. Land District of Dubbo; Counties of Narromine and Gordon. The Crown Lands within the boundaries of Walaba Run and those parts of Cullenburrawang and Wambanglang Runs lying to the south and west of the dividing line, as notified in *Gazette*, 31st July, 1885.

The area, annual rent, and rate per acre; the area, license fee, and rate per section are as follows:—

Leasehold, 58,510 acres. Annual rent, £609 9s. 7d. Rate per acre, 2½d.
Resumed, 56,925 ,, ,, license, 296 9s. 8d. ,, per sec., £3 6s. 8d.

Name of Holders—Commercial Banking Company of Sydney.

WANDAO WONDONG PASTORAL HOLDING, No. 710.

Comprising Wandoo Wandong Run.

LEASEHOLD AREA. Land District of Dubbo; County of Gordon. The Crown Lands within the boundaries of that part of Wandoo Wandong Run lying to the north of the dividing line, as notified in *Gazette*, 5th August, 1885.

For resumed area of this holding see Wandao Wondong, No. 514, Eastern Division.

The annual rent and rate per acre are as follows:—

Leasehold, 34,769 acres. Annual rent, £289 14s. 10d. Rate per acre, 2d.

Name of Holder—Mr. John Strahorn.

WANDARY PASTORAL HOLDING, No. 21.

Comprising Enock's Run.

LEASEHOLD AREA. Land District of Forbes; County of Forbes. The Crown Lands within the boundaries of that part of Enock's Run lying to the south of the dividing line, as notified in *Gazette*, 11th July, 1885.

RESUMED AREA. Land District of Forbes; County of Forbes. The Crown Lands within the boundaries of that part of Enock's Run lying to the north of the dividing line, as notified in *Gazette*, 11th July, 1885.

The area, annual rent, and rate per acre; the area, license fee, and rate per section are as follows:—

Leasehold, 4,300 acres. Annual rent, £77 18s. 9d. Rate per acre, 4d. 7-20th.
Resumed, 3,162 ,, ,, license, 19 15s. 3d. ,, per section, £4.

Name of Holders -English, Scottish, and Australian Chartered Bank.

WANGAMONG PLAINS PASTORAL HOLDING, No. 104.

Comprising Wangamong Plains Run.

LEASEHOLD AREA. Land District of Corowa; County of Denison. The Crown Lands within the boundaries of that part of Wangamong Plains Run lying to the north of the dividing line, as notified in *Gazette*, 11th July, 1885.

RESUMED AREA. Land District of Corowa; County of Denison. The Crown Lands within the boundaries of that part of Wangamong Plains Run lying to the south of the dividing line, as notified in *Gazette*, 11th July, 1885.

The area, annual rent, and rate per acre; the area, license fee, and rate per section are as follows:—

Leasehold, 1,919 acres. Annual rent, £63 19s. 4d. Rate per acre, 8d.
Resumed, 2,256 ,, ,, license, 47 0s. 0d. ,, per sec., £13 6s. 8d.

Name of Holder—Mr. John Mildred Sanger.

WANGANELLA PASTORAL HOLDING, No. 695.

Comprising Wanganella South, Conargo South, and Red Plain Runs.

LEASEHOLD AREA. Land District of Deniliquin; County of Townsend. The Crown Lands within the boundaries of Red Plain Run and that part of Wanganella South Run lying to the west of the dividing line, as notified in *Gazette*, 5th August, 1885.

RESUMED AREA. Land District of Deniliquin; County of Townsend. The Crown Lands within the boundaries of Conargo South Run and that part of Wanganella South Run lying to the east of the dividing line, as notified in *Gazette*, 5th August, 1885.

The area, annual rent, and rate per acre; the area, license fee, and rate per section are as follows:—

Leasehold, 11,240 acres. Annual rent, £163 18s. 4d. Rate per acre, 3½d.
Resumed, 7,705 ,, ,, license, 80 5s. 3d. ,, per sec., £6 13s. 4d.

Names of Holders—Messrs. Albert Austin, and Thomas Millear.

WANGEN PASTORAL HOLDING, No. 370.

Comprising Bullulwi, Wangen, Wangen Back, and Erinbri Runs.

LEASEHOLD AREA. Land District of Narrabri; County of Baradine. The Crown Lands within the boundaries of Bullulwi, and those parts of Wangen and Wangen Back Runs lying to the north-west of the dividing line, as notified in *Gazette*, 11th July, 1885.

RESUMED AREA. Land District of Narrabri; County of Barradine. The Crown Lands within the boundaries of Erinbri, and those parts of Wangen and Wangen Back Runs lying to the south-east of the dividing line, as notified in *Gazette*, 11th July, 1885.

The area, annual rent, and rate per acre; the area, license fee, and rate per section are as follows:—

Leasehold, 66,887 acres. Annual rent, £167 4s. 4d. Rate per acre, 3-5th d.
Resumed, 66,754 ,, ,, license, 208 12s. 2d. ,, per section, £2.

Name of Holder—Mrs. Catherine Mackenzie.

WANGREWALLY PASTORAL HOLDING No. 533.

Comprising West Kidgar, East Kidgar, Back Kidgar, and Outer Back Kidgar Runs.

LEASEHOLD AREA. Land District of Walgett; County of Leichhardt. The Crown Lands within the boundaries of Back Kidgar and Outer Back Kidgar Runs, and those parts of West Kidgar and East Kidgar Runs lying to the south of the dividing line, as notified in *Gazette*, 11th July, 1885.

RESUMED AREA. Land District of Walgett; County of Leichhardt. The Crown Lands within the boundaries of those parts of East Kidgar and West Kidgar Runs lying to the north of the dividing line, as notified in *Gazette*, 11th July, 1885.

The area, annual rent, and rate per acre; the area, license fee, and rate per section are as follows:—

Leasehold, 21,170 acres. Annual rent, £143 6s. 9d. Rate per acre, 1⅝d.
Resumed, 21,096 ,, ,, license, 93 7s. 11d. ,, per sec, £2 16s. 8d.

Name of Holders—Australian Joint Stock Bank.

WARBRECCAN PASTORAL HOLDING, No. 371.

Comprising Warbreccan Run.

LEASEHOLD AREA. Land District of Deniliquin; County of Townsend. The Crown Lands within the boundaries of that part of Warbreccan Run lying to the west of the dividing line, as notified in *Gazette*, 11th July, 1885.

RESUMED AREA. Land District of Deniliquin; County of Townsend. The Crown Lands within the boundaries of that part of Warbreccan Run lying to the east of the dividing line, as notified in *Gazette*, 11th July, 1885.

The area, annual rent, and rate per acre; the area, license fee, and rate per section are as follows:—

Leasehold, 3,626 acres. Annual rent, £98 4s. 1d. Rate per acre, 6½d.
Resumed, 2,390 ,, ,, license, 52 5s. 8d. ,, per section, £14.

Names of Holders—Messrs. John Shanahan & Sir Patrick Alfred Jennings.

WARDRY PASTORAL HOLDING, No. 269.

Comprising Wardry Run.

LEASEHOLD AREA. Land District of Condoublin; County of Dowling. The Crown Lands within the boundaries of that part of Wardry Run lying to the west of the dividing line, as notified in *Gazette*, 11th July, 1885.

RESUMED AREA. Land District of Condoublin; County of Gipps. The Crown Lands within the boundaries of that part of Wardry Run lying to the east of the dividing line, as notified in *Gazette*, 11th July, 1885.

The area, annual rent, and rate per acre; the area, license fee, and rate per section are as follows:—

Leasehold, 12,437 acres. Annual rent, £129 11s. 1d. Rate per acre, 2½d.
Resumed, 9,040 ,, ,, license, 37 13s. 4d. ,, per sec., £2 13s. 4d.

Name of Holders—Bank of New South Wales.

WARGAM PASTORAL HOLDING, No. 90.

Comprising Wirkenbergel A and Wirkenbergel B Runs.

LEASEHOLD AREA. Land District of Hay; County of Townsend. The Crown Lands within the boundaries of those parts of Wirkenbergal A and Wirkenbergal B Runs lying to the east of the dividing line, as notified in *Gazette*, 11th July, 1885.

RESUMED AREA. Land District of Hay; County of Townsend. The Crown Lands within the boundaries of those parts of Wirkenbergal A and Wirkenbergal B Runs lying to the west of the dividing line, as notified in *Gazette*, 11th July, 1885.

The area, annual rent, and rate per acre; the area, license fee, and rate per section are as follows:—

Leasehold, 14,460 acres. Annual rent, £162 13s. 6d. Rate per acre, 2d. 7-10th.
Resumed, 9,770 ,, ,, license, 89 11s. 2d. ,, per sec,, £5 17s. 4d.

Name of Holder—Mr. Robert Henry Woodward.

WARGAMBEGAL PASTORAL HOLDING, No. 111.

Comprising Wargambegal Run.

LEASEHOLD AREA. Land Districts of Hillston and Condoublin; County of Dowling. The Crown Lands within the boundaries of that part of the Wargambegal Run lying to the west of the dividing line, as notified in *Gazette*, 11th July, 1885.

RESUMED AREA. Land District of Condoublin; County of Dowling. The Crown Lands within the boundaries of that part of Wargambegal Run lying to the east of the dividing line, as notified in *Gazette*, 11th July, 1885.

The area, annual rent, and rate per acre; the area, license fee, and rate per section are as follows:—

Leasehold, 12,750 acres. Annual rent, £53 2s. 6d. Rate per acre, 1d.
Resumed, 13,000 ,, ,, license, 20 6s. 3d. ,, per section, £1.

Name of Holders—New Zealand Loan and Mercantile Agency Company.

WARRABERRY AND ST. GILES' PASTORAL HOLDING, No. 240.

Comprising Warraberry and St. Giles' Run.

LEASEHOLD AREA. Land District of Parkes; County of Ashburnham. The Crown Lands within the boundaries of that part of Warraberry and St. Giles' Run lying to the west of the dividing line, as notified in *Gazette*, 11th July, 1885.

RESUMED AREA. Land District of Parkes; County of Ashburnham. The Crown Lands within the boundaries of that part of Warraberry and St. Giles' Run lying to the east of the dividing line, as notified in *Gazette*, 11th July, 1885.

The area, annual rent, and rate per acre; the area, license fee, and rate per section are as follows:—

Leasehold, 7,400 acres. Annual rent, £18 10s. 0d. Rate per acre, 3-5th d.
Resumed, 7,200 ,, ,, license, 6 15s. 0d. ,, per section, 12s.

Name of Holders—Australian Joint Stock Bank.

WARRAGAN PASTORAL HOLDING, No. 138.

Comprising Joney Good Morning's Yard and Gidginbilla North Runs.

LEASEHOLD AREA. Land Districts of Coonamble and Walgett; County of Leichhardt. The Crown Lands within the boundaries of Gidginbilla North Run lying to the south of the dividing line as notified in *Gazette*, 11th July, 1885.

RESUMED AREA. Land District of Walgett; County of Leichhardt. The Crown Lands within the boundaries of Joney Good Morning's Yard Run lying to the north of the dividing line, as notified in *Gazette*, 11th July, 1885.

The area, annual rent, and rate per acre; the area, license fee, and rate per section are as follows:—

Leasehold, 11,915 acres. Annual rent, £124 2s. 4d. Rate per acre, 2½d.
Resumed, 14,000 ,, ,, license, 87 10s. 0d. ,, per section, £4.

Name of Holders—New Zealand Loan and Mercantile Agency Company.

WARRANA PASTORAL HOLDING, No. 605.

Comprising Warrana, Koonambil, Moorambilla, Moolambong, Yoolandry, Yoolandry East, and Magometon Runs.

LEASEHOLD AREA. Land District of Coonamble; County of Leichhardt. The Crown Lands within the boundaries of Magometan Run, and those parts of Koonambil, Warrana, Moorambilla, and Moolambong Runs lying to the north and east of the dividing line, as notified in *Gazette*, 31st July, 1885.

RESUMED AREA. Land District of Coonamble; County of Leichhardt. The Crown Lands within the boundaries of Yoolandry and Yoolandry East Runs, and those parts of Koonambil, Warrana, Moorambilla, and Moolambong Runs lying to the south and west of the dividing line, as notified in *Gazette*, 31st July, 1885.

The area, annual rent, and rate per acre; the area, license fee, and rate per section are as follows:—

Leasehold, 44,664 acres	Annual rent, £511 15s. 6d.	Rate per acre, 2¾d.
Resumed, 34,796 ,,	,, license, 253 14s. 5d.	,, per sec., £4 13s. 4d.

Name of Holder—Mr. Joseph M'Gaw.

WARRAN DOWNS PASTORAL HOLDING, No. 253.

Comprising Borgara, Back Warren, Warran Creek No. 1, Warran Creek No. 2, Werribiddee, and Warran Downs Runs.

LEASEHOLD AREA. Land District of Walgett; Counties of Clyde and Leichhardt. The Crown Lands within the boundaries of Warran Downs, Warran Creek No. 2, and Werribiddee Runs, and those parts of Warran Creek No. 1 and Back Warran Runs, lying to the south and west of the dividing line, as notified in *Gazette*, 11th July, 1885.

RESUMED AREA. Land District of Walgett; Counties of Clyde and Leichhardt. The Crown Lands within the boundaries of Borgara Run and those parts of Warran Creek No. 1 and Back Warran Runs, lying to the north and east of the dividing line, as notified in *Gazette*, 11th July, 1885.

The area, annual rent, and rate per acre; the area, license fee, and rate per section are as follows:—

Leasehold, 42,834 acres.	Annual rent, £290 0s. 5d.	Rate per acre, 1⅝d.
Resumed, 35,776 ,,	,, license, 149 1s. 4d.	,, per sec., £2 13s. 4d.

Name of Holder—Mr. Robert George Higgins.

WARREE PASTORAL HOLDING, No. 492.

Comprising Warree Run.

LEASEHOLD AREA. Land District of Coonamble; Counties of Ewenmar and Leichhardt. The Crown Lands within the boundaries of that part of Warree Run lying to the north of the dividing line, as notified in *Gazette*, 11th July, 1885.

RESUMED AREA. Land District of Coonamble; County of Ewenmar. The Crown Lands within the boundaries of that part of Warree Run lying to the south of the dividing line, as notified in *Gazette*, 11th July, 1885.

The area, annual rent, and rate per acre; the area, license fee, and rate per section are as follows:—

Leasehold, 7,185 acres.	Annual rent, £97 5s. 11d.	Rate per acre, 3¼d.
Resumed, 6,600 ,,	,, license, 48 2s. 6d.	,, per sec., £4 13s. 4d.

Name of Leaseholders—Australasian Mortgage and Agency Company.
,, Licensee—Mr. John Lamrock.

WARREGAL PASTORAL HOLDING, No. 451.

Comprising Warrigal Run.

LEASEHOLD AREA. Land District of Parkes; County of Ashburnham. The Crown Lands within the boundaries of that part of Warrigal Run lying to the west of the dividing line, as notified in *Gazette*, 11th July, 1885.

RESUMED AREA. Land Districts of Forbes and Parkes; County of Ashburnham. The Crown Lands within the boundaries of that part of Warrigal Run lying to the east of the dividing line, as notified in *Gazette*, 11th July, 1885.

The area, annual rent, and rate per acre; the area, license fee, and rate per section are as follows:—

Leasehold, 11,265 acres.	Annual rent, £46 18s. 9d.	Rate per acre, 1d.	
Resumed, 10,900 ,,	,, license, 22 14s. 2d.	,, per sec., £1 6s. 8d.	

Name of Holders—Mercantile Bank of Sydney.

WARROO PASTORAL HOLDING, No. 181.

Comprising Waroo, Wilbetroy, and Moora Moora Runs.

LEASEHOLD AREA. Land District of Forbes; County of Gipps. The Crown Lands within the boundaries of those parts of Waroo and Wilbetroy Runs lying to the east of the dividing line, as notified in *Gazette*, 11th July, 1885.

RESUMED AREA. Land District of Forbes; County of Gipps. The Crown Lands within the boundaries of Moora Moora Run, and those parts of Waroo and Wilbetroy Runs lying to the west of the dividing line, as notified in *Gazette*, 11th July, 1885.

The area, annual rent, and rate per acre; the area, license fee, and rate per section are as follows:—

Leasehold, 22,601 acres.	Annual rent, £235 8s. 7d.	Rate per acre, 2½d.	
Resumed, 8,320 ,,	,, license, 52 0s. 0d.	,, per section, £4.	

Name of Holder—Mr. Charles Macphillamy.

WARROWRIE PASTORAL HOLDING, No. 168.

Comprising Warrowrie Run.

LEASEHOLD AREA. Land District of Grenfell; County of Monteagle. The Crown Lands within the boundaries of that part of Warrowrie Run lying to the north of the dividing line, as notified in *Gazette*, 11th July, 1885.

RESUMED AREA. Land District of Grenfell; County of Monteagle. The Crown Lands within the boundaries of that part of Warrowrie Run lying to the south of the dividing line, as notified in *Gazette*, 11th July, 1885.

The area, annual rent, and rate per acre; the area, license fee, and rate per section are as follows:—

Leasehold, 2,081 acres.	Annual rent, £21 13s. 7d.	Rate per acre. 2½d.	
Resumed, 1,081 ,,	,, license, 5 1s. 4d.	,, per section, £3.	

Name of Holder—The Hon. William Henry Suttor, M.L.C.

WARRY PASTORAL HOLDING, No. 119.

Comprising Warry Run.

LEASEHOLD AREA. Land District of Wagga Wagga; County of Bourke. The Crown Lands within the boundaries of that part of Warry Run lying to the south of the dividing line, as notified in *Gazette*, 11th July, 1885.

Resumed Area. Land District of Wagga Wagga; County of Bourke. The Crown Lands within the boundaries of that part of Warry Run lying to the north of the dividing line, as notified in *Gazette*, 11th July, 1885.

The area, annual rent, and rate per acre; the area, license fee, and rate per section are as follows:—

Leasehold, 8,619 acres. Annual rent, £143 13s. 0d. Rate per acre, 4d.
Resumed, 11,150 ,, ,, license, 139 7s. 6d. ,, per sec., £8.

Name of Holder—Mr. Alexander McMillan.

WARWILLAH PASTORAL HOLDING, No. 688.

Comprising Wanganella block B and Wanganella block D Runs.

Leasehold Area. Land District of Hay; County of Townsend. The Crown Lands within the boundaries of that part of Wanganella block D Run and that part of Wanganella block B Run lying to the east of the dividing line, as notified in *Gazette*, 5th August, 1885.

Resumed Area. Land District of Hay; County of Townsend. The Crown Lands within the boundaries of that part of Wanganella block B Run lying to the west of the dividing line, as notified in the *Gazette*, 5th August, 1885.

The area, annual rent, and rate per acre; the area, license fee, and rate per section are as follows:—

Leasehold, 10,616 acres. Annual rent, £132 14s. 0d. Rate per acre, 3d.
Resumed, 10,059 ,, ,, license, 100 11s. 10d. ,, per sec., £6 8s. 0d.

Name of Holder—The Hon. William Campbell, M.L.C.

WATERLOO PASTORAL HOLDING, No. 261.

Comprising Waterloo Plains and Wallenbiling Runs.

Leasehold Area. Land District of Dubbo; County of Narromine. The Crown Lands within the boundaries of those parts of Wallenbiling and Waterloo Plains Runs lying to the west of the dividing line, as notified in *Gazette*, 11th July, 1885.

Resumed Area. Land District of Dubbo; County of Narromine. The Crown Lands within the boundaries of those parts of Wallenbiling and Waterloo Plains Runs lying to the east of the dividing line, as notified in *Gazette*, 11th July, 1885.

The area, annual rent, and rate per acre; the area, license fee, and rate per section are as follows:—

Leasehold, 14,572 acres. Annual rent, £212 10s. 2d. Rate per acre, 3½d.
Resumed, 10,518 ,, ,, license, 82 3s. 6d. ,, per section, £5.

Name of Holders—New Zealand Loan and Mercantile Agency Company.

WATHAGAR PASTORAL HOLDING, No. 621.

Comprising Wathagar and Wathagar No. 2 Runs.

Leasehold Area. Land District of Moree; County of Courallie. The Crown Lands within the boundaries of those parts of Wathagar and Wathagar No. 2 Runs lying to the west of the dividing line, as notified in *Gazette*, 31st July, 1885.

Resumed Area. Land District of Moree; County of Courallie. The Crown Lands within the boundaries of those parts of Wathagar and Wathagar No. 2 Runs lying to the east of the dividing line, as notified in *Gazette*, 31st July, 1885.

The area, annual rent, and rate per acre; the area, license fee, and rate per section are as follows:—

Leasehold, 5,578 acres. Annual rent, £69 14s. 6d. Rate per acre, 3d.
Resumed, 1,864 ,, ,, license, 15 10s. 8d. ,, per sec., £5 6s. 8d.

Name of Holder—The Hon. Henry Moses, M.L.C.

WEEBOLLABOLLA PASTORAL HOLDING, No. 80.

Comprising Weebollabollah and Bullerue Runs.

LEASEHOLD AREA. Land District of Moree; County of Courallie. The Crown Lands within the boundaries of those parts of Weebollabollah and Bullerue Runs lying to the east of the dividing line, as notified in *Gazette*, 11th July, 1885.

RESUMED AREA. Land District of Moree; County of Courallie. The Crown Lands within the boundaries of those parts of Weebollabollah and Bullerue Runs lying to the west of the dividing line, as notified in *Gazette*, 11th July, 1885.

The area, annual rent, and rate per acre; the area, license fee, and rate per section are as follows:—

Leasehold, 14,872 acres. Annual rent, £185 18s. 0d. Rate per acre, 3d.
Resumed, 6,255 ,, ,, license, 52 2s. 6d. ,, per sec., £5 6s. 8d.

Name of Holders—Commercial Banking Company of Sydney.

WEELAH OR GRADGERY PASTORAL HOLDING, No. 94.

Comprising Weelah or Gradgery Run.

LEASEHOLD AREA. Land Districts of Coonamble and Dubbo; County of Gregory. The Crown Lands within the boundaries of that part of Weelah or Gradgery Run lying to the south of the dividing line, as notified in *Gazette*, 11th July, 1885.

RESUMED AREA. Land Districts of Coonamble and Dubbo; County of Gregory. The Crown Lands within the boundaries of that part of Weelah or Gradgery Run lying to the north of the dividing line, as notified in *Gazette*, 11th July, 1885.

The area, annual rent, and rate per acre; the area, license fee, and rate per section are as follows:—

Leasehold, 10,685 acres. Annual rent, £133 11s. 3d. Rate per acre, 3d.
Resumed, 9,560 ,, ,, license, 89 12s. 6d. ,, per section, £6.

Names of Holders—Mrs. Jane Wild and Mr. George Woods.

WEELONG PASTORAL HOLDING, No. 65.

Comprising Weelong and the Battery Runs.

LEASEHOLD AREA. Land District of Forbes; Counties of Forbes and Gipps. The Crown Lands within the boundaries of those parts of Weelong and the Battery Runs lying to the north of the dividing line, as notified in *Gazette*, 11th July, 1885.

RESUMED AREA. Land District of Forbes; Counties of Forbes and Gipps. The Crown Lands within the boundaries of those parts of Weelong and the Battery Runs lying to the south of the dividing line, as notified in *Gazette*, 11th July, 1885.

The area, annual rent, and rate per acre; the area, license fee, and rate per section are as follows:—

Leasehold, 19,652 acres. Annual rent, £129 13s. 0d. Rate per acre, 1d. 7-12th.
Resumed, 7,268 ,, ,, license, 22 14s. 3d. ,, per section, £2.

Name of Holder—Mr William Oswald Gilchrist.

WEEMABAH PASTORAL HOLDING No. 248.

Comprising Back Willydah and Temoin, Temoin, Triangi and Gowan, Weemobaa, Willydah and Temoin Runs.

LEASEHOLD AREA. Land District of Dubbo; County of Narromine. The Crown Lands within the boundaries of Willydah and Temoin Run and those parts of Back Willydah and Temoin, Temoin, Triangi and Gowan, and Weemobaa Runs lying to the south-east of the dividing line, as notified in *Gazette*, 11th July, 1885.

RESUMED AREA. Land District of Dubbo; County of Narromine. The Crown Lands within the boundaries of those parts of Back Willydah and Temoin, Temoin, Triangi and Gowan, and Weemobaa Runs lying to the north-west of the dividing line, as notified in *Gazette*, 11th July, 1885.

The area, annual rent, and rate per acre; the area, license fee, and rate per section are as follows:—

Leasehold, 69,853 acres. Annual rent, £1,018 13s. 10d. Rate per acre, 3½d.
Resumed, 17,008 ,, ,, license 177 3s. 3d. ,, per sec., £6 13s. 4d.

Name of Holder—Mr. John Cassels Ryrie.

WEETALIBA PASTORAL HOLDING, No. 8.

Comprising Ulinda Creek, Neebell and Weetalibar Runs.

LEASEHOLD AREA. Land District of Coonabarrabran; County of Napier. The Crown Lands within the boundaries of Weetalibar and those parts of Neebell and Ulinda Creek Runs lying to the south of the dividing line, as notified in *Gazette*, 11th July, 1885.

RESUMED AREA. Land District of Coonabarrabran; County of Napier. The Crown Lands within those parts of Neebel and Ulinda Creek Runs lying to the north of the dividing line, as notified in *Gazette*, 11th July, 1885.

The area, annual rent, and rate per acre; the area, license fee, and rate per section are as follows:—

Leasehold, 24,771 acres. Annual rent, £77 8s. 2d. Rate per acre, ¾d.
Resumed, 28,214 ,, ,, license, 73 9s. 6d. ,, per sec., £1 13s. 4d.

Name of Holder—Mr. John McMaster.

WEE WAA SOUTH PASTORAL HOLDING, No. 392.

Comprising Wee Waa south side of Namoi Run.

LEASEHOLD AREA. Land District of Narrabri; County of White. The Crown Lands within the boundaries of that part of Wee Waa south side of Namoi Run lying to the east of the dividing line, as notified in *Gazette*, 11th July, 1885.

RESUMED AREA. Land District of Narribri; County of White. The Crown Lands within the boundaries of that part of Wee Waa south side of Namoi Run lying to the west of the dividing line, as notified in *Gazette*, 11th July, 1885.

The area, annual rent, and rate per acre; the area, license fee, and rate per section are as follows:—

Leasehold, 34,180 acres. Annual rent, £284 16s. 8d. Rate per acre, 2d.
Resumed, 34,443 ,, ,, license, 161 9s. 0d. ,, per section, £3.

Name of Holders—English, Scottish and Australian Chartered Bank.

WELBENDUNGAH PASTORAL HOLDING, No. 107.

Comprising Coubal, Cunnycuddelong, Winslow, Cowmerton, Walbundunga, Brigalow North and Brigalow Runs.

LEASEHOLD AREA. Land District of Moree; County of Benarba. The Crown Lands within the boundaries of those parts of Coubal, Cunnycuddelong, Brigalow, Brigalow North and Walbundunga Runs lying to the east of the dividing line, as notified in *Gazette*, 11th July, 1885.

RESUMED AREA. Land District of Moree; County of Benarba. The Crown Lands within the boundaries of Cowmerton and Winslow Runs and those parts of Coubal, Cunnyeuddelong, Walbundunga, Brigalow and North Brigalow Runs lying to the west of the dividing line, as notified in *Gazette*, 11th July, 1885.

The area, annual rent, and rate per acre; the area, license fee, and rate per section are as follows:—

Leasehold, 49,874 acres.	Annual rent, £623 8s. 6d.	Rate per acre, 3d.	
Resumed, 47,740 ,,	,, license, 298 7s. 6d.	,, per section, £4.	

Name of Holder—Mr. Thomas Parnell.

WELBON PASTORAL HOLDING, No. 317.

Comprising Welbon, Welbon Back Block No. 1, Carreuenga, Carreuenga North, Carreuenga East, and Croppa Creek Back Block Runs.

LEASEHOLD AREA. Land District of Moree; County of Stapylton. The Crown Lands within the boundaries of Welbon Back Block No. 1, and Carreunga North Runs and those parts of Welbon, Carreunga, and Carreunga East Runs lying to the north and west of the dividing line, as notified in *Gazette*, 11th July, 1885.

RESUMED AREA. Land Districts of Moree and Warialda; County of Stapylton. The Crown Lands within the boundaries of Croppa Creek Back Block Run and those parts of Welbon, Carreunga, and Carreunga East Runs lying to the south and east of the dividing line, as notified in *Gazette*, 11th July, 1885.

The area, annual rent, and rate per acre; the area, license fee, and rate per section are as follows:—

Leasehold, 129,838 acres.	Annual rent, £1,622 19s. 6d.	Rate per acre, 3d.	
Resumed, 116,289 ,,	,, license, 847 18s. 10d.	,, per sec., £4 13s. 4d.	

Name of Leaseholders—Bank of New South Wales.
,, Licensees—Hon. Charles Stanley Viscount Monck and John Ramsay L'Amy.

WENTWORTH GULLY PASTORAL HOLDING, No. 289.

Comprising Wentworth Gully Run.

LEASEHOLD AREA. Land District of Grenfell; County of Bland. The Crown Lands within the boundaries of that part of Wentworth Gully Run lying to the west of the dividing line, as notified in *Gazette*, 11th July, 1885.

RESUMED AREA. Land District of Grenfell; Counties of Bland and Monteagle. The Crown Lands within the boundaries of that part of Wentworth Gully Run lying to the east of the dividing line, as notified in *Gazette*, 11th July, 1885.

The area, annual rent, and rate per acre; the area, license fee, and rate per section are as follows:—

Leasehold, 21,973 acres.	Annual rent, £160 4s. 5d.	Rate per acre, 1¾d.	
Resumed, 24,695 ,,	,, license 102 17s. 11d.	,, per sec., £2 13s. 4d.	

Name of Holder—Mr. John Nowlan.

WERAI PASTORAL HOLDING, No. 282.

Comprising Werai and Cochran Runs.

LEASEHOLD AREA. Land District of Deniliquin; Counties of Townsend and Wakool. The Crown Lands within the boundaries of those parts of Werai and Cochran Runs lying to the east of the dividing line, as notified in *Gazette*, 11th July, 1885.

Resumed Area. Land District of Deniliquin; Counties of Townsend and Wakool. The Crown Lands within the boundaries of those parts of Werai and Cochran Runs lying to the west of the dividing line, as notified in *Gazette*, 11th July, 1885.

The area, annual rent, and rate per acre; the area, license fee, and rate per section are as follows:—

Leasehold, 17,116 acres. Annual rent, £285 5s. 4d. Rate per acre, 4d.
Resumed, 15,681 ,, ,, license, 196 0s. 3d. ,, per section, £8.

Name of Holder—Mr. Hugh Stitt.

WERRINA PASTORAL HOLDING, No. 197.

Comprising Boroo, Currah, Upper Werrina, and Werrina Runs.

Leasehold Area. Land District of Moree; County of Benarba. The Crown Lands within the boundaries of those parts of Upper Werrina and Currah Runs lying to the north and east of the dividing line, as notified in *Gazette*, 11th July, 1885.

Resumed Area. Land District of Moree; County of Benarba. The Crown Lands within the boundaries of Boroo and those parts of Upper Werrina, Currah, and Werrina Runs lying to the south and west of the dividing line, as notified in *Gazette*, 11th July, 1885.

The area, annual rent, and rate per acre; the area, license fee, and rate per section are as follows: –

Leasehold, 79,600 acres. Annual rent, £663 6s. 8d. Rate per acre, 2d.
Resumed, 83,847 ,, ,, license, 436 14s. 1d. ,, per sec., £3 6s. 8d.

Name of Holders—Commercial Banking Company of Sydney.

WEST BLAND PLAINS PASTORAL HOLDING, No. 287.

Comprising West Bland Plains and Bland West Runs.

Leasehold Area. Land District of Grenfell; County of Bland. The Crown Lands within the boundaries of that part of Bland West Run lying to the north of the dividing line, as notified in *Gazette*, 11th July, 1885.

Resumed Area. Land District of Grenfell; County of Bland. The Crown Lands within the boundaries of West Bland Plains Run and that part of Bland West Run lying to the south of the dividing line, as notified in *Gazette*, 11th July, 1885.

The area, annual rent, and rate per acre; the area, license fee, and rate per section are as follows:—

Leasehold, 5,915 acres. Annual rent, £49 5s. 10d. Rate per acre, 2d.
Resumed, 5,596 ,, ,, license, 53 12s. 7d. ,, per sec., £6 2s. 8d.

Name of Holder—Mr. Alexander Wilson.

WEST BOGAN No. 1, PASTORAL HOLDING, No. 497.

Comprising West Bogan No. 1, and Nyngan West Runs.

Leasehold Area. Land District of Cobar East; Counties of Canbelego and Flinders. The Crown Lands within the boundaries of that part of West Bogan No. 1 Run lying to the west of the dividing line, as notified in *Gazette*, 11th July, 1885.

RESUMED AREA. Land District of Cobar East; Counties of Canbelego and Flinders. The Crown Lands within the boundaries of Nyngan West Run and that part of West Bogan No. 1 Run lying to the east of the dividing line, as notified in *Gazette*, 11th July, 1885.

The area, annual rent, and rate per acre; the area, license fee, and rate per section are as follows:—

Leasehold, 25,135 acres. Annual rent, £209 9s. 2d. Rate per acre, 2d.
Resumed, 25,000 ,, ,, license, 156 5s. 0d. ,, per section, £4.

Name of Holders—Australian Mortgage, Land, and Finance Company.

WEST BOGAN Nos. 2 AND 3, PASTORAL HOLDING, No. 435.

Comprising West Bogan No. 2 and West Bogan No. 3 Runs.

LEASEHOLD AREA. Land District of Cobar East; County of Canbelego. The Crown Lands within the boundaries of that part of West Bogan No. 2 Run lying to the south of the dividing line, as notified in *Gazette*, 11th July, 1885.

RESUMED AREA. Land District of Cobar East; County of Canbelego. The Crown Lands within the boundaries of West Bogan No. 3 Run and that part of West Bogan No. 2 Run lying to the north of the dividing line, as notified in *Gazette*, 11th July, 1885.

The area, annual rent, and rate per acre; the area, license fee, and rate per section are as follows:—

Leasehold, 51,047 acres. Annual rent, £425 7s. 10d. Rate per acre, 2d.
Resumed, 38,463 ,, ,, license, 200 6s. 7d. ,, per sec., £3 6s. 8d.

Name of Holder—Mr. Joseph Aarons.

WEST BOGAN No. 6, PASTORAL HOLDING, No. 723.

Comprising West Bogan No. 6 Run.

LEASEHOLD AREA. Land District of Cobar East; County of Canbelego. The Crown Lands within the boundaries of that part of West Bogan No. 6 Run lying to the north of the dividing line, as notified in *Gazette*, 8th September, 1885.

RESUMED AREA. Land District of Cobar East; County of Canbelego. The Crown Lands within the boundaries of that part of West Bogan No. 6 Run lying to the south of the dividing line, as notified in *Gazette*, 8th September, 1885.

The area, annual rent, and rate per acre; the area, license fee, and rate per section are as follows:—

Leasehold, 24,252 acres. Annual rent, £202 2s. 0d. Rate per acre, 2d.
Resumed, 22,104 ,, ,, license, 115 2s. 6d. ,, per sec., £3 6s. 8d.

Name of Holders—Bank of New South Wales.

WEST BOGAN No. 7, PASTORAL HOLDING, No. 471.

Comprising West Bogan No. 7 Run.

LEASEHOLD AREA. Land District of Cobar East; County of Canbelego. The Crown Lands within the boundaries of that part of West Bogan No. 7 Run lying to the south of the dividing line, as notified in *Gazette*, 11th July, 1885.

RESUMED AREA. Land District of Cobar East; County of Canbelego. The Crown Lands within the boundaries of that part of West Bogan No. 7 Run lying to the north of the dividing line, as notified in *Gazette*, 11th July, 1885.

The area, annual rent, and rate per acre; the area, license fee, and rate per section are as follows:—

Leasehold, 22,956 acres. Annual rent, £191 6s. 0d. Rate per acre, 2d.
Resumed, 22,500 ,, ,, license, 117 3s. 9d. ,, per sec., £3 6s. 8d.

Name of Holders—New Zealand Loan and Mercantile Agency Company.

WEST BREELONG PASTORAL HOLDING, No. 642.

Comprising West Breelong Run.

LEASEHOLD AREA. Land District of Coonabarrabran; County of Gowen. The Crown Lands within the boundaries of that part of West Breelong Run lying to the west of the dividing line, as notified in *Gazette*, 5th August, 1885.

RESUMED AREA. Land District of Coonabarrabran; County of Gowen. The Crown Lands within the boundaries of that part of West Breelong Run lying to the east of the dividing line, as notified in *Gazette*, 5th August, 1885.

The area, annual rent, and rate per acre; the area, license fee, and rate per section are as follows:—

Leasehold, 3,640 acres. Annual rent, £22 15s. 0d. Rate per acre, 1½d.
Resumed, 4,070 ,, Not under Occupation License.

Name of Holders—Bank of New South Wales.

WEST GUNGALMAN PASTORAL HOLDING, No. 86.

Comprising Gungalman West Run.

LEASEHOLD AREA. Land District of Walgett; County of Leichhardt. The Crown Lands within the boundaries of that part of Gungalman West Run lying to the south-east of the dividing line, as notified in *Gazette*, 11th July, 1885.

RESUMED AREA. Land District of Walgett; County of Leichhardt. The Crown Lands within the boundaries of that part of Gungalman West Run lying to the north-west of the dividing line, as notified in *Gazette*, 11th July, 1885.

The area, annual rent, and rate per acre; the area, license fee, and rate per section are as follows:—

Leasehold, 8,120 acres. Annual rent, £50 15s. 0d. Rate per acre, 1¾d.
Resumed, 7,375 ,, ,, license, 30 14s. 7d. ,, per sec., £2 13s. 4d.

Name of Holder—Mr. Thomas Dent.

WEST MANDAMAH PASTORAL HOLDING, No. 54.

Comprising West Mandamah Run.

LEASEHOLD AREA. Land District of Wagga Wagga; County of Bourke. The Crown Lands within the boundaries of that part of West Mandamah Run lying to the south of the dividing line, as notified in *Gazette*, 11th July, 1885.

RESUMED AREA. Land District of Wagga Wagga; County of Bourke. The Crown Lands within the boundaries of that part of West Mandamah Run lying to the north of the dividing line, as notified in *Gazette*, 11th July, 1885.

The area, annual rent, and rate per acre; the area, license fee, and rate per section are as follows:—

Leasehold, 25,770 acres. Annual rent, £322 2s. 6d. Rate per acre, 3d.
Resumed, 22,880 ,, ,, license, 166 16s. 8d. ,, per sec., £4 13s. 4d.

Name of Holders—Commercial Banking Company of Sydney.

WHALAN PASTORAL HOLDING, No. 562.

Comprising Whaland, Cooloobong, Ulimbawn, and Welbon Back Block Runs.

LEASEHOLD AREA. Land District of Moree; Counties of Benarba and Stapylton. The Crown Lands within the boundaries of Cooloobong Run and those parts of Whaland and Welbon Back Block Runs lying to the west and south of the dividing line, as notified in *Gazette*, 31st July, 1885.

RESUMED AREA. Land District of Moree; County of Stapylton. The Crown Lands within the boundaries of Ulimbawn Run and those parts of Whaland and Welbon Back Block Runs lying to the east and north of the dividing line, as notified in *Gazette*, 31st July, 1885.

The area, annual rent, and rate per acre; the area, license fee, and rate per section are as follows:—

Leasehold, 50,116 acres. Annual rent, £626 9s. 0d. Rate per acre, 3d.
Resumed, 36,740 ,, ,, license 267 17s. 11d. ,, per sec., £4 13s. 4d.

Name of Holders—Commercial Banking Company of Sydney.

WIDGIEWA PASTORAL HOLDING, No. 200.

Comprising Widgiewa and Waock Runs.

LEASEHOLD AREA. Land District of Urana; County of Urana. The Crown Lands within the boundaries of Widgiewa Run lying to the south of the dividing line, as notified in *Gazette*, 11th July, 1885.

RESUMED AREA. Land District of Urana; County of Urana. The Crown Lands within the boundaries of Waock and that part of Widgiewa Run lying to the north of the dividing line, as notified in *Gazette*, 11th July, 1885.

The area, annual rent, and rate per acre; the area, license fee, and rate per section are as follows:—

Leasehold, 12,000 acres. Annual rent, £300 0s. 0d. Rate per acre, 6d.
Resumed, 6,678 ,, ,, license, 97 7s. 9d. ,, per sec., £9 6s. 8d.

Name of Licensee—Mr. John Sutcliffe Horsfall.
,, Leaseholder—Mr. J. Cochran

WILGAR DOWNS PASTORAL HOLDING, No. 702.

Comprising the following Runs, viz.:—Hermitage Plains block G, Hermitage Plains block H, Hermitage Plains block I, Hermitage Plains block J, Hermitage Plains block K, and Glenariff block A.

LEASEHOLD AREA. Land District of Cobar East; County of Canbelego. The Crown Lands within the boundaries of Hermitage Plains block J and Hermitage Plains block H Runs, and those parts of Glenariff block A and Hermitage Plains block G Runs lying to the east of the dividing line, as notified in *Gazette*, 5th August, 1885.

RESUMED AREA. Land District of Cobar East; County of Cambelego. The Crown Lands within the boundaries of Hermitage Plains block K and Hermitage Plains block I Runs, and those parts of Glenariff block A and Hermitage Plains block G Runs lying to the west of the dividing line, as notified in *Gazette*, 5th August, 1885.

The area, annual rent, and rate per acre; the area, license fee, and rate per section are as follows:—

Leasehold, 153,060 acres. Annual rent, £717 9s. 4d. Rate per acre, 1½d.
Resumed, 110,720 ,, ,, license, 346 0s. 0d. ,, per section, £2.

Names of Holders—Mercantile Bank of Sydney and R. Goldsbrough and Company.

WILLAN PASTORAL HOLDING, No. 432.

Comprising Willan (Corah) and Pretty Plains North Runs.

LEASEHOLD AREA. Land District of Dubbo; County of Gregory. The Crown Lands within the boundaries of that part of Willan (Corah) Run lying to the west of the dividing line, as notified in *Gazette*, 11th July, 1885.

Resumed Area. Land District of Dubbo; County of Gregory. The Crown Lands within the boundaries of Pretty Plains North Run and that part of Willan (Corah) Run lying to the east of the dividing line, as notified in *Gazette*, 11th July, 1885.

The area, annual rent, and rate per acre; the area, license fee, and rate per section are as follows:—

Leasehold, 13,106 acres. Annual rent, £163 16s. 6d. Rate per acre, 3d.
Resumed, 7,919 ,, ,, license, 61 17s. 4d. ,, per section, £5.

Name of Holders—Bank of New South Wales.

WILLEROON PASTORAL HOLDING, No. 690.

Comprising West Bogan No. 8, West Bogan No. 9, and West Bogan No. 10 Runs.

Leasehold Area. Land District of Cobar East; County of Canbelego. The Crown Lands within the boundaries of West Bogan No. 8 Run, and that part of West Bogan No. 9 Run lying to the south of the dividing line, as notified in *Gazette*, 5th August, 1885.

Resumed Area. Land District of Cobar East; Counties of Cowper and Canbelego. The Crown Lands within the boundaries of West Bogan No 10 Run, and that part of West Bogan, No. 9 Run lying to the north of the dividing line, as notified in *Gazette*, 5th August, 1885.

The area, annual rent, and rate per acre; the area, license fee, and rate per section are as follows:—

Leasehold, 69,777 acres. Annual rent, £581 9s. 6d. Rate per acre, 2d.
Resumed, 74,947 ,, ,, license, 390 7s. 0d. ,, per sec., £3 6s. 8d.

Names of Holders—Mr. Edward Smith Hall and Australian Joint Stock Bank.

WILLEWA PASTORAL HOLDING, No. 121.

Comprising Willewa and Willera Runs.

Leasehold Area. Land District of Walgett; County of Clyde. The Crown Lands within the boundaries of Willewa Run and that part of Willera Run lying to the south of the dividing line, as notified in *Gazette*, 11th July, 1885.

Resumed Area. Land District of Walgett; County of Clyde. The Crown Lands within the boundaries of that part of Willera Run lying to the north of the dividing line, as notified in *Gazette*, 11th July, 1885.

The area, annual rent, and rate per acre; the area, license fee, and rate per section are as follows:—

Leasehold, 10,930 acres. Annual rent, £91 1s. 8d. Rate per acre, 2d.
Resumed, 13,110 ,, ,, license, 68 5s. 8d. ,, per sec., £3 6s. 8d.

Name of Holders—Commercial Banking Company of Sydney.

WILLIE PASTORAL HOLDING, No. 700.

Comprising Mundadoo East, Back Hermitage East, Hermitage East, Coper, Willie, Mondado, and Hermidon Runs.

Leasehold Area. Land Districts of Brewarrina, Brewarrina East, and Dubbo; Counties of Clyde and Gregory. The Crown Lands within the boundaries of Willie and Mondado Runs and those parts of Hermidon, Hermitage East, Coper, and Back Hermitage East Runs lying to the south of the dividing line, as notified in *Gazette*, 5th August, 1885.

RESUMED AREA. Land Districts of Brewarrina, Brewarrina East, and Dubbo; Counties of Clyde and Gregory. The Crown Lands within the boundaries of Mundado East Run and those parts of Hermidon, Hermitage East, Back Hermitage East, and Coper Runs lying to the north of the dividing line, as notified in *Gazette*, 5th August 1885.

The area, annual rent, and rate per acre; the area, license fee, and rate per section are as follows:—

Leasehold, 58,976 acres. Annual rent, £675 15s. 4d. Rate per acre, 2¾d.
Resumed, 58,953 ,, ,, license, 368 9s. 2d. ,, per section, £4.

Name of Holder—Mr. Richard Ridge.

WILLURAH PASTORAL HOLDING, No. 455.

Comprising Conargo block A, Conargo block B, Conargo block C, and Conargo block E Runs.

LEASEHOLD AREA. Land District of Hay; County of Townsend. The Crown Lands within the boundaries of Conargo block B and Conargo block C Runs and those parts of Conargo block A and Conargo block E Runs lying to the south and east of the dividing line, as notified in *Gazette*, 11th July, 1885.

RESUMED AREA. Land District of Hay; County of Townsend. The Crown Lands within the boundaries of those parts of Conargo block A and Conargo block E Runs lying to the north and west of the dividing line, as notified in *Gazette*, 11th July, 1885.

The area, annual rent, and rate per acre; the area, license fee, and rate per section are as follows:—

Leasehold, 20,780 acres. Annual rent, £268 8s. 2d. Rate per acre, 3d. 1-10th.
Resumed, 21,451 ,, ,, license, 178 15s. 2d. ,, per sec., £5 6s. 8d.

Name of Holder—The Hon. William Campbell, M.L.C.

WILLYLAW PASTORAL HOLDING, No. 697.

Comprising Willylaw Run.

LEASEHOLD AREA. Land Districts of Narrabri, Coonabarrabran and Gunnedah; Counties of White and Pottinger. The Crown Lands within the boundaries of that part of Willylaw Run lying to the south-west of the dividing line, as notified in *Gazette*, 5th August, 1885.

RESUMED AREA. Land District of Narrabri; Counties of Whyte and Pottinger. The Crown Lands within the boundaries of that part of Willylaw Run lying to the north-east of the dividing line, as notified in *Gazette*, 5th August, 1885.

The area, annual rent, and rate per acre; the area, license fee, and rate per section are as follows:—

Leasehold, 9,700 acres. Annual rent, £60 12s. 6d. Rate per acre, 1½d.
Resumed, 9,800 ,, ,, license, 30 12s. 6d. ,, per section, £2.

Names of Holders—Messrs. Alfred Hill and James Moseley.

WINGADEE PASTORAL HOLDING, No. 174.

Comprising the following Runs, viz.:—Tunder, Buggil West, Gungalma, Bullarora, Gidgunbilla East, Cooyah Warrah, Bulgah, Tahrone, East Tyrone, Buggil, Dahomey, Merriossay, Pier Pier East, Upper Merriossay, Dahomey No. 2, Yarraman North, New Bullarora, Gidgunbilla, Gidjenbar, Yarraman, and Gungalima North.

LEASEHOLD AREA. Land District of Coonamble; County of Leichhardt. The Crown Lands within the boundaries of Gungalma, Gungalma North, Pier Pier East, Tunder, Upper Merriossay, Buggil West, Tahrone, East Tyrone, Buggil, Bulgah,

and those parts of Dahomey, Dahomey No. 2, Bullarora, and Merriossay Runs lying to the south of the dividing line, as notified in *Gazette*, July 11th, 1885.

Resumed Area. Land Districts of Coonamble and Walgett; County of Leichhardt. The Crown Lands within the boundaries of Gidgenbar, Yarraman, Yarraman North, New Bullorara, Gidgunbilla, Gidgunbillah East, Cooyah Warrah, and those parts of Bullarora, Dahomey, Dahomey No 2, and Merriossay Runs lying to the north of the dividing line, as notified in *Gazette*, 11th July, 1885.

The area, annual rent, and rate per acre; the area, license fee, and rate per section are as follows:—

Leasehold, 112,005 acres. Annual rent, £1,283 7s. 10d. Rate per acre, 2¾d.
Resumed, 124,020 ,, ,, license, 904 6s. 3d. ,, per sec., £4 13s. 4d.

Name of Holders—Australian Mortgage, Land, and Finance Company.

WINGENBAH PASTORAL HOLDING, No. 122.

Comprising Wingenbar Run.

Leasehold Area. Land District of Coonamble; County of Gregory. The Crown Lands within the boundaries of that part of Wingenbar Run lying to the north-west of the dividing line, as notified in *Gazette*, 11th July, 1885.

Resumed Area. Land District of Coonamble; County of Gregory. The Crown Lands within the boundaries of that part of Wingenbar Run lying to the south-east of the dividing line, as notified in *Gazette*, 11th July, 1885.

The area, annual rent, and rate per acre; the area, license fee, and rate per section are as follows:—

Leasehold 7,300 acres. Annual rent, £45 12s. 6d. Rate per acre, 1½d.
Resumed, 6,880 ,, ,, license, 21 10s. 0d. ,, per section, £2.

Name of Holder—Mr. Thomas Fletcher.

WIRRAH PASTORAL HOLDING, No. 301.

Comprising Wirrah, Gill Gill, South Gill Gill, and Gill Gill Back Runs.

Leasehold Area. Land District of Moree; County of Benarba. The Crown Lands within the boundaries of Gill Gill and Gill Gill Back Runs, and those parts of South Gill Gill and Wirrah Runs lying to the east of the dividing line, as notified in *Gazette*, 11th July, 1885.

Resumed Area. Land District of Moree; County of Benarba. The Crown Lands within the boundaries of those parts of South Gill Gill and Wirrah Runs lying to the west of the dividing line, as notified in *Gazette*, 11th July, 1885.

The area, annual rent, and rate per acre; the area, license fee, and rate per section are as follows:—

Leasehold, 59,875 acres. Annual rent, £561 6s. 7d. Rate per acre, 2¼d.
Resumed, 53,140 ,, ,, license, 332 2s. 6d. ,, per section, £4.

Name of Holders—Messrs. Richard Goldsbrough and Company.

WOLLA WOLLA PASTORAL HOLDING, No. 128.

Comprising Wolla Wolla Run.

Leasehold Area. Land District of Coonamble; County of Leichhardt. The Crown Lands within the boundaries of that part of Wolla Wolla Run lying to the west of the dividing line, as notified in *Gazette*, 11th July, 1885.

RESUMED AREA. Land District of Coonamble; County of Coonamble. The Crown Lands within the boundaries of that part of Wolla Wolla Run lying to the east of the dividing line, as notified in *Gazette*, 11th July, 1885.

The area, annual rent, and rate per acre; the area, license fee, and rate per section are as follows:—

Leasehold, 6,083 acres.	Annual rent £69 14s. 1d.	Rate per acre, 2¾d.
Resumed, 5,299 ,,	,, license, 38 12s. 9d.	,, per sec., £4 13s. 4d.

Names of Holders—Messrs. W. H., G. P., and T. S. M. Tourle.

WOLLONGOUGH PASTORAL HOLDING, No. 83.

Comprising Wollongough Run.

LEASEHOLD AREA. Land District of Condoublin; County of Gipps. The Crown Lands within the boundaries of that part of Woollongough Run lying to the east of the dividing line as notified in *Gazette*, 11th July, 1885.

RESUMED AREA. Land District of Condoublin; County of Gipps. The Crown Lands within the boundaries of that part of Woollengough Run lying to the west of the dividing line, as notified in *Gazette*, 11th July, 1885.

The area, annual rent, and rate per acre; the area, license fee, and rate per section are as follows:—

Leasehold, 23,400 acres.	Annual rent, £156 0s. 0d.	Rate per acre, 1d. 3-5th.
Resumed, 19,150 ,,	,, license, 59 16s. 11d.	,, per section, £2.

Name of Holder—Mr. John King.

WOMBOIN PASTORAL HOLDING, No. 17.

Comprising Womboin, Upper Weeli East, Bumba and Willa Mara Creek Runs.

LEASEHOLD AREA. Land District of Brewarrina East; County of Clyde. The Crown Lands within the boundaries of Willa Mara Creek Run and that part of Womboin Run lying to the north and west of the dividing line, as notified in *Gazette*, 11th July, 1885.

RESUMED AREA. Land District of Brewarrina East; County of Clyde. The Crown Lands within the boundaries of Upper Weeli East and Bumba Runs and that part of Womboin Run lying to the south and east of the dividing line, as notified in *Gazette*, 11th July, 1885.

The area, annual rent, and rate per acre; the area, license fee, and rate per section are as follows:—

Leasehold, 37,627 acres.	Annual rent, £313 11s. 2d.	Rate per acre, 1¾d.
Resumed, 41,431 ,,	,, license, 258 18s. 11d.	,, per sec., £3 6s. 8d.

Name of Holders—Mercantile Bank of Sydney.

WONBOBBIE PASTORAL HOLDING, No. 599.

Comprising Wanbandry, Urobulla, Eulawang, Woombobby, New Onebobby, Wemobah and New Bundillah Runs.

LEASEHOLD AREA. Land Districts of Coonamble and Dubbo; County of Ewenmar. The Crown Lands within the boundaries of Eulawang Run and those parts of Woombobby, Wemobah and Wanbandry Runs lying to the west of the dividing line, as notified in *Gazette*, 31st July, 1885.

RESUMED AREA. Land Districts of Coonamble and Dubbo; County of Ewenmar. The Crown Lands within the boundaries of New Bundilla, New One-

bobby and Urobulla Runs, and those parts of Woombobby, Wemobah and Wanbandry Runs lying to the east and north of the dividing line, as notified in *Gazette*, 31st July, 1885.

The area, annual rent, and rate per acre; the area, license fee, and rate per section are as follows :—

Leasehold, 45,785 acres. Annual rent, £572 6s. 3d. Rate per acre, 3d.
Resumed, 31,343 ,, ,, license, 228 10s. 11d. ,, per sec., £4 13s. 4d.

Names of Holders—Sir Daniel Cooper Bart. and Mr. Thomas Buckland.

WONDOOBAR PASTORAL HOLDING, No. 81.

Comprising Wondoobar Run.

Leasehold Area. Land District of Gunnedah; County of Pottinger. The Crown Lands within the boundaries of that part of Wondoobar Run lying to the south and east of the dividing line, as notified in *Gazette*, 11th July, 1885.

Resumed Area. Land District of Gunnedah; County of Pottinger. The Crown Lands within the boundaries of that part of Wondoobar Run lying to the north of the dividing line, as notified in *Gazette*, 11th July, 1885.

The area, annual rent, and rate per acre; the area, license fee, and rate per section are as follows :—

Leasehold, 20,064 acres. Annual rent, £167 4s. 0d. Rate per acre, 2d.
Resumed, 20,352 ,, ,, license, 95 8s. 0d. ,, per section, £3.

Name of Holder—Mr. John Gill.

WONGAGONG PASTORAL HOLDING, No. 396.

Comprising Wangogong and Uar Runs.

Leasehold Area. Land District of Forbes; County of Forbes. The Crown Lands within the boundaries of those parts of Wangogong and Uar Runs lying to the east of the dividing line, as notified in *Gazette*, 11th July, 1885.

Resumed Area. Land District of Forbes; County of Forbes. The Crown Lands within the boundaries of those parts of Wongogong and Uar Runs lying to the north and west of the dividing line, as notified in *Gazette*, 11th July, 1885.

The area, annual rent, and rate per acre; the area, license fee, and rate per section are as follows :—

Leasehold, 3,270 acres. Annual rent, £59 19s. 0d. Rate per acre, 4d. 2-5th.
Resumed, 2,828 ,, ,, license, 18 15s. 7d. ,, per sec., £4 5s. 0d.

Name of Holder—Messrs. Charles Edward Pearson and Walter Williamson.

WOODLANDS PASTORAL HOLDING, No. 205.

Comprising Woodlands and New Bumbaldry Runs.

Leasehold Area. Land District of Parkes; County of Kennedy. The Crown Lands within the boundaries of Woodlands Run and that part of New Bumbaldry Run lying to the north-east of the dividing line, as notified in *Gazette*, 11th July, 1885.

Resumed Area. Land District of Parkes; County of Kennedy. The Crown Lands within the boundaries of that part of New Bumbaldry Run lying to the south-west of the dividing line, as notified in *Gazette*, 11th July, 1885.

The area, annual rent, and rate per acre; the area, license fee, and rate per section are as follows :—

Leasehold, 42,275 acres. Annual rent, £308 5s. 1d. Rate per acre, 1¾d.
Resumed, 43,344 ,, ,, license, 191 17s. 9d. ,, per sec., £2 12s.

Names of Holders—Messrs. Isadore Henry and Mark Moss, and Henry Penketh Fergie.

WOOLOONDOOL PASTORAL HOLDING, No. 300.

Comprising Woolondool and Wooloombye Runs.

LEASEHOLD AREA. Land District of Hay; County of Waradgery. The Crown Lands within the boundaries of those parts of Woolondool and Wooloombye Runs lying to the west of the dividing line, as notified in *Gazette*, 11th July, 1885.

RESUMED AREA. Land District of Hay; County of Waradgery. The Crown Lands within the boundaries of those parts of Woolondool and Wooloombye Runs lying to the east of the dividing line, as notified in *Gazette*, 11th July, 1885.

The area, annual rent, and rate per acre; the area, license fee, and rate per section are as follows:—

Leasehold, 23,425 acres. Annual rent, £292 16s. 3d. Rate per acre, 3d.
Resumed, 23,118 ,, ,, license, 221 10s. 11d. ,, per sec., £6 2s. 8d.

Name of Holders—New Zealand Loan and Mercantile Agency Company.

WOOROOMA PASTORAL HOLDING, No. 626.

Comprising Woorooma, Windouran and Windouran block C Runs.

LEASEHOLD AREA. Land Districts of Deniliquin and Hay; County of Wakool. The Crown Lands within the boundaries of those parts of Woorooma, Windouran and Windouran block C Runs lying to the east of the dividing line, as notified in *Gazette*, 31st July, 1885.

RESUMED AREA. Land Districts of Deniliquin and Hay; County of Wakool. The Crown Lands within the boundaries of those parts of Woorooma, Windouran and Windouran block C Run lying to the west of the dividing line, as notified in *Gazette*, 31st July, 1885.

The area, annual rent, and rate per acre; the area, license fee, and rate per section are as follows:—

Leasehold, 14,010 acres. Annual rent, £227 13s. 3d. Rate per acre, 3d. 9-10th.
Resumed, 15,430 ,, ,, license, 192 17s. 6d. ,, per section, £8.

Name of Holder—Mr. Lachlan M'Bean.

WOOYEO PASTORAL HOLDING, No. 654.

Comprising the following Runs, viz.:—Bimbalingel, Wooyeo, Cargelligo, Bald Hills, Maria's Lake, Boolooree, Trigalong, Uabalong, Uabbalong South, Naradhun North, Bogago, Booreebil and Boorooambil.

LEASEHOLD AREA. Land Districts of Condoublin and Hillston; County of Dowling. The Crown Lands within the boundaries of Booreebil, Boorooambil Runs and those parts of Bogago, Uabbalong South, Maria's Lake, and Naradhun North Runs lying to the east of the dividing line, as notified in *Gazette*, 5th August, 1885.

RESUMED AREA. Land Districts of Condoublin and Hillston; County of Dowling. The Crown Lands within the boundaries of Boolooree, Trigalong, Uabalong, Cargelligo, Wooyeo, Bimbalingel and Bald Hills Runs, and those parts of Naradhun North, Maria's Lake, Uabbalong South and Bogago Runs lying to the west of the dividing line, as notified in *Gazette*, 5th August, 1885.

The area, annual rent, and rate per acre; the area, license fee, and rate per section are as follows:—

Leasehold, 160,455 acres. Annual rent, £1,169 19s. 8d. Rate per acre, 1¾d.
Resumed, 150,452 ,, ,, license, 683 13s. 7d. ,, per sec., £2 16s. 8d.

Name of Holder—The late Mr. Duncan M'Kellar.

WOWINGRAGONG PASTORAL HOLDING, No. 340.

Comprising Woowingeragong Run.

LEASEHOLD AREA. Land District of Forbes; County of Forbes. The Crown Lands within the boundaries of that part of Woowingeragong Run lying to the west of the dividing line, as notified in *Gazette*, 11th July, 1885.

RESUMED AREA. Land District of Forbes; County of Forbes. The Crown Lands within the boundaries of that part of Woowingeragong Run lying to the east and south of the dividing line, as notified in *Gazette*, 11th July, 1885.

The area, annual rent, and rate per acre; the area, license fee, and rate per section are as follows:—

Leasehold, 1,990 acres.	Annual rent, £22 2s. 3d.	Rate per acre, 2⅜d.
Resumed, 685 ,,	,, license, 4 5s. 8d.	,, per section, £4.

Name of Holder—Mr. James Crowe.

WYABRAY PASTORAL HOLDING, No. 612.

Comprising Willoi, Wyabray, Ulourie, Ginge, Back Ginge, Back Ulourie and Back Willoi Runs.

LEASEHOLD AREA. Land District of Brewarrina East; County of Clyde. The Crown Lands within the boundaries of Ulourie, Back Ulourie, Ginge and Back Ginge Runs and those parts of Willoi and Back Willoi Runs lying to the south of the dividing line, as notified in *Gazette*, 31st July, 1885.

RESUMED AREA. Land Districts of Brewarrina and Brewarrina East; County of Clyde. The Crown Lands within the boundaries of Wyabray Run and those parts of Back Willoi and Willoi Runs lying to the north of the dividing line, as notified in *Gazette*, 31st July, 1885.

N.B.—A small portion of this area falls within the Western Division.

The area, annual rent, and rate per acre; the area, license fee, and rate per section are as follows:—

Leasehold, 70,815 acres.	Annual rent, £590 2s. 6d.	Rate per acre, 2d.
Resumed, 56,181 ,,	,, license, 351 2s. 8d.	,, per section, £4.

Name of Holders—The City Bank.

YADDRA PASTORAL HOLDING, No. 267.

Comprising Yaddra and Gugong Runs.

LEASEHOLD AREA. Land District of Condoublin; County of Dowling. The Crown Lands within the boundaries of that part of Gugong Run lying to the east of the dividing line, as notified in *Gazette*, 11th July, 1885.

RESUMED AREA. Land District of Condoublin; County of Dowling. The Crown Lands within the boundaries of Yaddra Run and that part of Gugong Run lying to the west of the dividing line, as notified in *Gazette*, 11th July, 1885.

The area, annual rent, and rate per acre; the area, license fee, and rate per section are as follows:—

Leasehold, 13,160 acres.	Annual rent, £164 10s. 0d.	Rate per acre, 3d.
Resumed, 9,984 ,,	,, license, 46 16s. 0d.	,, per section, £3.

Name of Holders—Bank of New South Wales.

YAGABA PASTORAL HOLDING, No. 296.

Comprising Yaggaba Run.

LEASEHOLD AREA. Land District of Warialda; County of Burnett. The Crown Lands within the boundaries of that part of Yaggaba Run lying to the east of the dividing line, as notified in *Gazette*, 11th July, 1885.

RESUMED AREA. Land District of Warialda; County of Burnett. The Crown Lands within the boundaries of that part of Yaggaba Run lying to the west of the dividing line, as notified in *Gazette*, 11th July, 1885.

The area, annual rent, and rate per acre; the area, license fee, and rate per section are as follows:—

Leasehold,	18,176 acres.	Annual rent,	£151 9s. 4d.	Rate per acre,	2d.
Resumed,	11,498 ,,	,,	license, 41 18s. 5d.	,, per sec.,	£2 6s. 8d.

Name of Holder—Mr. John Franklin McMullen.

YALCOGRIN PASTORAL HOLDING, No. 536.

Comprising Yalcogrin and Yooloomogo Runs.

LEASEHOLD AREA. Land District of Coonamble; County of Gowen. The Crown Lands within the boundaries of those parts of Yalcogrin and Yooloomogo Runs lying to the south of the dividing line, as notified in *Gazette*, 11th July, 1885.

RESUMED AREA. Land District of Coonamble; County of Gowen. The Crown Lands within the boundaries of those parts of Yalcogrin and Yooloomogo Runs lying to the north of the dividing line, as notified in *Gazette*, 11th July, 1885.

The area, annual rent, and rate per acre; the area, license fee, and rate per section are as follows:—

Leasehold,	8,309 acres.	Annual rent,	£121 3s. 6d.	Rate per acre,	3½d.
Resumed,	7,298 ,,	,,	license, 49 8s. 3d.	,, per sec.,	£4 6s. 8d.

Name of Holders—Commercial Banking Company of Sydney.

YALGOGORING NORTH PASTORAL HOLDING, No. 684.

Comprising Yalgogoring North Run.

LEASEHOLD AREA. Land Districts of Hillston and Narrandera; Counties of Gipps and Cooper. The Crown Lands within the boundaries of that part of Yalgogoring North Run lying to the east of the dividing line, as notified in *Gazette*, 5th August, 1885.

RESUMED AREA. Land Districts of Hillston and Narrandera; Counties of Gipps and Cooper. The Crown Lands within the boundaries of that part of Yalgogoring North Run lying to the west of the dividing line, as notified in *Gazette*, 5th August, 1885.

The area, annual rent, and rate per acre; the area, license fee, and rate per section are as follows:—

Leasehold,	22,680 acres.	Annual rent,	£141 15s. 0d.	Rate per acre,	1½d.
Resumed,	21,800 ,,	,,	license, 68 2s. 6d.	,, per section,	£2.

Name of Holder—Mr. John Cox.

YALGOGRIN SOUTH PASTORAL HOLDING, No. 529.

Comprising Yalgogrin, Kolkibertoo South Runs.

LEASEHOLD AREA. Land District of Narrandera; County of Cooper. The Crown Lands within the boundaries of Yalgogrin Run and that part of Kolkibertoo South Run lying to the south and east of the dividing line, as notified in *Gazette*, 11th July, 1885.

Resumed Area. Land District of Narrandera; County of Cooper. The Crown Lands within the boundaries of that part of Kolkibertoo South Run lying to the north and west of the dividing line, as notified in *Gazette*, 11th July, 1885.

The area, annual rent, and rate per acre; the area, license fee, and rate per section are as follows :—

Leasehold,	61,422 acres.	Annual rent,	£383 17s. 9d.	Rate per acre,	1½d.
Resumed,	62,760 ,,	,,	license, 196 2s. 6d.	,,	per section, £2.

Name of Holders—Messrs. Richard Goldsbrough and Company.

YALLAROI PASTORAL HOLDING, No. 183.

Comprising Yallaroi, No Man's Land, Forest Block No. 2, Booraba, North Murgo, and Murgo Runs.

Leasehold Area. Land District of Warialda; Counties of Burnett and Stapylton. The Crown Lands within the boundaries of No Man's Land and Forest Block No. 2 Runs and that part of Yallaroi Run lying to the east of the dividing line, as notified in *Gazette*, 11th July, 1885.

Resumed Area. Land District of Warialda; Counties of Burnett and Stapylton. The Crown Lands within the boundaries of Booraba, Murgo, and North Murgo Runs and that part of Yallaroi Run lying to the west of the dividing line, as notified in *Gazette*, 11th July, 1885.

The area, annual rent, and rate per acre; the area, license fee, and rate per section are as follows :—

Leasehold,	52,410 acres.	Annual rent,	£764 6s. 3d.	Rate per acre,	3½d.
Resumed,	55,572 ,,	,,	license, 347 6s. 6d.	,,	per section, £2.

Name of Holders—The Messrs. W. J., H. C., F. H., and A. A. Dangar.

YANGA PASTORAL HOLDING, No. 76.

Comprising Yangar and Burrawang Runs.

Leasehold Area. Land District of Balranald South; Counties of Caira and Wakool. The Crown Lands within the boundaries of that part of Yangar Run lying to the east and north of the dividing line, as notified in *Gazette*, 11th July, 1885.

Resumed Area. Land Districts of Balranald South and Deniliquin; Counties of Cairn and Wakool.. The Crown Lands within the boundaries of Burrawang Run and that part of Yangar Run lying to the west and south of the dividing line, as notified in *Gazette*, 11th July, 1885.

The area, annual rent, and rate per acre; the area, license fee, and rate per section are as follows :—

Leasehold,	89,258 acres.	Annual rent,	£557 17s. 3d.	Rate per acre,	1½d.
Resumed,	87,406 ,,	,,	license, 364 3s. 10d.	,,	per section, £3.

Name of Holders—English, Scottish, and Australian Chartered Bank.

YANKO PASTORAL HOLDING, No. 421.

Comprising Jerilderie North, Thurrowa, and Yanko Runs.

Leasehold Area. Land District of Urana; County of Urana. The Crown Lands within the boundaries of Thurrowa Run and those parts of Yanko and Jerilderie North Runs lying to the east of the dividing line, as notified in *Gazette*, 11th July, 1885.

RESUMED AREA. Land Districts of Urana and Deniliquin; Counties of Urana and Townsend. The Crown Lands within the boundaries of those parts of Yanko and Jerilderie North Runs lying to the west of the dividing line, as notified in *Gazette*, 11th July, 1885.

The area, annual rent, and rate per acre; the area, license fee, and rate per section are as follows:—

Leasehold, 8,600 acres. Annual rent, £232 18s. 4d. Rate per acre, 6½d.
Resumed, 6,880 ,, ,, license, 157 13s. 4d. ,, per sec., £14 13s. 4d.

Name of Holder—Sir Samuel Wilson.

YANKO, BLOCK A, PASTORAL HOLDING, No. 178.

Comprising Yanco, block A, Run.

LEASEHOLD AREA. Land District of Hay; County of Townsend. The Crown Lands within the boundaries of that part of Yanco, block A, Run lying to the south of the dividing line, as notified in *Gazette*, 11th July, 1885.

RESUMED AREA. Land District of Hay; County of Townsend. The Crown Lands within the boundaries of that part of Yanco, block A, Run lying to the north of the dividing line, as notified in *Gazette*, 11th July, 1885.

The area, annual rent, and rate per acre; the area, license fee, and rate per section are as follows:—

Leasehold, 4,808 acres. Annual rent, £50 1s. 8d. Rate per acre, 2½d.
Resumed, 5,552 ,, ,, license, 55 10s. 5d. ,, per section, £6 8s.

Name of Holder—Mr. Thomas Budds Payne.

YAMMA PASTORAL HOLDING, No. 215.

Comprising Yamma Run.

LEASEHOLD AREA. Land District of Forbes; County of Ashburnham. The Crown Lands within the boundaries of that part of Yama Run lying to the east of the dividing line, as notified in *Gazette*, 11th July, 1885.

RESUMED AREA. Land District of Forbes; County of Ashburnham. The Crown Lands within the boundaries of that part of Yama Run lying to the west of the dividing line, as notified in *Gazette*, 11th July, 1885.

The area, annual rent, and rate per acre; the area, license fee, and rate per section are as follows:—

Leasehold, 4,680 acres. Annual rent, £48 15s. 0d. Rate per acre, 2½d.
Resumed, 2,971 ,, ,, license, 18 11s. 5d. ,, per sec., £4.

Name of Holders—Australian Joint Stock Bank.

YAMMA PASTORAL HOLDING, No. 418.

Comprising Bingagong, Back Plains, and eastern portion of Yanco, block F, Runs.

LEASEHOLD AREA. Land District of Urana; County of Urana. The Crown Lands within the boundaries of that part of Bingagong Back Plains Run lying to the east of the dividing line, as notified in *Gazette*, 11th July, 1885.

RESUMED AREA. Land District of Urana; County of Urana. The Crown Lands within the boundaries of "Eastern portion of Yanco, block F," Run and that part of Bingagong Back Plains Run lying to the west of the dividing line, as notified in *Gazette*, 11th July, 1885.

The area, annual rent, and rate per acre; the area, license fee, and rate per section are as follows:—

Leasehold, 1,960 acres. Annual rent, £32 13s. 4d. Rate per acre, 4d.
Resumed, 2,200 ,, ,, license, 36 13s. 4d. ,, per sec., £10 13s. 4d.

Name of Holder—Mr. Charles Madden Lloyd.

YARRABEE PASTORAL HOLDING, No. 630.

Comprising Yarrabee and Bowna Runs.

LEASEHOLD AREA. Land Districts of Urana and Yarrandera; Counties of Mitchell, Boyd, and Urana. The Crown Lands within the boundaries of those parts of Yarrabee and Bowna Runs lying to the south of the dividing line, as notified in *Gazette*, 31st July, 1885.

RESUMED AREA. Land District of Narrandera; Counties of Mitchell and Boyd. The Crown Lands within the boundaries of those parts of Yarrabee and Bowna Runs lying to the north of the dividing line, as notified in *Gazette*, 31st July, 1885.

The area, annual rent, and rate per acre; the area, license fee, and rate per section are as follows:—

Leasehold, 4,260 acres. Annual rent, £71 0s. 0d. Rate per acre, 4d.
Resumed, 3,480 ,, ,, license, 87 0s. 0d. ,, per section, £16.

Name of Holder—Mr. Angus Robertson.

YARRALDOOL PASTORAL HOLDING, No. 113.

Comprising Myall Downs, Barraneal, Burgen No. 4, Thoolo No. 3, and Yarraldool Runs.

LEASEHOLD AREA. Land District of Walgett; County of Denham. The Crown Lands within the boundaries of Myall Downs, Barraneal, and those parts of Yarraldool, Thoolo No. 3, and Burgen No. 4 Runs lying to the west of the dividing line, as notified in *Gazette*, 11th July, 1885.

RESUMED AREA. Land District of Walgett; County of Denham. The Crown Lands within the boundaries of those parts of Burgen No. 4, Thoolo No. 3, and Yarraldool Runs lying to the east of the dividing line, as notified in *Gazette*, 11th July, 1885.

The area, annual rent, and rate per acre; the area, license fee, and rate per section are as follows:—

Leasehold, 50,630 acres. Annual rent, £369 3s. 7d. Rate per acre, 1¾d.
Resumed, 49,930 ,, ,, license, 234 0s. 11d. ,, per section, £3.

Name of Holder—Mr. Benjamin Richards.

YARRAGRIN PASTORAL HOLDING, No. 53.

Comprising the following Runs, viz.:—Wallangolong, Cubbin, Round Hills, Dilly Dilly, Molyan Munning, Orandelbenia, Wallambrawang, Pibbon, Bone Bone, Yarragrin, and Youlangra.

LEASEHOLD AREA. Land District of Coonabarrabran; County of Gowen. The Crown Lands within the boundaries of Wallangolong, Dilly Dilly, and Wallambrawang Runs, and those parts of Cubbin, Round Hills, Pibbon, and Yarragrin Runs lying to the west of the dividing line, as notified in *Gazette*, 11th July, 1885.

RESUMED AREA. Land District of Coonabarrabran; County of Gowen. The Crown Lands within the boundaries of Molyan Munning, Orandelbenia, Bone Bone, and Youlangra Runs. and those parts of Cubbin, Round Hills, Pibbon, and Yarragrin Runs lying to the east of the dividing line, as notified in *Gazette*, 11th July, 1885.

The area, annual rent, and rate per acre; the area, license fee, and rate per section are as follows:—

Leasehold, 70,590 acres. Annual rent, £609 5s. 2d. Rate per acre, 2d. 1-14th.
Resumed, 57,471 ,, ,, license, 269 7s. 11d. ,, per sec., £3.

Name of Holder—Mr. George Rouse.

YARRINGERRY PASTORAL HOLDING, No. 62.

Comprising Yarringarry Run.

LEASEHOLD AREA. Land District of Wagga Wagga; County of Bourke. The Crown Lands within the boundaries of that part of Yarringarry Run lying to the east of the dividing line, as notified in *Gazette*, 11th July, 1885.

RESUMED AREA. Land District of Wagga Wagga; County of Bourke. The Crown Lands within the boundaries of that part of Yarringarry Run lying to the west of the dividing line, as notified in *Gazette*, 11th July, 1885.

The area, annual rent, and rate per acre; the area, license fee, and rate per section are as follows:—

Leasehold, 10,460 acres.	Annual rent, £65 7s. 6d.	Rate per acre, 1¼d.	
Resumed, 9,620 ,,	,, license, 55 2s. 4d.	,, per sec., £3 13s. 4d.	

Name of Holder—Mr. Allen Bradley Morgan.

YARROWAH PASTORAL HOLDING, No. 331.

Comprising Callyn or Umbry, Yarrouah, Yarrouah Back Block, Gingham, and West Gingham Runs.

LEASEHOLD AREA. Land District of Moree; County of Benarba. The Crown Lands within the boundaries of Gingham, West Gingham, Yarrouah Back Runs, and that part of Yarrouah Run lying to the south-east of the dividing line, as notified in *Gazette*, 11th July, 1885.

RESUMED AREA. Land District of Moree; County of Benarba. The Crown Lands within the boundaries of Callyn or Umbry Run, and that part of Yarrouah Run lying to the north-west of the dividing line, as notified in *Gazette*, 11th July, 1885.

The area, annual rent, and rate per acre; the area, license fee, and rate per section are as follows:—

Leasehold, 49,993 acres.	Annual rent, £520 15s. 3d.	Rate per acre, 2½d.	
Resumed, 46,875 ,,	,, license, 292 19s. 5d.	,, per section, £4.	

Name of Holders—Australasian Mortgage and Agency Company.

YERRA YERRA PASTORAL HOLDING, No. 442.

Comprising Yerra Yerra Run.

LEASEHOLD AREA. Land District of Forbes; County of Gipps. The Crown Lands within the boundaries of that part of Yerra Yerra Run lying to the south and west of the dividing line, as notified in *Gazette*, 11th July, 1885.

RESUMED AREA. Land District of Forbes; County of Gipps. The Crown Lands within the boundaries of that part of Yerra Yerra Run lying to the north and east of the dividing line, as notified in *Gazette*, 11th July, 1885.

The area, annual rent, and rate per acre; the area, license fee, and rate per section are as follows:—

Leasehold, 3,213 acres.	Annual rent, £26 15s. 6d.	Rate per acre, 2d.	
Resumed, 1,860 ,,	,, license, 8 14s. 5d.	,, per section, £3.	

Name of Holder—Mrs. Mary Ann Strickland.

YERRINAN PASTORAL HOLDING, No. 687.

Comprising Yearunan Run.

LEASEHOLD AREA. Land District of Coonabarrabran; County of Baradine. The Crown Lands within the boundaries of that part of Yearunan Run lying to the north-east of the dividing line, as notified in *Gazette*, 5th August, 1885.

Resumed Area. Land District of Coonabarrabran; County of Baradine. The Crown Lands within the boundaries of that part of Yearunan Run lying to the south-west of the dividing line, as notified in *Gazette*, 5th August, 1885.

The area, annual rent, and rate per acre; the area, license fee, and rate per section are as follows:—

Leasehold, 29,264 acres.	Annual rent, £60 19s. 4d.	Rate per acre, ½d.	
Resumed, 19,456 ,,	,, license, 51 16s. 3d.	,, per sec., £1 13s. 4d.	

Name of Leaseholders—Bank of New South Wales.
,, Licensee—Mr. John McMaster.

YETMAN PASTORAL HOLDING, No. 491.

Comprising Yetman and Wallen Runs.

Leasehold Area. Land District of Warialda; Counties of Burnett, Arrawatta, and Stapylton. The Crown Lands within the boundaries of those parts of Yetman and Wallen Runs lying to the west of the dividing line, as notified in *Gazette*, 11th July, 1885.

Resumed Area. Land District of Warialda; Counties of Burnett, Arrawatta, and Stapylton. The Crown Lands within the boundaries of those parts of Yetman and Wallen Runs lying to the east of the dividing line, as notified in *Gazette*, 11th July, 1885.

The area, annual rent, and rate per acre; the area, license fee, and rate per section are as follows:—

Leasehold, 59,726 acres.	Annual rent, £559 18s. 11d.	Rate per acre, 2¼d.
Resumed, 47,969 ,,	,, license, 399 14s. 10d.	,, per sec., £5 6s. 8d.

Names of Holders—Elizabeth Moore Dight and Mr. George William Dight.

YOUENDAH PASTORAL HOLDING, No. 390.

Comprising Guinguingulla, Kidgar, Trielmon, and Youendah Runs.

Leasehold Area. Land District of Walgett; County of Leichhardt. The Crown Lands within the boundaries of Youendah Run and those parts of Kidgar and Guinguingulla Runs lying to the north of the dividing line, as notified in *Gazette*, 11th July, 1885.

Resumed Area. Land District of Walgett; County of Leichhardt. The Crown Lands within the boundaries of Trielmon Run and those parts of Kidgar and Guinguingulla Runs lying to the south of the dividing line, as notified in *Gazette*, 11th July, 1885.

The area, annual rent, and rate per acre; the area, license fee, and rate per section are as follows:—

Leasehold, 46,574 acres.	Annual rent, £315 6s. 11d.	Rate per acre, 1⅝d.
Resumed, 45,890 ,,	,, license, 191 4s. 2d.	,, per sec., £2 13s. 4d.

Name of Holder—Mr. Alexander Amos.

YOUIE PASTORAL HOLDING, No. 481.

Comprising Youie and Pine Scrub Runs.

Leasehold Area. Land District of Coonamble; County of Leichhardt. The Crown Lands within the boundaries of Youie Run and that part of Pine Scrub Run lying to the north-east of the dividing line, as notified in *Gazette*, 11th July, 1885.

RESUMED AREA. Land District of Coonamble; County of Leichhardt. The Crown Lands within the boundaries of that part of Pine Scrub Run lying to the south-west of the dividing line, as notified in *Gazette*, 11th July, 1885.

The area, annual rent, and rate per acre; the area, license fee, and rate per section are as follows:—

Leasehold,	13,515 acres.	Annual rent,	£175 19s. 7d.	Rate per acre,	3⅛d.
Resumed,	12,317 ,,	,, license,	102 12s. 10d.	,, per sec.	£5 6s. 8d.

Name of Holders—Australian Joint Stock Bank.

YOULBUNG PASTORAL HOLDING, No 449.

Comprising Mundar und Wingilong Runs.

LEASEHOLD AREA. Land District of Coonamble; County of Gowen. The Crown Lands within the boundaries of Mundar Run and that part of Wingilong Run lying to the east of the dividing line, as notified in *Gazette*, 11th July, 1885.

RESUMED AREA. Land District of Coonamble: County of Gowen. The Crown Lands within the boundaries of that part of Wingilong Run lying to the west of the dividing line, as notified in *Gazette*, 11th July, 1885.

The area, annual rent, and rate per acre; the area, license fee, and rate per section are as follows:—

Leasehold,	22,920 acres.	Annual rent,	£119 7s. 6d.	Rate per acre,	1¼d.
Resumed,	17,840 ,,	,, license,	74 6s. 8d.	,, per sec.,	£2 13s. 4d.

Name of Holder—Mr. Alexander Ferguson.

YOUNGARA CREEK PASTORAL HOLDING, No. 543.

Comprising Youngara Creek Run.

LEASEHOLD AREA. Land Districts of Hillston and Condoublin; Counties of Gipps and Dowling. The Crown Lands within the boundaries of that part of Youngara Creek Run lying to the south of the dividing line, as notified in *Gazette*, 31st July, 1885.

RESUMED AREA. Land Districts of Hillston and Condoublin; Counties of Gipps and Dowling. The Crown Lands within the boundaries of that part of Youngara Creek Run lying to the north of the dividing line, as notified in *Gazette*, 31st July, 1885.

The area, annual rent, and rate per acre; the area, license fee, and rate per section are as follows:—

Leasehold,	14,707 acres.	Annual rent,	£122 11s. 2d.	Rate per acre,	2d.
Resumed,	17,545 ,,	,, license,	73 2s. 1d.	,, per sec.,	£2 13s. 4d.

Name of Holders—New Zealand Loan and Mercantile Agency Company.

YOUNGEE PLAIN PASTORAL HOLDING, No. 45.

Comprising Youngee Plain Run.

LEASEHOLD AREA. Land District of Condoublin; County of Gipps. The Crown Lands within the boundaries of that part of Youngee Plain Run lying to the west of the dividing line, as notified in *Gazette*, 11th July, 1885.

Resumed Area. Land District of Condoublin; County of Gipps. The Crown Lands within the boundaries of that part of Youngee Plain Run lying to the east of the dividing line, as notified in *Gazette*, 11th July, 1885.

The area, annual rent, and rate per acre; the area, license fee, and rate per section are as follows:—

Leasehold, 12,444 acres. Annual rent, £103 14s. 0d. Rate per acre, 2d.
Resumed, 14,516 ,, ,, license, 60 9s. 8d. ,, per sec., £2 13s. 4d.

Name of Holders—Australian Mortgage, Land and Finance Company.

ZARA PASTORAL HOLDING, No. 393.

Comprising Zara, North Morago and Salt Plains Runs.

Leasehold Area. Land Districts of Deniliquin and Hay; County of Townsend. The Crown Lands within the boundaries of those parts of Zara, North Morago and Salt Plains Runs lying to the east of the dividing line, as notified in *Gazette*, 11th July, 1885.

Resumed Area. Land Districts of Deniliquin and Hay; County of Townsend. The Crown Lands within the boundaries of those parts of Zara, North Morago, and Salt Plains Runs lying to the west of the dividing line, as notified in *Gazette*, 11th July, 1885.

The area, annual rent, and rate per acre; the area, license fee, and rate per section are as follows:—

Leasehold, 8,000 acres. Annual rent, £133 6s. 8d. Rate per acre, 4d.
Resumed, 6,660 ,, ,, license, 83 5s. 0d. ,, per section, £8.

Name of Holder—Mr. William Officer.

ZEBRA OCCUPATION LICENSE, No. 736.

Land District of Parkes; County of Ashburnham. The Crown Lands within the boundaries of the accepted Tender, as notified in *Gazette*, 15th June, 1888, as lot 1, in accordance with the provisions of the 81st section of the Crown Lands Act of 1884.

The area, annual license fee, and rate per section are as follows:—

Resumed, 5,300 acres. Annual license, £18 12s. 8d. Rate per sec., £2 5s. 0d.

Name of Licensee—Mr. Ben Robinson.

ZECHIN OCCUPATION LICENSE, No. 737.

Land District of Dubbo; County of Lincoln. The Crown Lands within the boundaries of the accepted Tender as notified in the *Gazette*, 18th January, 1889, as lot 10, in accordance with the provisions of the 81st section of the Crown Lands Act of 1884.

The area, annual license fee, and rate per section are as follows:—

Resumed, 18,700 acres. Annual license, £60 0s. 9d. Rate per sec., £2 1s. 2½d.

Name of Licensee—Mr. T. Pericles Manusu.

ZENITH OCCUPATION LICENSE, No. 738.

Land District of Narrabri; County of White. The Crown Lands within the boundaries of the accepted Tender, as notified in the *Gazette*, 18th January, 1889, as lot 12, in accordance with the provisions of the 81st section of the Crown Lands Act of 1884.

The area, annual license fee, and rate per section are as follows:—

Resumed, 19,000 acres. Annual license, £79 3s. 4d. Rate per sec., £2 13s. 4d.

Name of Licensee—Mr. W. H. Gordon.

ZERO OCCUPATION LICENSE, No. 739.

Land District of Narrabri; County of White. The Crown Lands within the boundaries of the accepted Tender as notified in the *Gazette*, 18th January, 1889, as lot 13, in accordance with the provisions of the 81st section of the Crown Lands Act of 1884.

The area, annual license fee, and rate per section are as follows :—

Resumed, 21,400 acres. Annual license, £111 9s. 2d. Rate per sec., £3 6s. 8d.

Name of Licensee—Mr. George Brenton Rowley.

ZIGZAG OCCUPATION LICENSE, No. 740.

Land District of Coonabarrabran; County of White. The Crown Lands within the boundaries of the accepted Tender as notified in the *Gazette*, 18th January; 1889, as lot 14, in accordance with the provisions of the 81st section of the Crown Lands Act of 1884.

The area, annual license fee, and rate per section are as follows :—

Resumed, 26,300 acres. Annual license, £136 19s. 7d. Rate per sec., £3 6s. 8d.

Name of Licensee—Mr. George Brenton Rowley.

THE BOUNDARIES OF THE CENTRAL DIVISION.—That portion of the Colony of New South Wales within the following boundaries: Commencing on the boundary between the Colonies of New South Wales and Queensland at a point on the Dumaresq River where the eastern boundary of the Land District of Warialda as amended by proclamation in the Government Gazette this day meets that river and bounded thence on the east by the boundary dividing the Land District of Warialda aforesaid the amended boundaries of the Land Districts of Bingera Narrabri and Gunnedah as proclaimed this day the Land District of Coonabarabran as proclaimed in Supplement to the New South Wales Government Gazette of 2nd January 1885 No. 4 and the amended boundaries of the Land Districts of Dubbo Parkes Forbes Grenfell Wagga Wagga and Urana as proclaimed this day and the Land District of Corowa as proclaimed 2nd January 1885 from the amended boundaries of the Land Districts of Inverell Tamworth and Murrurundi as proclaimed this day the Land Districts of Cassilis and Wellington as proclaimed 2nd January 1885 and the amended boundaries of the Land Districts of Molong Cowra Young and Cootamundry as proclaimed this day the Land Districts of Gundagai and Tumut as proclaimed 2nd January 1885 and the amended boundaries of the Land District of Albury as proclaimed this day southerly to the Murray or Hume River thence on the south by the boundary dividing the Colonies of New South Wales and Victoria westerly to the confluence of the Murray or Hume and Wakool Rivers and by that river upwards to the south-west corner of portion No. 5 parish of Tararie county of Caira thence by the south boundary of that portion bearing east to its south-east corner thence by the east boundaries of that portion and portions Nos. 3 and 4 bearing north to the north-east corner of the latter portion thence by part of the north boundary of that portion bearing west to a point south of the south-east corner of Canally Pastoral Holding thence by a line bearing north to that corner thence by the fenced boundary dividing Canally and Yanga Pastoral Holdings being lines bearing northerly to the south boundary of Yanga South Run thence westerly to the south-west corner of that run and thence northerly to the Murrumbidgee River thence by that river upwards to the Lachlan River and thence by that river upwards to its eastern and western branches at the north-east corner of J. Tyson's portion No. 15 of 236 acres parish of Tyson county of Caira thence by the boundary dividing the Juanbung and Moon-moon-curra Runs bearing north 33 degrees east to the Lachlan River and thence again by that river upwards to the confluence of the Kalingalungaguy Creek thence on the west by a marked line bearing north 20 degrees west being the western boundaries of the Kyargathur North Kyargathur Flanagan's Swamp East Palisthan No. 2 Mombill Wicklow block K Wicklow block H New Babinda Hermitage Plains block A2 and Hermitage Plains block M Runs to the western corner of the last-named run thence again on the north-west by a marked line bearing north 28 degrees east being the north-western boundaries of Hermitage Plains block M Hermitage Plains block K and Hermitage Plains block I Runs to the most northern corner of the last-mentioned run thence by the south-western south-eastern and north-eastern

boundaries of Glenariff block C Run bearing respectively south 46 degrees east north 28 degrees east and north 46 degrees west to the most southern corner of West Bogan No. 10 Run thence by the south-western and north-western boundaries of that run bearing respectively north 22 degrees 30 minutes west 5 miles and north 70 degrees east 15 miles to the Bogan River thence by that river upwards to the fenced boundary dividing Colonel and Duck Creek No. 1 Runs thence by that boundary bearing easterly to Duck Creek thence by that creek upwards to the most southerly corner of Colonel Run thence by the south-eastern boundary of that run bearing north-easterly to the southernmost corner of Morbella West Run thence by the south-western and north-western boundaries of that run bearing north-westerly and north-easterly to the most easterly corner of Cookamunboin Run thence by the north-eastern boundaries of that run, and East Bogan No. 9 Run bearing north-westerly to the south-western corner of Hermidon Run thence by the western and northern boundaries of that run bearing respectively north 10 degrees west about 5¾ miles and east about 5 miles to Marra Creek thence by that creek downwards to the south-east corner of Thuara West Run thence by the south the south-western and the north boundaries of that run bearing respectively west north-westerly and east to Marra Creek aforesaid thence by that creek downwards to the Darling or Barwon River and again on the north-west by that river and the Macintyre River upwards to the point of commencement.

END OF THE CENTRAL DIVISION.

PART III.

PASTORAL POSSESSIONS

NEW SOUTH WALES.

WESTERN DIVISION.

WESTERN DIVISION.

ALBERMARLE AND VICTORIA LAKE PASTORAL HOLDING, No. 252.

Comprising the following Runs, viz.:—East Albermale Block C, Bruce's Plains No. 1, Blenalben No. 3, Blenalben No. 4, Blenalben No. 5, Blenalben No. 6, Blenalben No. 7, Blenalben No. 8. Blenalben No. 10, Blenalben No. 11, South Talywalka, Arlington Plains Block C, Arlington Plains Block D, Albemarle, Blenheim, Blenheim Back Plains, Outer Albermarle, and Lower Talywalka.

Leasehold Area. Land District of Wilcannia; County of Livingstone. The Crown Lands within the boundaries of Blenalben No. 5, Blenalben No. 6, Blenalben No. 7, Blenalben No. 8, and South Talywalka Runs. and those parts of Blenheim, Blenheim Back Plains, East Albermale Block C, Bruce's Plains No. 1, Blenalben No. 4, Blenalben No. 10, and Blenalben No. 11 Runs, lying to the south and west of the dividing line, as notified in *Gazette*, 5th August, 1885.

Resumed Area. Land District of Wilcannia; County of Livingstone The Crown Lands within the boundaries of Albermarle, Outer Albermarle, Lower Talywalka, Blenalben No. 3, Arlington Plains Block D, and Arlington Plains Block C Runs, and those parts of Blenheim, Blenheim Back Plains, East Albermale Block C. Bruce's Plains No. 1, Blenheim No. 4, Blenheim No. 10, and Blenheim No. 11 Runs lying to the north and east of the dividing line, as notified in *Gazette*, 5th August, 1885.

The area, annual rent, and rate per acre; the area, license fee, and rate per section are as follows:—

Leasehold, 382,940 acres. Annual rent, £1675 7s. 3d. Rate per acre, 1d. 1-20th.
Resumed, 355,242 ,, ,, license, 1124 18s. 8d. ,, per sec., £2 0s. 6¾d.

Name of Holder—Mr. Joseph James Phelps.

ALMA PASTORAL HOLDING, No. 138.

Comprising Alma No. 1, Alma No. 8, Papakura No. 1, Hokianga South, and Kirindi No. 1 Runs.

Leasehold Area. Land District of Hay North; County of Waljeers. The Crown Lands within the boundaries of Alma No 1 and Alma No. 8 Runs, and that part of Papakura No. 1 Run lying to the south of the dividing line, as notified in *Gazette*, 11th July, 1885.

Resumed Area. Land District of Hay North; Counties of Waljeers and Franklin. The Crown Lands within the boundaries of Kirindi No. 1 and Hokianga South Runs, and that part of Papakura No. 1 Run lying to the north of the dividing line, as notified in *Gazette*, 11th July, 1885.

The area, annual rent, and rate per acre; the area, license fee, and rate per section are as follows:—

Leasehold, 72,116 acres. Annual rent, £600 19s. 4d. Rate per acre, 2d.
Resumed, 5,607 ,, ,, license, 28 0s. 9d. ,, per sec., £3 4s.

Names of Holders—Messrs. Alexander Armstrong, James Howatson, and Alexander Bell.

AMPHITHEATRE PASTORAL HOLDING, No. 193.

Comprising Amphitheatre No. 1, Amphitheatre No. 2, Buckwaroon Back, Buckwaroon No. 1, and Booroomugga No. 2 West Runs.

LEASEHOLD AREA. Land District of Cobar; County of Robinson. The Crown Lands within the boundaries of Amphitheatre No. 1 and Amphitheatre No. 2 Runs, and that part of Buckwaroon Back No. 1 Run lying to the west of the dividing line, as notified in *Gazette*, 11th July, 1885.

RESUMED AREA. Land District of Cobar; County of Robinson. The Crown Lands within the boundaries of Booroomugga No, 2 West and Buckwaroon Back Runs, and that part of Buckwaroon Back No. 1 Run lying to the east of the dividing line, as notified in *Gazette*, 11th July, 1885.

The area, annual rent, and rate per acre; the area, license fee, and rate per section are as follows:—

Leasehold, 87,680 acres. Annual rent, £324 14s. 10d. Rate per acre, 8-9ths. d.
Resumed, 86,863 ,, ,, license, 203 11s. 8d. ,, per sec., £1 10s.

Names of Holders—Messrs. James Dickson and Peter, J. and Hugh Leslie.

ANGLEDOOL PASTORAL HOLDING, No. 152.

Comprising Upper Bankeet, Birben, Muggarie, and Muggarie Back Block Runs.

LEASEHOLD AREA. Land District of Walgett North; County of Finch. The Crown Lands within the boundaries of those parts of Muggarie and Muggarie Back Block Runs lying to the north-east of the dividing line, as notified in *Gazette*, 11th July, 1885.

RESUMED AREA. Land District of Walgett North; County of Finch. The Crown Lands within the boundaries of Upper Bankeet and Birben Runs, and those parts of Muggarie and Muggarie Back Block Runs lying to the south-west of the dividing line, as notified in *Gazette*, 11th July, 1885.

The area, annual rent, and rate per acre; the area, license fee, and rate per section are as follows:—

Leasehold, 87,596 acres. Annual rent, £547 9s. 6d. Rate per acre, 1½d.
Resumed, 84,838 ,, ,, license, 353 9s. 10d. ,, per sec., £2 13s. 4d.

Name of Holders—Australian Mortgage, Land, and Finance Company.

ARLINGTON PLAINS PASTORAL HOLDING, No. 275.

LEASEHOLD AREA. Land District of Balranald; County of Manara. The Crown Lands within the boundaries of Arlington Plains block A Run, as defined by proclamation in *Gazette*, 5th August, 1885, under the provisions of Sub-section IV., Section 75, Crown Lands Act, 1884.

The area, annual rent, and rate per acre are as follows:—

Leasehold, 18,100 acres. Annual rent, £75 8s. 4d. Rate per acre, 1d.

Name of Licensee—Messrs. Richard Goldsbrough and Company.
,, Leaseholders—George Napier Turner and John Moodie.

ARUMPO PASTORAL HOLDING, No. 136.

Comprising Buragy, Arumpo, and Outer Back Bullanmong Runs.

LEASEHOLD AREA. Land District of Wentworth; Counties of Wentworth and Taila. The Crown Lands within the boundaries of Buragy Run and that part of Arumpo Run lying to the south of the dividing line, as notified in *Gazette*, 11th July, 1885.

RESUMED AREA. Land District of Wentworth ; Counties of Wentworth and Taila. The Crown Lands within the boundaries of Outer Back Bullanmong Run and that part of Arumpo Run lying to the north of the dividing line, as notified in *Gazette*, 11th July, 1885.

The area, annual rent, and rate per acre ; the area, license fee, and rate per section are as follows :—

Leasehold, 85,460 acres.	Annual rent, £284 17s. 4d.	Rate per acre, 4-5th. d.
Resumed, 85,300 ,,	,, license, 173 5s. 4d.	,, per sec., £1 6s.

Name of Holder—Mr. John Cumming.

AVOCA PASTORAL HOLDING, No. 174.

Comprising the following Runs, viz.:—Ana branch East, East Illawla, Grand Junction or Neilpo, Lower Pernolinaay, Illawla, Manee, Pernolingay, Popilta, Palinoa, Sturt's Billabong, Tapeo West, Titululta, Wallar, West Popiga, West Yarballa, Winda, and Yarlalla.

LEASEHOLD AREA. Land District of Wentworth ; Counties of Windeyer and Wentworth. The Crown Lands within the boundaries of Illawla, East Illawla, Titululta, Pernolingay, Ana-branch East, Lower Pernolingay, Sturt's Billabong, Tapeo West, and Grand Junction or Neilpo Runs, and that part of Wallar Run lying to the south and east of the dividing line, as notified in *Gazette*, 11th July, 1885.

RESUMED AREA. Land District of Wentworth ; Counties of Windeyer and Tara. The Crown Lands within the boundaries of Manee, West Popiga, West Yarlalla, Winda, Popilta, Yarlalla, and Pallinoa Runs and that part of Wallar Run lying to the north and west of the dividing line, as notified in *Gazette*, 11th July, 1885.

The area, annual rent, and rate per acre ; the area, license fee, and rate per section are as follows :-

Leasehold, 354,963 acres.	Annual rent, £1,525 4s. 8d.	Rate per acre, 1d. 1-32nd.
Resumed, 354,465 ,,	,, license, 1,153 17s. 2d.	,, per sec., £2 1s. 8d.

Names of Holders—Messrs. Daniel Henry, Milo Robert, and Arthur Frederick Cudmore.

BADEN PARK PASTORAL HOLDING, No. 84.

Comprising Moama block S, Moama block S North, Moama block T, and Moama block T South Runs.

LEASEHOLD AREA. Land District of Wilcannia ; Counties of Werunda and Woore. The Crown Lands within the boundaries of Moama block S, Run and those parts of Moama block T, and Moama block T South Runs lying to the south-west of the dividing line, as notified in *Gazette*, 11th July, 1885.

RESUMED AREA. Land District of Wilcannia ; Counties of Werunda and Woore The Crown Lands within the boundaries of Moama block S North Run and those parts of Moama block T and Moama block T South Runs lying to the north-east of the dividing line, as notified in *Gazette*, 11th July, 1885.

The area, annual rent, and rate per acre ; the area, license fee, and rate per section are as follows :—

Leasehold, 63,560 acres.	Annual rent, £264 16s. 8d.	Rate per acre, 1d.
Resumed, 63 720 ,,	,, license, 199 2s. 6d.	,, per section, £2.

Name of Holders—Bank of New South Wales.

BALOWRA PASTORAL HOLDING, No. 123.

Comprising Belowra Run.

LEASEHOLD AREA. Land District of Cobar; County of Mouramba. The Crown Lands within the boundaries of that part of Belowra Run lying to the east of the dividing line, as notified in *Gazette*, 11th July, 1885.

RESUMED AREA. Land District of Cobar; County of Mouramba. The Crown Lands within the boundaries of that part of Belowra Run lying to the west of the dividing line, as notified in *Gazette*, 11th July, 1885.

The area, annual rent, and rate per acre; the area, license fee, and rate per section are as follows:—

Leasehold, 24,930 acres. Annual rent, £103 17s. 6d. Rate per acre, 1d.
Resumed, 24,800 ,, ,, license, 77 10s. 0d. ,, per section, £2.

Names of Holders—Messrs. James and Thomas Dalton.

BANGHEET PASTORAL HOLDING, No. 110.

Comprising the following Runs, viz.:—Cumblecubinbah, Bankeet, Imbergee, East Imbergee, Back Imbergee, Wilby Wilby Back block, Will Bill Bill, Go Gurrilley, Grawin Back, and West Grawin.

LEASEHOLD AREA. Land Districts of Brewarrina and Walgett North; Counties of Narran and Finch. The Crown Lands within the boundaries of Cumblecubinbah, Imbergee, Back Imbergee, Wilby Wilby Back Block, and Will Bill Bill Runs, and those parts of Go Gurrilley, Grawin Back, and West Grawin Runs lying to the north-west of the dividing line, as notified in *Gazette*, 11th July, 1885.

RESUMED AREA. Land District of Walgett North; County of Finch. The Crown Lands within the boundaries of Bankeet, East Imbergee and those parts of Go Gurrilley, Grawin Back, and West Grawin Runs lying to the south-east of the dividing line, as notified in *Gazette*, 11th July, 1885.

The area, annual rent, and rate per acre; the area, license fee, and rate per section are as follows:—

Leasehold, 108,068 acres. Annual rent, £900 11s. 4d. Rate per acre, 2d.
Resumed, 72,410 ,, ,, license, 377 2s. 9d. ,, per sec., £3 6s. 8d.

Name of Holder—Mr. James Tyson.

BEDOOBA PASTORAL HOLDING, No. 232.

Comprising Crowl Creek No. 9, Crowl Creek No. 10, Gilgunnia, and Yackerboon Runs.

LEASEHOLD AREA. Land Districts of Cobar and Hillston North; Counties of Mouramba and Blaxland. The Crown Lands within the boundaries of those part of Crowl Creek No. 9, Crowl Creek No. 10, and Yackerboon Runs lying to the south of the dividing line, as notified in *Gazette*, 31st July, 1885.

RESUMED AREA. Land Districts of Cobar and Hillston North; Counties of Mouramba and Blaxland. The Crown Lands within the boundaries of Gilgunnia Run and those parts of Crowl Creek No 9, Crowl Creek No. 10, and Yackerboon Runs lying to the north, west, and east of the dividing line, as notified in *Gazette*, 31st July, 1885.

The area, annual rent, and rate per acre; the area, license fee, and rate per section are as follows:—

Leasehold, 61,200 acres. Annual rent, £267 15s. 0d. Rate per acre, 1d. 1-20th.
Resumed, 59,440 ,, ,, license, 123 1s. 3d. ,, per sec., £1 6s. 6d.

Name of Holders—New Zealand Loan and Mercantile Agency Company.

BEEMERY PASTORAL HOLDING, No. 6.

Comprising the following Runs, viz.:—East Bogan No. 23, East Bogan No. 24, East Bogan No. 25, East Bogan No. 26, East Bogan No. 28, East Bogan No. 29, and East Bogan No. 30; Haradon, Stonehenge, West Bogan No. 23, West Bogan No. 24, West Bogan No. 25, West Bogan No. 26, West Bogan No. 27, and West Bogan No. 28.

LEASEHOLD AREA. Land Districts of Brewarrina and Bourke; Counties of Clyde and Cowper. The Crown Lands within the boundaries of East Bogan No. 26, East Bogan No. 28, East Bogan No. 29, and East Bogan No. 30; West Bogan No. 26, West Bogan No. 27, and West Bogan No. 28 Runs, and that part of West Bogan 25 Run lying to the north-west of the dividing line, as notified in *Gazette*, 11tn July, 1885.

RESUMED AREA. Land Districts of Brewarrina and Bourke; Counties of Clyde and Cowper. The Crown Lands within the boundaries of East Bogan No. 23, East Bogan No. 24, and East Bogan No. 25; Haradon Stonehenge, West Bogan No. 23, and West Bogan No, 24 Runs, and that part of West Bogan No. 25 Run lying to the south-east of the dividing line, as notified in *Gazette*, 11th July, 1885.

The area, annual rent, and rate per acre; the area, license fee, and rate per section are as follows:—

Leasehold,	199,575 acres.	Annual rent, £1,330 10s. 0d.		Rate per acre,	1d. 3-5ths.
Resumed,	89,011 ,,	,,	license, 370 17s. 7d.	,,	per sec., £ 213s. 4d.

Name of Holder—Mr. George Hope.

BELALIE PASTORAL HOLDING, No. 206.

Comprising the following Runs, viz.:—Moco Barungha West No. 4, Moco Barungha West No. 5, and Moco Barungha West No. 6; Moco Barungha No. 3, Moco Barungha No. 4, Moco Barungha No. 5, and Moco Barungha No. 6; West Warrego No. 14, West Warrego No. 15, and West Warrego No. 16; Border Run, Belalie, Maryland No. 2, North Darling No. 1 Back, and North Darling No. 2 Back.

LEASEHOLD AREA. Land Districts of Brewarrina and Bourke; Counties of Culgoa and Irrara. The Crown Lands within the boundaries of Moco Barungha West No. 4, Moco Barungha No, 4, and West Warrego No. 15 Runs, and those parts of Moco Barungha West No. 5, Moco Barungha No. 5, West Warrego No. 16, Moco Barungha No. 3, Belalie, North Darling No. 1 Back, North Darling No 2 Back, and Maryland No. 2 Runs lying within the boundaries of the dividing line, as notified in *Gazette*, 31st July, 1885.

RESUMED AREA. Land Districts of Brewarrina and Bourke; Counties of Culgoa and Irrara. The Crown Lands within the boundaries of Moco Barungha West No. 6, West Warrego No. 14, Moco Barungha No. 6, and Border Runs, and thos parts of Moco Barungha West No. 5, Moco Barungha No. 5, West Warrego No. 16, Belalie, North Darling No. 1 Back, North Darling No. 2 Back, Maryland No. 2, and Moco Barungha No. 3 Runs, lying to the south, east and north of the dividing line, as notified in *Gazette*, 31st July, 1885.

The area, annual rent, and rate per acre; the area, license fee, and rate per section are as follows:—

Leasehold,	172,092 acres.	Annual rent, £896 6s. 3d.		Rate per acre,	1¼d.
Resumed,	171,476 ,,	,,	license, 535 17s. 3d.	,,	per section, £2.

Name of Holders—National Bank of Australasia.

BELFORD PASTORAL HOLDING, No. 181.

Comprising Shenandoah and Kangerong Runs.

Leasehold Area. Land District of Cobar; County of Mouramba. The Crown Lands within the boundaries of Kangerong Run lying to the west of the dividing line, as notified in *Gazette*, 11th July, 1885.

Resumed Area. Land District of Cobar; County of Mouramba. The Crown Lands within the boundaries of Shenandoah Run lying to the east of the dividing line, as notified in *Gazette*, 11th July, 1885.

The area, annual rent, and rate per acre; the area, license fee, and rate per section are as follows:—

Leasehold, 60,840 acres. Annual rent, £177 9s. 0d. Rate per acre, 7-10th d.
Resumed, 48,900 ,, ,, license, 95 10s. 2d. ,, per section, £1 5s.

Name of Holders—Australian Mortgage, Land and Finance Company.

BERAWINNIA DOWNS PASTORAL HOLDING, No. 225.

Comprising Berawinia Downs No. 4, Berawinia Downs No. 5, Berawinia Downs No. 6, Berawinia Downs No. 7, and Berawinia Downs No. 8 Runs.

Leasehold Area. Land District of Wilcannia; Counties of Delalah and Thoulcanna. The Crown Lands within the boundaries of Berawinia Downs No. 8 Run, and those parts of Berawinia Downs No. 4, Berawinia Downs No. 5, Berawinia Downs No. 6, and Berawinia Downs No. 7 Runs lying to the west and south of the dividing line, as notified in *Gazette*, 31st July, 1885.

Resumed Area. Land District of Wilcannia; Counties of Delalah and Thoulcanna. The Crown Lands within the boundaries of those parts of Berawinia Downs No. 4, Berawinia Downs No. 5, Berawinia Downs No. 6, and Berawinia Downs No. 7 Runs lying to the north and east of the dividing line, as notified in *Gazette*, 31st July, 1885.

The area, annual rent, and rate per acre; the area, license fee, and rate per section are as follows:—

Leasehold, 157,000 acres. Annual rent, £392 10s. 0d. Rate per acre, 3-5th d.
Resumed, 152,200 ,, ,, license, 277 9s. 0d. ,, per sec., £1 3s. 4d.

Name of Holders—London Chartered Bank of Australia.

BERAWINIA DOWNS No. 3, PASTORAL HOLDING, No. 278.

Leasehold Area. Land District of Wilcannia; County of Thoulcanna. The Crown Lands within the boundaries of Berawinia Downs No. 3 Run, as defined by proclamation in *Gazette* of 5th August, 1885, under the provisions of Sub-section IV., Section 75, Crown Lands Act of 1884,

The area, annual rent, and rate per acre, are as follows:—

Leasehold, 40,800 acres. Annual rent, £102. Rate per acre, 3-5th d.

Names of Holders—Messrs. Henry Thomas Rowland Bull and Richard Green.

BILLYBINGBONE PASTORAL HOLDING, No. 266.

Leasehold Area. Land District of Brewarrina; County of Clyde. The Crown Lands within the boundaries of Back Billybingbone Run, as defined by proclamation in *Gazette* of 5th August, 1885, under the provisions of Sub-section IV., Section 75 of Crown Lands Act, 1884.

The area, annual rent, and rate per acre, are as follows:—

Leasehold, 15,910 acres. Annual rent, £99 8s. 9d. Rate per acre, 1½d.

Name of Holder—Mr. Patrick Sullivan.

BILLILLA PASTORAL HOLDING, No. 229.

Comprising the following Runs, viz. :—Woytchugga, Outer Woytchugga East, Culpaulin East, Outer Culpaulin East, Outer Back Culpaulin East, M'Culloch's Range, M'Culloch's Range East, Curranyale, Outer Curranyale, Outer Curranyale Back Plains, Outer Back Curranyale block B, and Outer Back Curranyale block C.

Leasehold Area. Land District of Wilcannia; Counties of Livingstone and Werunda. The Crown Lands within the boundaries of Culpaulin East, Outer Culpaulin East, and those parts of Outer Back Culpaulin East, M'Culloch's Range, M'Culloch's Range East, Curranyale, Outer Curranyale, Outer Curranyale Back Plain, Outer Back Curranyale block B, and Outer Back Curranyale block C Runs, embraced by the lines as notified in *Gazette*, 31st July, 1885.

Resumed Area. Land District of Wilcannia; Counties of Livingstone and Werunda. The Crown Lands within the boundaries of Woytchugga East, Outer Woytchugga East, and those parts of Outer Back Culpaulin East, M'Culloch's Range, M'Culloch's Range East, Curranyale, Outer Curranyale, Outer Curranyale Back Plain, Outer Back Curranyale block B, and Outer Back Curranyale block C Runs lying to the north, south, and east of the dividing line, as notified in *Gazette*, 31st July, 1885.

The area, annual rent, and rate per acre; the area, license fee, and rate per section are as follows :—

Leasehold, 225,890 acres.	Annual rent, £1,019 12s. 10d.	Rate per acre, 1d. 1-12th	
Resumed, 223,958 ,,	,, license, 583 4s. 6d.	,, per sec, £1 13s. 4d.	

Name of Holder—Mr. Thomas Chirnside.

BOGEIRA BACK PASTORAL HOLDING, No. 109.

Comprising Bogeira Back Run.

Leasehold Area. Land District of Brewarrina; County of Narran. The Crown Lands within the boundaries of that part of Bogeira Back Run lying to the north-east of the dividing line, as notified in *Gazette*, 11th July, 1885.

Resumed Area. Land District of Brewarrina; County of Narran. The Crown Lands within the boundaries of that part of Bogeira Back Run lying to the south-west of the dividing line, as notified in *Gazette*, 11th July, 1885

The area, annual rent, and rate per acre; the area, license fee, and rate per section are as follows :—

Leasehold, 22,420 acres.	Annual rent, £140 2s. 6d.	Rate per acre, 1½d.	
Resumed, 19,565 ,,	,, license, 91 14s. 3d.	,, per section, £3.	

Name of Holders—Peel River Land and Mineral Company.

BOGEIRA EAST PASTORAL HOLDING, No. 50.

Comprising Bogeira East A, Bogeira East B, and Bogeira East Runs.

Leasehold Area. Land District of Brewarrina; County of Narran. The Crown Lands within the boundaries of that part of Bogeira East A Run lying to the north and west of the dividing line, as notified in *Gazette*, 11th July, 1885.

Resumed Area. Land District of Brewarrina; County of Narran. The Crown Lands within the boundaries of Bogeira East and Bogeira East B Runs lying to the south and east of the dividing line, as notified in *Gazette*, 11th July, 1885.

The area, annual rent, and rate per acre; the area, license fee, and rate per section are as follows:—

Leasehold,	21,763 acres.	Annual rent,	£181 7s. 2d.	Rate per acre,	2d.
Resumed,	7,989 ,,	,,	license, 41 12s. 3d.	,, per sec.,	£3 6s. 8d.

Name of Holders—Peel River Land and Mineral Company.

BOOBEROI PASTORAL HOLDING, No. 179.

Comprising Beauport, Boberoy, Colleroy, Enbalong Block A, and Guagong Runs.

Leasehold Area. Land District of Hillston North; County of Blaxland. The Crown Lands within the boundaries of Beauport and Guagong Runs, and those parts of Colleroy and Boberoy Runs lying to the east of the dividing line, as notified in *Gazette*, 11th July, 1885.

Resumed Area. Land District of Hillston North; County of Blaxland. The Crown Lands within the boundaries of Enbalong Block A Run and those parts of Colleroy and Boberoy Runs lying to the west of the dividing line, as notified in *Gazette*, 11th July, 1885.

The area, annual rent, and rate per acre; the area, license fee, and rate per section are as follows:—

Leasehold,	61,899 acres.	Annual rent,	£322 7s. 10d.	Rate per acre,	1¼d.
Resumed,	60,512 ,,	,,	license 204 17s. 2d.	,, per sec.,	£2 3s. 4d.

Name of Holder—Mr. Alexander Thomas Haley.

BOOLEGAL PASTORAL HOLDING, No. 231.

Comprising Boolegal, Lower North Thononga, and Outer Lower North Thononga Runs.

Leasehold Area. Land District of Hay North; Counties of Franklin and Waljeers. The Crown Lands within the boundaries of Boolegal Run, and those parts of Lower North Thononga and Outer Lower North Thononga Runs lying to the south and east of the dividing line, as notified in *Gazette*, 31st July, 1885.

Resumed Area. Land District of Hay North; County of Waljeers. The Crown Lands within the boundaries of those parts of Lower North Thononga and Outer Lower North Thononga Runs lying to the north and west of the dividing line, as notified in *Gazette*, 31st July, 1885.

The area, annual rent, and rate per acre; the area, license fee, and rate per section are as follows:—

Leasehold,	21,128 acres.	Annual rent,	£246 9s. 11d.	Rate per acre,	2d. 4-5th.
Resumed,	2,685 ,,	,,	license, 22 7s. 6d.	,, per sec.,	£5 6s. 8d.

Name of Holder—The Hon. William Campbell, M.L.C.

BOOMIARICOOL PASTORAL HOLDING, No. 60.

Comprising Back Boomiaricool Run.

Leasehold Area. Land District of Balranald; County of Taila. The Crown Lands within the boundaries of that part of Back Boomiaricool Run lying to the west of the dividing line, as notified in *Gazette*, 11th July, 1885.

Resumed Area. Land District of Balranald ; County of Taila. The Crown Lands within the boundaries of that part of Back Boomiaricool Run lying to the east of the dividing line, as notified in *Gazette*, 11th July, 1885.

The area, annual rent, and rate per acre ; the area, license fee, and rate per section are as follows :—

Leasehold,	32,592 acres.	Annual rent,	£67 18s. 0d.	Rate per acre,	½d.
Resumed,	34,980 ,,	,, license,	54 13s. 2d.	,, per section,	£1.

Name of Holder—Mr. William Taylor.

BOONDARRA PASTORAL HOLDING, No. 112.

Comprising Hokianga North, Sebastopol Block A No. 1, Sebastopol Block D No. 4, Tarrawonga, and Willandra Billibong or Dry Country Runs.

Leasehold Area. Land Districts of Hay North and Hillston North ; Counties of Waljeers and Franklin. The Crown Lands within the boundaries of Willandra Billibong or Dry Country Run, and those parts of Sebastopol Block A No. 1, Sebastopol Block D No 4, and Tarrawonga Runs lying to the north and east of the dividing line, as notified in *Gazette*, 11th July, 1885.

Resumed Area. Land Districts of Hay North and Hillston North ; Counties of Waljeers and Franklin. The Crown Lands within the boundaries of Hokianga North Run and those parts of Sebastopol Block A No. 1, Sebastopol Block D No. 4, and Tarrawonga Runs lying to the south and west of the dividing line, as notified in *Gazette*, 11th July, 1885.

The area, annual rent, and rate per acre ; the area, license fee, and rate per section are as follows :—

Leasehold,	68,229 acres.	Annual rent,	£568 11s. 6d.	Rate per acre,	2d.
Resumed,	62,491 ,,	,, license,	260 7s. 7d.	,, per sec.,	£2 13s. 4d.

Names of Holders—Messrs. Samuel Brush, Nicholas Sadlier, and Richard Wilson.

BOOROOMA PASTORAL HOLDING, No. 137.

Comprising the following Runs, viz.:—Boorroomma, Boorroomma North, Boorroomma Back, Boorroomma Back No. 2, Boogira, Bomangabah South, Back Kigwigil, Collygoo, Gillgi, Kigwigil, Kigwigil North, Kigwigil East, Kigwigil West, Lower Narran Back East, Lower Narran Back West, Mureabun, Ninmecate, Narran No. 6, Narran Back East, Narran Back West, Narranwater, Terewah Swamp, and Wilkie West.

Leasehold Area. Land Districts of Brewarrina and Walgett North ; Counties of Finch and Narran. The Crown Lands within the boundaries of Boorroomma, Boorroomma Back, Boorroomma Back No 2, Boorroomma North, Bomangabah South, Gillgi, Narran No. 6, Narranwater, Terewah Swamp, and Wilkie West Runs, and those parts of Kigwigil and Kigwigil East Run lying to the south of the dividing line, as notified in *Gazette*, 11th July, 1885.

Resumed Area. Land Districts of Brewarrina and Walgett North ; Counties of Finch and Narran. The Crown Lands within the boundaries of Boogira, Collygoo, Narran Back East, Narran Back West, Lower Narran Back East, Lower Narran Back West, Mureabun, Ninmecate, Kigwigil North, Back Kigwigil, and Kigwigil West Runs, and those parts of Kigwigil and Kigwigil

East Runs lying to the north of the dividing line, as notified in *Gazette*, 11th July, 1885.

The area, annual rent, and rate per acre; the area, license fee, and rate per section are as follows:—

Leasehold, 270,696 acres. Annual rent, £1,691 17s. 0d. Rate per acre, 1½d.
Resumed, 120,230 ,, ,, license, 500 19s. 2d. ,, per sec., £2 13s. 4d.

Names of Holders—Messrs. George, Augustus, and Pulteney Mein.

BOOROOMUGGA PASTORAL HOLDING, No. 147.

Comprising Booroomugga No. 2 East, Back Booroomugga No. 2 East, and Division Runs.

Leasehold Area. Land District of Cobar; County of Canbelego. The Crown Lands within the boundaries of Booroomugga No. 2 East Run lying to the north-west of the dividing line, as notified in *Gazette*, 11th July, 1885.

Resumed Area. Land District of Cobar; County of Canbelego. The Crown Lands within the boundaries of Back Booroomugga, No. 2 East and Division Runs lying to the south-east of the dividing line, as notified in *Gazette*, 11th July, 1885.

The area, annual rent, and rate per acre; the area, license fee, and rate per section are as follows:—

Leasehold, 64,000 acres. Annual rent, £272 0s. 0d. Rate per acre, 1d. 1-50th.
Resumed, 64,200 ,, ,, license, 203 6s. 0d. ,, per sec., £2 6 2-5thsd.

Name of Holders—Messrs. Richard Goldsbrough and Company.

BOOROONDARA DOWNS PASTORAL HOLDING, No. 153.

Comprising Booroondara East and Booroondara East Back Runs.

Leasehold Area. Land District of Bourke; County of Yanda. The Crown Lands within the boundaries of those parts of Booroondara East and Booroondara East Back Runs lying to the west of the dividing line, as notified in *Gazette*, 11th July, 1885.

Resumed Area. Land District of Bourke; County of Yanda. The Crown Lands within the boundaries of those parts of Booroondara East and Booroondara East Back Runs lying to the east of the dividing line, as notified in *Gazette*, 11th July, 1885.

The area, annual rent, and rate per acre; the area, license fee, and rate per section are as follows:—

Leasehold, 55,924 acres. Annual rent, £233 0s. 4d. Rate per acre, 1d.
Resumed, 59,476 ,, ,, license, 139 7s. 11d. ,, per section, £1 10s.

Names of Holders—Messrs. Frederick Henry Moore and Thomas Forster Knox.

BOOTRA PASTORAL HOLDING, No. 114.

Comprising Nungo, Kootooloomondoo, and North Kootooloomondoo Runs.

Leasehold Area. Land District of Wilcannia; Counties of Yantara and Ularara. The Crown Lands within the boundaries of North Kootooloomondoo Run and those parts of Nungo and Kootooloomondoo Runs lying to the north-west of the dividing line, as notified in *Gazette*, 11th July, 1885.

RESUMED AREA. Land District of Wilcannia; Counties of Yantara and Ularara. The Crown Lands within the boundaries of those parts of Nungo and Kootooloomondoo Runs lying to the south and east of the dividing line, as notified in *Gazette*, 11th July, 1885.

The area, annual rent, and rate per acre; the area, license fee, and rate per section are as follows:—

Leasehold, 95,180 acres. Annual rent, £297 8s. 9d. Rate per acre, ¾d.
Resumed, 96,000 ,, ,, license, 175 0s. 0d. ,, per sec., £1 3s. 4d.

Name of Holders—Commercial Banking Company of Sydney.

BOULKA PASTORAL HOLDING, No. 126.

Comprising Boulka South No. 4, Boulka South No. 5, Boulka South No. 7, and Boulka South No. 8 Runs.

LEASEHOLD AREA. Land District of Wilcannia; County of Evelyn. The Crown Lands within the boundaries of Boulka South No. 4 and Boulka South No. 7 Runs, and that part of Boulka South No. 8 Run lying to the west of the dividing line, as notified in *Gazette*, 11th July, 1885.

RESUMED AREA. Land District of Wilcannia; County of Evelyn. The Crown Lands within the boundaries of Boulka South No. 5 Run and that part of Boulka South No. 8 Run lying to the east of the dividing line, as notified in *Gazette* 11th July, 1885.

The area, annual rent, and rate per acre; the area, license fee, and rate per section are as follows:—

Leasehold, 125,800 acres. Annual rent, £393 2s. 6d. Rate per acre, ¾d.
Resumed 135,700 ,, ,, license, 424 1s. 3d. ,, per section, £2.

Name of Holder—Mr. Henry Tarlton Whitty.

BOULKA LAKE PASTORAL HOLDING, No. 242.

Comprising the following Runs, viz.:—Blackwood No. 1, Blackwood No. 2, Blackwood No. 4, Blackwood No. 5, Blackwood No. 7, Blackwood No. 8, Blackwood No. 10, Blackwood No. 11, Blackwood No. 12, Mount Shanon No. 1, Mount Shanon No, 2, Gum Creek, Boulka South No. 1, Boulka South No. 2, and Boulka South No. 3.

LEASEHOLD AREA. Land District of Wilcannia; County of Evelyn. The Crown Lands within the boundaries of Blackwood No. 10, Blackwood No. 11, Blackwood No. 7, and Blackwood No 4. Runs, and those parts of Boulka South No. 1, Blackwood No. 12, Mount Shanon No. 1, Blackwood No. 8, and Blackwood No. 5 Runs lying to the south and west of the dividing line, as notified in *Gazette*, 5th August, 1885.

RESUMED AREA. Land District of Wilcannia; Counties of Evelyn and Poole. The Crown Lands within the boundaries of Blackwood No. 1, Blackwood No. 2. Mount Shanon No. 2, Boulka South No. 2, Gum Creek, and Boulka South No. 3 Runs, and those parts of Boulka South No. 1, Blackwood No 12, Mount Shanon No. 1, Blackwood No. 8, and Blackwood No. 5 Runs lying to the north and east of the dividing line, as notified in *Gazette*, 5th August, 1885.

The area, annual rent, and rate per acre; the area, license fee and rate per section are as follows:—

Leasehold, 368,900 acres. Annual rent, £1,152 16s. 3d. Rate per acre, ¾d.
Resumed, 373,500 ,, ,, license, 778 2s. 6d. ,, per sec, £1 6s. 8d.

Name of Holders—Scottish Australian Investment Company.

BOUNDARY PASTORAL HOLDING, No. 316.

Comprising Boundary Run.

LEASEHOLD AREA. Land District of Wentworth; County of Tara. The Crown Lands within the boundaries of that part of Boundary Run lying to the north of the dividing line, as notified in *Gazette*, 2nd December, 1885.

RESUMED. Land District of Wentworth; County of Tara. The Crown Lands within the boundaries of that part of Boundary Run lying to the south of the dividing line, as notified in *Gazette*, 2nd December, 1885.

The area, annual rent, and rate per acre; the area, license fee, and rate per section are as follows:—

Leasehold, 10,200 acres.	Annual rent, £42 10s. 0d.	Rate per acre, 1d.
Resumed, 6,127 ,,	,, license, 19 3s. 0d.	,, per section, £2.

Name of Holder—Mr. John Holland Robertson.

BRENDA PASTORAL HOLDING, No. 118.

Comprising Brenda, Minna, Boogenderra East, Boogenderra West, Cobienda, and Bunna Bunna West Runs.

LEASEHOLD AREA. Land District of Brewarrina; Counties of Narran and Culgoa. The Crown Lands within the boundaries of Brenda, Minna, and Boogenderra West Runs, and that part of Boogenderra East Run lying to the west of the dividing line, as notified in *Gazette*, 11th July, 1885.

RESUMED AREA. Land District of Brewarrina; County of Narran. The Crown Lands within the boundaries of Bunna Bunna West and Cobienda Runs, and that part of Boogenderra East Run lying to the east of the dividing line, as notified in *Gazette*, 11th July, 1885.

The area, annual rent, and rate per acre; the area, license fee, and rate per section are as follows:—

Leasehold, 37,728 acres.	Annual rent, £314 8s. 0d.	Rate per acre, 2d
Resumed, 15,710 ,,	,, license, 73 12s. 10d.	,, per section, £3.

Name of Holders—Bank of Australasia.

BRINDINGABBA PASTORAL HOLDING, No. 80.

Comprising Kilfera, Kenmare, Killowen, Moolort, and Warroo Runs.

LEASEHOLD AREA. Land District of Bourke; County of Irrara. The Crown Lands within the boundaries of Kilfera and Kenmare Runs, and that part of Moolort Run lying to the east of the dividing line, as notified in *Gazette*, 11th July, 1885.

RESUMED AREA. Land District of Bourke; County of Irrara. The Crown Lands within the boundaries of Killowen and Warroo Runs, and that part of Moolort Run lying to the west of the dividing line, as notified in *Gazette*, 11th July, 1885.

The area, annual rent, and rate per acre; the area, license fee, and rate per section are as follows:—

Leasehold, 143,520 acres.	Annual rent, £598 0s. 0d.	Rate per acre, 1d.
Resumed, 138,220 ,,	,, license, 410 6s. 10d.	,, per sec., £1 18s.

Name of Holders—Commercial Banking Company of Sydney.

BUCKALOW PASTORAL HOLDING, No. 67.

Comprising Buckalow, Buckalow No. 2, Buckalow No. 3, Buckalow No. 4, Buckalow No. 5, and Buckalow No. 9 Runs,

LEASEHOLD AREA. Land District of Wilcannia; Counties of Windeyer and Menindie. The Crown Lands within the boundaries of Buckalow No. 9, and those parts of Buckalow No. 5, Buckalow No. 2, and Buckalow Runs lying to the north of the dividing line, as notified in *Gazette*, 11th July, 1885.

RESUMED AREA. Land Districts of Wilcannia and Wentworth; County of Windeyer. The Crown Lands within the boundaries of Buckalow No. 3, Buckalow No. 4, and those parts of Buckalow No. 2, Buckalow No. 5, and Buckalow Runs lying to the south of the dividing line, as notified in *Gazette*, 11st July, 1885.

The area, annual rent, and rate per acre; the area, license fee, and rate per section are as follows:—

Leasehold, 199,300 acres.	Annual rent, £622 16s. 3d.	Rate per acre, ¾d.	
Resumed, 202,400 ,,	,, license, 210 16s. 8d.	,, per sec., 13s. 4d.	

Name of Holders—Messrs. Dalgety and Company.

BUCKANBEE PASTORAL HOLDING, No. 9.

Comprising Mary Mary, Mary Mary Back, Wigillia, and Greenoughs Hill No. 3 Block B Runs.

LEASEHOLD AREA. Land District of Bourke; County of Rankin. The Crown Lands within the boundaries of those parts of Mary Mary, Mary Mary Back, Wigillia, and Greenoughs Hill No. 3 Block B Runs lying to the west and north of the dividing line, as notified in *Gazette*, 11th July, 1885.

RESUMED AREA. Land District of Bourke; County of Rankin. The Crown Lands within the boundaries of those parts of Mary Mary, Mary Mary Back, Wigillia, and Greenoughs Hill No. 3 Block B Runs lying to the east and south of the dividing line, as notified in *Gazette*, 11th July, 1885.

The area, annual rent, and rate per acre; the area, license fee, and rate per section are as follows:—

Leasehold, 87,730 acres.	Annual rent, £465 4s. 9d.	Rate per acre, 1d. 3-11th.	
Resumed, 90,880 ,,	,, license, 307 13s. 4d.	,, per sec., £2 3s. 4d.	

Name of Holders—New Zealand Loan and Mercantile Agency Company.

BUCKWAROON PASTORAL HOLDING, No. 18.

Comprising Buckwaroon and Buckwaroon South Runs.

LEASEHOLD AREA. Land District of Cobar; County of Robinson. The Crown Lands within the boundaries of those parts of Buckwaroon and Buckwaroon South Runs lying to the south-west of the dividing line, as notified in *Gazette*, 11th July, 1885.

RESUMED AREA. Land District of Cobar; County of Robinson. The Crown Lands within the boundaries of those parts of Buckwaroon and Buckwaroon South Runs lying to the north-east of the dividing line, as notified in *Gazette*, 11th July, 1885.

The area, annual rent, and rate per acre; the area, license fee, and rate per section are as follows:—

Leasehold, 56,000 acres.	Annual rent, £233 6s. 8d.	Rate per acre, 1d.	
Resumed, 52,608 ,,	,, license, 164 8s. 0d.	,, per section, £2.	

Name of Holder—The Hon. John Lackey, M.L.C.

BUDDA PASTORAL HOLDING, No. 77.

Comprising Budda Run.

LEASEHOLD AREA. Land District of Bourke; County of Rankin. The Crown Lands within the boundaries of that part of Budda Run lying to the north-east of the dividing line, as notified in *Gazette*, 11th July, 1885.

RESUMED AREA. Land District of Bourke; County of Rankin. The Crown Lands within the boundaries of that part of Budda Run lying to the south-west of the dividing line, as notified in *Gazette*, 11th July, 1885.

The area, annual rant, and rate per acre; the area, license fee, and rate per section are as follows:—

Leasehold, 20,480 acres.	Annual rent, £170 13s. 4d.	Rate per acre, 2d.
Resumed, 18,100 ,,	,, license, 113 2s. 6d.	,, per section, £4.

Name of Holders—Commercial Banking Company of Sydney.

BULGOO PASTORAL HOLDING, No. 86.

Comprising Central block A and Central block B Runs.

LEASEHOLD AREA. Land District of Cobar; Counties of Booroondarra and Robinson. The Crown Lands within the boundaries of those parts of Central block A and Central block B Runs lying to the north-west of the dividing line, as notified in *Gazette*, 11th July, 1885.

RESUMED AREA. Land District of Cobar; Counties of Booroondarra and Robinson. The Crown Lands within the boundaries of those parts of Central block A and Central block B Runs lying to the south-east of the dividing line, as notified in *Gazette*, 11th July, 1885.

The area, annual rent, and rate per acre; the area, license fee, and rate per section are as follows:—

Leasehold, 62,360 acres.	Annual rent, £207 17s. 4d.	Rate per acre, 8-10th d.
Resumed, 61,100 ,,	,, license, 119 6s. 9d.	,, per sec., £1 18s.

Name of Holders – Bank of New South Wales.

BULLA PASTORAL HOLDING, No. 82.

Comprising Donald's Plains block H and Donald's Plains block K Runs.

LEASEHOLD AREA. Land District of Bourke; County of Rankin. The Crown Lands within the boundaries of those parts of Donald's Plains block H and Donald's Plains block K Runs lying to the north-east of the dividing line, as notified in *Gazette*, 11th July, 1885.

RESUMED AREA. Land District of Bourke; County of Rankin. The Crown Lands within the boundaries of those parts of Donald's Plains block H and Donald's Plains block K Runs lying to the south-west of the dividing line, as notified in *Gazette*, 11th July, 1885.

The area, annual rent, and rate per acre; the area, license fee, and rate per section are as follows:—

Leasehold, 64,000 acres.	Annual rent, £160 0s. 0d.	Rate per acre, 3-5th d.
Resumed, 64,000 ,,	,, license, 100 0s. 0d.	,, per section, £1.

Name of Holders—Messrs. Richard Goldsbrough and Company.

BUNDABULLA PASTORAL HOLDING, No. 101.

Comprising the following Runs, viz.:—Bundabulla West No. 1, Bundabulla West No. 2, Bundabulla West No. 3, Bundabulla West No. 4, Bundabulla East No. 3, Bundabulla East No. 4, Bundabulla Back, Bundabulla Back No. 2, and Terra Walka.

Leasehold Area. Land District of Brewarrina; County of Narran. The Crown Lands within the boundaries of Bundabulla West No. 3, Bundabulla West No. 4, Bundabulla East No. 4, and those parts of Bundabulla East No. 3, Bundabulla Back, and Bundabulla Back No. 2 Runs lying to the north of the dividing line, as notified in *Gazette*, 11th July, 1885.

Resumed Area. Land District of Brewarrina; County of Narran. The Crown Lands within the boundaries of Terra Walka, Bundabulla West No. 1, Bundabulla West No. 2, and those parts of Bundabulla East No. 3, Bundabulla Back, and Bundabulla Back No. 2 Runs, lying to the south of the dividing line, as notified in *Gazette*, 11th July, 1885.

The area, annual rent, and rate per acre; the area, license fee, and rate per section are as follows:—

Leasehold, 80,348 acres.	Annual rent, £669 11s. 4d.	Rate per acre, 2d.	
Resumed, 61,690 ,,	,, license, 289 3s. 6d.	,, per section, £3.	

Name of Holders—Bank of Australasia.

BUNDINBARRINA PASTORAL HOLDING, No. 216.

Comprising Barungeel, Muggarie, Back B, Wallah No. 1, Wallah No. 2, Wallah No. 3, Wallah No. 4, Willabilla Back Block, Willabilla, Collareenbie, and Bundinbarrina Runs.

Leasehold Area. Land District of Walgett North; County of Finch. The Crown Lands within the boundaries of Barungeel and Wallah No. 1 Runs and those parts of Muggarie Back B, Wallah No 2, Wallah No. 3, and Bundinbarrina Runs lying to the south-west of the dividing line, notified in *Gazette*, 31st July, 1885.

Resumed Area. Land District of Walgett North; County of Finch. The Crown Lands within the boundaries of Willabilla Back Block, Willabilla, Collareenbie, and Wallah No. 4 Runs and those parts of Wallah No. 2, Wallah No. 3, Bundinbarrina, and Muggarie Back B Runs lying to the north-east of the dividing line, as notified in *Gazette*, 31st July, 1885.

The area, annual rent, and rate per acre; the area, license fee, and rate per section are as follows:—

Leasehold, 169,874 acres.	Annual rent, £1,061 14s 3d.	Rate per acre, 1½d.	
Resumed, 168,228 ,,	,, license, 700 19s. 0d.	,, per sec., £2 13s 4d.	

Name of Holders—Australian Mortgage, Land, and Finance Company.

BUNNERINGEE PASTORAL HOLDING, No. 124.

Comprising Eurilla, Outer Eurilla, Moorpa, North Ana Branch, Tooran, and Waltragile Runs.

Leasehold Area. Land District of Wentworth; Counties of Tara and Wentworth. The Crown Lands within the boundaries of Moorpa, North Ana Branch, Tooran, and Waltragile Runs, and that part of Eurilla Run lying to the south of the dividing line, as notified in *Gazette*, 11th July, 1885.

Resumed Area. Land District of Wentworth; County of Tara. The Crown Lands within the boundaries of Outer Eurilla Run and that part of Eurilla Run lying to the north of the dividing line, as notified in *Gazette* 11th July, 1885.

The area, annual rent, and rate per acre; the area, license fee, and rate per section are as follows:—

Leasehold, 140,700 acres. Annual rent, £604 11s. 5d. Rate per acre, 1d. 1-32nd.
Resumed, 119,636 ,, ,, license, 389 8s. 10d. ,, per sec., £2 1s. 8d.

Name of Holder—Union Bank of Australia.

BURRANDOWN PASTORAL HOLDING, No. 271.

Leasehold Area. Land Distict of Walgett North; County of Finch. The Crown Lands within the boundaries of Burrandown Run, as defined by proclamation in *Gazette* of 5th August, 1885, under the provisions of sub-section IV., section 75, "Crown Lands Act, 1884."

The area, annual rent, and rate per acre are as follows:—

Leasehold, 28,820 acres. Annual rent, £120 1s. 8d. Rate per acre, 1d.

Names of Holders—Messrs. John and William James McDonald.

BURTA PASTORAL HOLDING, No. 130.

Comprising Burta, Putta, Wanga, and Coultra Runs.

Leasehold Area. Land District of Wilcannia; County of Menindie. The Crown Lands within the boundaries of those parts of Wanga, Putta, and Burta Runs lying to the south and west of the dividing line, as notified in *Gazette*, 11th July, 1885.

Resumed Area. Land District of Wilcannia; County of Menindie. The Crown Lands within the boundaries of Coultra Run and those parts of Wanga, Burta, and Putta Runs lying to the north and east of the dividing line, as notified in *Gazette*, 11th July, 1885,

The area, annual rent, and rate per acre; the area, license fee, and rate per section are as follows:—

Leasehold, 107,500 acres. Annual rent, £358 6s. 8d. Rate per acre, 4.5ths d.
Resumed, 109,420 ,, ,, license 284 19s. 0d. ,. per sec., £1 13s. 4d.

Name of Holders—Australian Mortgage, Land and Finance Company.

BURTUNDY PASTORAL HOLDING, No. 97.

Comprising Burtundy North, Burtundy South, Berrie, Bulabula, and beyond outer Tapeo Runs.

Leasehold Area. Land District of Wentworth; County of Wentworth. The Crown Lands within the boundaries of Burtundy South Run and those parts of Bulabula, Burtundy North, and beyond Outer Tapeo Runs lying to the west of the dividing line, as notified in *Gazette*, 11th July, 1885.

Resumed Area. Land District of Wentworth; County of Wentworth. The Crown Lands within the boundaries of Berrie Run and those parts of Burtundy North, Bulabula, and beyond Outer Tapeo Runs lying to the east of the dividing line, as notified in *Gazette*, 11th July, 1885.

The area, annual rent, and rate per acre; the area, license fee, and rate per section are as follows:—

Leasehold, 60,172 acres. Annual rent, £258 11s. 1d. Rate per acre, 1d. 1-32nd.
Resumed, 65,340 ,, ,, license, 212 13s. 11d. ,, per sec., £2 1s. 8d.

Name of Holder—Mr. John Cumming.

BYEROCK PASTORAL HOLDING, No. 215.

Comprising Mulga No. 6, Bye, and Coronga Runs.

LEASEHOLD AREA. Land District of Bourke; County of Cowper. The Crown Lands within the boundaries of that part of Mulga No. 6 Run lying to the east of the dividing line, as notified in *Gazette*, 31st July, 1885.

RESUMED AREA. Land District of Bourke; County of Cowper. The Crown Lands within the boundaries of Coronga and Bye Runs and that part of Mulga No. 6 Run lying to the west of the dividing line, as notified in *Gazette*, 31st July, 1885.

The area, annual rent, and rate per acre; the area, license fee, and rate per section are as follows:—

Leasehold, 34,340 acres. Annual rent, £143 1s. 8d. Rate per acre, 1d.
Resumed, 30,532 ,, ,, license, 95 8s. 3d. ,, per section, £2.

Name of Holders—Commercial Banking Company of Sydney.

CANALLY PASTORAL HOLDING, No. 263.

Comprising the following Runs, viz:—Benongal, South Benongle, Tararie, Windomal, Laurie Park, Meilman, Caringy, Lower Lettee, Outer Manie Lower, Turlee, Kungaie, Mainie Upper, Loocalle, Kungaie Plains West, Manie Lower, Kungaie Plains, Merowa, and back of Turlee.

LEASEHOLD AREA. Land District of Balranald; Counties of Caira and Taila. The Crown Lands within the boundaries of Tararie, South Benongle, Benongal, Windomal, Kungaie, Kungaie Plains, Kungaie Plains West, Manie Upper, Manie Lower, Outer Manie Lower, and Loocalle Runs, and that part of Lower Lettee Run lying to the east of the dividing line, as notified in *Gazette*, 5th August, 1885.

RESUMED AREA. Land District of Balranald; County of Taila. The Crown Lands within the boundaries of Laurie Park, Carringy, Meilman, Merowa, Turlee, and Back Turlee Runs, and that part of Lower Lettee Run lying to the west of the dividing line, as notified in *Gazette*, 5th August, 1885.

The area, annual rent, and rate per acre; the area, license fee, and rate per section are as follows:—

Leasehold, 305,473 acres. Annual rent, £636 18s. 1d. Rate per acre, ½d.
Resumed, 314,000 ,, ,, license, 367 19s. 4d. ,, per section, 15s.

Names of Holders—Hon. James MacBain, Alexander McCallum, William and Henry Walker.

CARYAPUNDY SWAMP No. 1, PASTORAL HOLDING, No. 284.

LEASEHOLD AREA. Land District of Wilcannia; County of Tongowoko. The Crown Lands within the boundaries of Caryapundy Swamp No. 1 Run, as defined by proclamation in *Gazette* of 5th August, 1885, under the provisions of Sub-section IV., Section 75, Crown Lands Act, 1884.

The area, annual rent, and rate per acre, are as follows:—

Leasehold, 54,200 acres. Annual rent, £112 18s. 4d. Rate per acre, ½d.

Names of Holders—Messrs. Richard Green and Henry Thomas Rowland Bull.

CARYAPUNDY SWAMP No. 2, PASTORAL HOLDING, No. 313.

Comprising Caryapundy Swamp No. 2 Run.

LEASEHOLD AREA. Land District of Wilcannia; County of Tongowoko. The Crown Lands within the boundaries of that part of Caryapundy Swamp No. 2 Run lying to the east of the dividing line, as notified in *Gazette*, 14th October, 1885.

RESUMED AREA. Land District of Wilcannia; County of Tongowoko. The Crown Lands within the boundaries of that part of Caryapundy Swamp No. 2 Run lying to the west of the dividing line, as notified in *Gazette*, 14th October, 1885.

The area, annual rent, and rate per acre are as follows :—

Leasehold, 32,000 acres. Annual rent, £133 6s. 8d. Rate per acre, 1d.
Resumed, 32,000 ,, Not under Occupation License.

Name of Holder—Mrs. Mary Neilson.

CARYAPUNDY WEST PASTORAL HOLDING, No. 314.

Comprising Caryapundy West Run.

LEASEHOLD AREA. Land District of Wilcannia; County of Tongowoko. The Crown Lands within the boundaries of that part of Caryapundy West Run lying to the west of the dividing line, as notified in *Gazette*, 14th October, 1885.

RESUMED AREA. Land District of Wilcannia; County of Tongowoko. The Crown Lands within the boundaries of that part of Caryapundy West Run lying to the east of the dividing line, as notified in *Gazette*, 14th October, 1885.

The area, annual rent, and rate per acre are as follows :—

Leasehold, 32,400 acres. Annual rent, £135. Rate per acre, 1d.
Resumed, 32,400 ,, Not under Occupation License.

Name of Holder—Mr. Thomas Board.

CENTRAL BLOCK C, PASTORAL HOLDING, No. 158.

Comprising Central block C Run.

LEASEHOLD AREA. Land District of Cobar; County of Booroondarra. The Crown Lands within the boundaries of that part of Central Block C Run lying to the south-east of the dividing line, as notified in *Gazette*, 11th July, 1885.

RESUMED AREA. Land District of Cobar; County of Booroondarra. The Crown Lands within the boundaries of that part of Central Block C Run lying to the north-west of the dividing line, as notified in *Gazette*, 11th July, 1885.

The area, annual rent, and rate per acre; the area, license fee, and rate per section are as follows :—

Leasehold, 29,780 acres. Annual rent, £74 9s. 0d. Rate per acre, 3-5th d.
Resumed, 30,000 ,, ,, license, 70 6s. 3d. ,, per sec, £1 10s.

Name of Holders—Bank of New South Wales.

CHARLTON PASTORAL HOLDING, No. 236.

Comprising East Bogan No. 20, Gongolgan No. 1, Gongolgan No. 2, Lower Charlton, and Upper Charlton Runs.

LEASEHOLD AREA. Land District of Brewarrina; County of Clyde. The Crown Lands within the boundaries of Gongolgan No. 1 and Gongolgan No. 2 Runs, and that part of East Bogan No. 20 Run lying to the east of the dividing line, as notified in *Gazette*, 31st July, 1885.

RESUMED AREA. Land District of Brewarrina; County of Clyde. The Crown Lands within the boundaries of Lower Charlton and Upper Charlton Runs and that part of East Bogan No. 20 Run lying to the west of the dividing line, as notified in *Gazette*, 31st July, 1885.

The area, annual rent, and rate per acre; the area, license fee, and rate per section are as follows:—

Leasehold, 98,627 acres. Annual rent, £821 17s. 10d. Rate per acre, 2d.
Resumed, 85,646 ,, ,, license, 446 1s. 6d. ,, per sec., £3 6s. 8d.

Name of Holder—Mr. Arthur Grainger Langmore.

CLARE PASTORAL HOLDING, No. 51.

Comprising Avondale, Alma, Clare A, Clare B, Clare C, North Clare A, and North Clare B Runs.

LEASEHOLD AREA. Land Districts of Balranald and Hay North; Counties of Manara and Waljeers. The Crown Lands within the boundaries of Avondale, Alma, and Clare A Runs, and those parts of Clare B and Clare C Runs lying to the south and east of the dividing line, as notified in *Gazette*, 11th July, 1885.

RESUMED AREA. Land District of Balranald; County of Manara. The Crown Lands within the boundaries of North Clare A and North Clare B Runs, and those parts of Clare B and Clare C Runs lying to the north and west of the dividing line, as notified in *Gazette*, 11th July, 1885.

The area, annual rent, and rate per acre; the area, license fee, and rate per section are as follows:—

Leasehold, 222,736 acres. Annual rent, £928 1s. 4d. Rate per acre, 1d.
Resumed, 217,180 ,, ,, license, 226 4s. 7d. ,, per sec., 13s. 4d.

Names of Holders—Messrs. William Edward Stanbridge, George Meares, and John Waugh.

COAN DOWNS PASTORAL HOLDING, No. 24.

Comprising Bundure, Coree, Gonn, Gooan, Killeen, Wagga, Yara, and Yara block B Runs.

LEASEHOLD AREA. Land District of Hillston North; County of Blaxland. The Crown Lands within the boundaries of Killeen, Gooan, Wagga, Coree, and those parts of Gonn and Yara Block B Runs lying to the north and west of the dividing line, as notified in *Gazette*, 11th July, 1885.

RESUMED AREA. Land District of Hillston North; County of Blaxland. The Crown Lands within the boundaries of Bundure, Yara, and those parts of Gonn and Yara Block B Runs lying to the south and east of the dividing line, as notified in *Gazette*, 11th July, 1885.

The area, annual rent, and rate per acre; the area, license fee, and rate per section are as follows:—

Leasehold, 230,140 acres. Annual rent, £1.078 15s. 8d. Rate per acre, 1½d.
Resumed, 232,174 ,, ,, license, 846 9s. 5d. ,, per sec., £2 6s 8d.

Name of Holders—City of Melbourne Bank.

COBHAM LAKE PASTORAL HOLDING, No. 21.

Comprising the following Runs, viz.:—Mount Arrowsmith No. 1, Mount Arrowsmith No. 2, West Paldrumata, Burr Creek block A, Burr Creek block B, Evelyn Creek block A, Evelyn Creek block B, Evelyn block C, and Evelyn Creek block D.

LEASEHOLD AREA. Land District of Wilcannia; Counties of Yantara and Evelyn. The Crown Lands within the boundaries of West Paldrumata, Mount Arrowsmith No. 1, Mount Arrowsmith No. 2, Burr Creek block A, and Burr

Creek block B Runs, and those parts of Evelyn Creek block A and Evelyn Creek block B Runs lying to the south of the dividing line, as notified in *Gazette*, 11th July, 1885.

Resumed Area. Land District of Wilcannia; County of Evelyn. The Crown Lands within the boundaries of Evelyn Creek block C and Evelyn Creek block D Runs, and those parts of Evelyn Creek block A and Evelyn Creek block B Runs lying to the north of the dividing line, as notified in *Gazette*, 11th July, 1885.

The area, annual rent, and rate per acre; the area, license fee, and rate per section are as follows:—

Leasehold, 225,320 acres.	Annual rent, £704 2s. 6d.	Rate per acre, ¾d.
Resumed, 225,380 ,,	,, license, 704 6s. 3d.	,, per section, £2.

Name of Holders—Scottish Australian Investment Company.

COLLYWARRY PASTORAL HOLDING, No. 76.

Comprising Collywarry and Collywarry Back Runs.

Leasehold Area. Land District of Brewarrina; County of Narran. The Crown Lands within the boundaries of those parts of Collywarry Back and Collywarry Runs lying to the east of the dividing line, as notified in *Gazette*, 11th July, 1885.

Resumed Area. Land District of Brewarrina; County of Narran. The Crown Lands within the boundaries of those parts of Collywarry Back and Collywarry Runs lying to the west of the dividing line, as notified in *Gazette*, 11th July, 1885.

The area, annual rent, and rate per acre; the area, license fee, and rate per section are as follows:—

Leasehold, 38,000 acres.	Annual rent, £263 17s. 10d.	Rate per acre, 1⅔d.
Resumed, 16,120 ,,	,, license, 75 11s. 3d.	,, per sec., £3.

Name of Holders—Commercial Banking Company of Sydney.

CONNULPIE DOWNS PASTORAL HOLDING, No. 65.

Comprising Caryapundy, Tongowoko West, Connulpy, Bollwarry, Omura No. 5, and Omura No. 6 Runs.

Leasehold Area. Land District of Wilcannia; County of Tongowoko. The Crown Lands within the boundaries of Caryapundy Run and those parts of Tongowoko West, Connulpie, and Bollwarry Runs lying to the west of the dividing line, as notified in *Gazette*, 11th July, 1885.

Resumed Area. Land District of Wilcannia; Counties of Tongowoko and Delalah. The Crown Lands within the boundaries of Omura No. 5 and Omura No. 6 Runs, and those parts of Tongowoko West, Connulpie, and Bollwarry Runs, lying to the east of the dividing line, as notified in *Gazette*, 11th July, 1885.

The area, annual rent, and rate per acre; the area, license fee, and rate per section are as follows:—

Leasehold, 208,260 acres.	Annual rent, £578 10s. 0d.	Rate per acre, ⅔d.
Resumed, 202,900 ,,	,, license, 118 17s. 9d.	,, per sec., 7s. 6d.

Name of Holders—Bank of New South Wales.

CONOBLE PASTORAL HOLDING, No. 212.

Comprising Papatoitoi North, Papatoitoi No. 1, Rankin's Hill No. 5, Rankin's Hill No. 6, and Palmyra Runs.

LEASEHOLD AREA. Land District of Hillston North; County of Mossgiel. The Crown Lands within the boundaries of Palmyra Run and those parts of Papatoitoi No. 1, Papatoitoi North, Rankin's Hill No. 5, and Rankin's Hill No. 6 Runs lying to the south and west of the dividing line, as notified in *Gazette*, 31st July, 1885.

RESUMED AREA. Land District of Hillston North; County of Mossgiel. The Crown Lands within the boundaries of those parts of Papatoitoi North, Papatoitoi No. 1, Rankin's Hill No 5, and Rankin's Hill No. 6 Runs lying to the north and east of the dividing line, as notified in *Gazette*, 31st July, 1885.

The area, annual rent, and rate per acre; the area, license fee, and rate per section are as follows:—

Leasehold, 154,470 acres.	Annual rent, £965 8s. 9d.	Rate per acre, 1½d.	
Resumed, 103,027 ,,	,, license, 429 5s. 7d.	,, per sec., £2 13s. 4d.	

Names of Holders—Messrs. Charles Gibson Millar and Edwin Franks Millar.

COOBUNG PASTORAL HOLDING, No. 292.

LEASEHOLD AREA. Land District of Brewarrina; County of Narran. The Crown Lands within the boundaries of Coobung Run, as defined by proclamation in *Gazette*, of 5th August, 1885, under the provisions of sub-section IV., section 75 Crown Lands Act 1884.

The area, annual rent, and rate per acre are as follows:—

Leasehold, 18,100 acres. Annual rent, £150 16s. 8d. Rate per acre, 2d.

Name of Holders—Commercial Banking Company of Sydney.

COOLABAH PASTORAL HOLDING, No. 264.

Comprising Glenariff block C and Glenariff Mid Runs.

LEASEHOLD AREA. Land District of Cobar; County of Canbelego. The Crown Lands within the boundaries of those parts of Glenariff block C and Glenariff Mid Runs lying to the north-east of the dividing line, as notified in *Gazette*, 5th August, 1885.

RESUMED AREA. Land District of Cobar; County of Canbelego. The Crown Lands within the boundaries of those parts of Glenariff block C and Glenariff Mid Runs lying to the south-west of the dividing line, as notified in *Gazette*, 5th August, 1885.

The area, annual rent, and rate per acre; the area, license fee, and rate per section are as follows:—

Leasehold, 38,608 acres.	Annual rent, £170 18s. 5d.	Rate per acre, 1d. 1-16th.	
Resumed, 59,488 ,,	,, license, 198 5s. 10d.	,, per sec,, £2 2s. 8d.	

Name of Holders—Commercial Banking Company of Sydney.

COOLEBAH PASTORAL HOLDING, No. 265.

LEASEHOLD AREA. Land District of Cobar; Counties of Robinson and Booroondarra. The Crown Lands within the boundaries of Rankin's Hill No. 3 block F Run, as defined by proclamation in *Gazette* of 5th August, 1885, under the provisions of sub-section IV., section 75, Crown Lands Act 1884.

The area, annual rent, and rate per acre are as follows:—

Leasehold, 64,000 acres. Annual rent, £213 6s. 8d. Rate per acre, 8-10ths 1d.

Name of Holder—Mr. F. Walsh.

COOMBIE PASTORAL HOLDING, No. 163.

Comprising East Wangaron, Outer Wangaron, Wanga and Ticehurst Runs

LEASEHOLD AREA. Land District of Hillston North ; County of Mossgiel. The Crown Lands within the boundaries of those parts of East Wangaron, Outer Wangaron, Wanga, and Ticehurst Runs lying to the north of the dividing line, as notified in *Gazette*, 11th July, 1885.

RESUMED AREA. Land District of Hillston North ; County of Mossgiel. The Crown Lands within the boundaries of those parts of East Wangaron, Outer Wangaron, Wanga, and Ticehurst Runs lying to the south of the dividing line, as notified in *Gazette*, 11th July, 1885.

The area, annual rent, and rate per acre ; the area, license fee, and rate per section are as follows :—

Leasehold,	64,160 acres.	Annual rent,	£200 10s. 0d.	Rate per acre,	¾d.
Resumed,	63,940 ,,	,,	license, 66 12s. 1d.	,,	per sec., 13s. 4d.

Name of Holder—Mr. Thomas Frederick Umphelby.

CORELLA PASTORAL HOLDING, No. 32.

Comprising the following Runs, viz.:– Guriwara, Guriwara Back, Kunreeberee Back, Kunreeberee block A, Cockellireena, Cockellireena Back Thully Springs, North Darling Back No. 29, and North Darling Back No. 30.

LEASEHOLD AREA. Land Districts of Bourke and Brewarrina ; Counties of Gunderbooka and Culgoa. The Crown Lands within the boundaries of Guriwara Guriwara Back, Thully Springs, and those parts of North Darling Back No. 29, North Darling Back No. 30, Kunreeberee Back. and Kunreeberee Runs lying to the south-west of the dividing line, as notified in *Gazette*, 11th July, 1885.

RESUMED AREA. Land Districts of Bourke and Brewarrina ; Counties of Gunderbooka and Culgoa. The Crown Lands within the boundaries of block A Cockellireena, Cockellireena Back, and those parts of North Darling Back No. 29, North Darling Back No. 30, Kunreeberee Back, and Kunreeberee Runs lying to the north-east of the dividing line, as notified in *Gazette*, 11th July, 1885.

The area, annual rent, and rate per acre ; the area, license fee, and rate per section are as follows :—

Leasehold,	120,704 acres.	Annual rent,	£628 13s. 4d.	Rate per acre,	1¼d.
Resumed,	91,300 ,,	,,	license, 284 13s. 9d.	,,	per sec., £2.

Name of Holders—Scottish Australian Investment Company.

CORONA PASTORAL HOLDING, No. 195.

Comprising the following Runs, viz. :—Avenel, Avenel No. 2, Avenel No. 3, Badjerrigarn North-west, Badjerrigarn South-west, Flood's Creek South, Glenmore, Stratore block A, Stratore block B, Stratore block C, Stanley block A, South Tanyarto, Wa Ya Boorla South, Wa Ya Boorla Plains, Willewurrawa C, 1607, 1623, 2241, 2242, 2243, 2246, 52-73, 53-73, 140-72, 141-72, 180-72, 181-72, 182-72, 183-72.

LEASEHOLD AREA. Land District of Wilcannia ; Counties of Farnell and Mootwingee. The Crown Lands within the boundaries of Badjerrigarn South-west, Flood's Creek South, Glenmore, South Tanyarto, Wa Ya Boorla South, Wa Ya Boorla Plains, Willewurrawa C, 1607, 1623, 2241, 2242, 2243, 2246, 53-73 Runs, and that part of Stanley block A Run lying to the south of the dividing line, as notified in *Gazette*, 11th July, 1885.

RESUMED AREA. Land District of Wilcannia; Counties of Evelyn and Farnell. The Crown Lands within the boundaries of Avenel, Avenel No. 2, Avenel No. 3, Stratore block A. Stratore block B, Stratore block C, 52-73, 140-72, 141-72, 180-72, 181-72, 182-72, 183-72 Runs, and that part of Stanley block A Run lying to the north of the dividing line, as notified in *Gazette*, 11th July, 1885.

The area, annual rent, and rate per acre; the area, license fee, and rate per section are as follows:—

Leasehold, 829,820 acres. Annual rent, £2,593 3s. 9d. Rate per acre, ¾d.
Resumed, 824,100 ,, ,, license, 1,448 12s. 3d. ,, per sec, £1 2s. 6d.

Name of Holders—Messrs. Dalgety and Company.

CORONGA DOWNS PASTORAL HOLDING, No. 56.

Comprising Back Coronga Peak West and Booroomugga North Runs.

LEASEHOLD AREA. Land District of Cobar; County of Robinson. The Crown Lands within the boundaries of Booroomugga North Run lying to the south-west of the dividing line, as notified in *Gazette*, 11th July, 1885.

RESUMED AREA. Land District of Bourke; County of Cowper. The Crown Lands within the boundaries of Back Coronga Peak West Run lying to the north-east of the dividing line, as notified in *Gazette*, 11th July, 1885.

The area, annual rent, and rate per acre; the area, license fee, and rate per section are as follows:—

Leasehold, 60,662 acres. Annual rent, £252 15s. 2d. Rate per acre, 1d.
Resumed, 63,380 ,, ,, license, 198 1s. 3d. ,, per section, £2.

Name of Holders—The Australian Joint Stock Bank.

CORONGA PEAK PASTORAL HOLDING, No. 210.

Comprising Coronga Peak, Coronga Peak East, Coronga Peak Back, Back Coronga Peak East, and Robertson Runs.

LEASEHOLD AREA. Land District of Bourke; County of Cowper. The Crown Lands within the boundaries of Robertson Run, and those parts of Coronga Peak East and Coronga Peak Runs lying to the north-west of the dividing line, as notified in *Gazette*, 31st July, 1885.

RESUMED AREA. Land District of Bourke; County of Cowper. The Crown Lands within the boundaries of Coronga Peak Back, and Back Coronga Peak East Runs, and those part of Coronga Peak and Coronga Peak East Runs lying to the south-east of the dividing line, as notified in *Gazette*, 31th July, 1885.

The area, annual rent, and rate per acre; the area, license fee, and rate per section are as follows:—

Leasehold, 128,640 acres. Annual rent, £536 0s. 0d. Rate per acre, 1d.
Resumed, 136,220 ,, ,, license, 425 13s. 9d. ,, per section, £2.

Name of Holder—Mr. Salathial Booth.

CORRONG PASTORAL HOLDING, No. 258.

Comprising the following Runs, viz:—Benelkey, Bomarthong, Kitcho, Bulgarbugerygam, Bungerra, Corrong, Culparling, Lake Walgiers, Matamong Plains, Nattue, North Walgiers, Tarawong, Ten-mile Plain, and Waljier Plain.

LEASEHOLD AREA. Land Districts of Hay and Balranald; Counties of Manara, Kilfera, and Waljiers. The Crown Lands within the boundaries of Corrong, Kitcho, and Bomarthong Runs, and those parts of Benelkey, Culparling,

Bulgarbugerygan, Tarawong, Bungerra, Ten-mile Plain, Waljier Plains, Matamong Plains, and Lake Waljier Runs lying to the south and west of the dividing line, exclusive of lands within population boundaries, or reserved from lease or otherwise exempt under the provisions of the Crown Lands Act of 1884, or any Act thereby repealed ; as notified in *Gazette*, 5th August, 1885.

Resumed Area. Land Districts of Hay and Balranald ; Counties of Manara and Waljiers. The Crown Lands within the boundaries of Nattue and North Waljiers Runs and those parts of Bonelkey, Culparling, Bulgarbugerygam, Tarawong, Bungerra, Ten-mile Plain, Waljier Plains, Matamong Plains, and Lake Waljiers Runs lying to the north and east of the dividing line, as notified in *Gazette*, 5th August, 1885.

The area, annual rent, and rate per acre ; the area, license fee, and rate per section are as follows :—

Leasehold,	303,343 acres.	Annual rent,	£2,654 5s. 1d.	Rate per acre,	2d. 1-10th.
Resumed,	117,675 ,,	,, license,	833 10s. 8d.	,, per sec.,	£4 10s. 8d.

Name of Holder—Mr. Peter Tyson.

COULPATARO PASTORAL HOLDING, No. 16.

Comprising Culpataro and Margaro Runs.

Leasehold Area. Land District of Hay North ; County of Waljeers. The Crown Lands within the boundaries of those parts of Culpataro and Margaro Run lying to the west of the dividing line, as notified in *Gazette*, 11th July, 1885.

Resumed Area. Land District of Hay North ; County of Waljeers. The Crown Lands within the boundaries of those parts of Culpataro and Margaro Runs lying to the east of the dividing line, as notified in *Gazette*, 11th July, 1885.

The area, annual rent, and rate per acre ; the area, license fee, and rate per section are as follows :—

Leasehold	58,840 acres.	Annual rent,	£269 13s. 8d.	Rate per acre,	1d. 1-10th.
Resumed,	1,840 ,,	,, license,	10 14s. 8d.	,, per sec.,	£3 14s. 8d.

Name of Holders—Australian Mortgage, Land, and Finance Company.

CULPAULIN PASTORAL HOLDING, No. 36.

Comprising Netallie, Culpaulin, and Bonley Runs.

Leasehold Area. Land District of Wilcannia ; County of Young. The Crown Lands within the boundaries of Bonley Run, and that part of Culpaulin Run lying to the south of the dividing line, as notified in *Gazette*, 11th July, 1885.

Resumed Area. Land District of Wilcannia ; County of Young. The Crown Lands within the boundaries of Netallie Run, and that part of Culpaulin Run lying to the north of the dividing line, as notified in *Gazette*, 11th July, 1885.

The area, annual rent, and rate per acre ; the area, license fee, and rate per section are as follows :—

Leasehold,	84,530 acres.	Annual rent,	£528 6s. 3d.	Rate per acre,	1½d.
Resumed,	56,950 ,,	,, license,	237 5s. 10d.	,, per sec.,	£2 13s. 4d.

Name of Holder—Mr. Lachlan McBean.

CULTOWA PASTORAL HOLDING, No. 178.

Comprising Donald's Plains block J, Moama block M, Moama block P, Keilor North block D, Keilor South block C, Merry, Outer Merry, and Onondoo Runs.

Leasehold Area. Land District of Wilcannia ; County of Werunda. The Crown Lands within the boundaries of Keilor North block D Run and those parts

of Merry, Outer Merry, Keilor South block C, Moama block M, Moama block P, and Onondoo Runs lying to the north of the dividing line, as notified in *Gazette*, 11th July, 1885.

Resumed Area. Land Districts of Wilcannia and Bourke; Counties of Werunda and Rankin. The Crown Lands within the boundaries of Donald's Plains block J Run, and those parts of Merry, Outer Merry, Keilor South block C, Moama block M, Moama block P, and Onondoo Runs lying to the south of the dividing line, as notified in *Gazette*, 11th July, 1885.

The area, annual rent, and rate per acre; the area, license fee, and rate per section are as follows:—

Leasehold, 204,671 acres. Annual rent, £930 6s. 6d. Rate per acre, 1d. 1-11th.
Resumed, 202,817 ,, ,, license, 633 16s. 1d. ,, per section, £2.

Name of Holders—Union Bank of Australia.

CURRANYALPA PASTORAL HOLDING, No. 184.

Comprising Wallandra, Outer Wallandra, Weelong, Outer Weelong, Greenoughs Hill No. 1 block A, and Greenoughs Hill No. 1 block B Runs.

Leasehold Area. Land District of Bourke; County of Rankin. The Crown Lands within the boundaries of Weelong, Outer Weelong, and Greenoughs Hill No. 1 block A Runs, and those parts of Outer Wallandra and Greenoughs Hill No. 1 block B Runs lying to the north-east of the dividing line, as notified in *Gazette*, 11th July, 1885.

Resumed Area. Land District of Bourke; County of Rankin. The Crown Lands within the boundaries of Wallandra Run, and those parts of Outer Wallandra and Greenoughs Hill No. 1 block B Runs lying to the south-west of the dividing line, as notified in *Gazette*, 11th July, 1885.

The area, annual rent, and rate per acre; the area, license fee, and rate per section are as follows:—

Leasehold, 104,188 acres. Annual rent, £596 18s. 3d. Rate per acre, 1⅜d.
Resumed, 104,853 ,, ,, license, 382 5s. 7d. ,, per sec., £2 6s. 8d.

Name of Holders—Commercial Banking Company of Sydney.

CURRAWEENA PASTORAL HOLDING, No. 209.

Comprising Curraweena, Curraweena Back, and Extended Curraweena Runs.

Leasehold Area. Land District of Bourke; County of Cowper. The Crown Lands within the boundaries of Extended Curraweena and those parts of Curraweena and Curraweena Back Runs lying to the north-west of the dividing line, as notified in *Gazette*, 31st July, 1885.

Resumed Area. Land District of Bourke; County of Cowper. The Crown Lands within the boundaries of those parts of Curraweena and Curraweena Back Runs lying to the south-east of the dividing line, as notified in *Gazette*, 31st July, 1885.

The area, annual rent, and rate per acre; the area, license fee, and rate per section are as follows:—

Leasehold, 68,939 acres. Annual rent, £287 4s. 11d. Rate per acre, 1d.
Resumed, 67,175 ,, ,, license, 209 18s. 6d. ,, per sec, £2.

Name of Holders—Australian Joint Stock Bank.

CUTHOWARRA PASTORAL HOLDING, No. 49.

Comprising Eckerboon East and Cuthowarra Runs.

LEASEHOLD AREA. Land District of Wilcannia; County of Young. The Crown Lands within the boundaries of that part of Cuthowarra Run lying to the east of the dividing line, as notified in *Gazette*, 11th July, 1885.

RESUMED AREA. Land District of Wilcannia; Counties of Tandora and Young. The Crown Lands within the boundaries of Eckerboon East Run and that part of Cuthowarra Run lying to the west and south of the dividing line, as notified in *Gazette*, 11th July, 1885.

The area, annual rent, and rate per acre; the area, license fee, and rate per section are as follows:—

Leasehold, 55,400 acres. Annual rent, £184 13s. 4d. Rate per acre, 4-5ths d.
Resumed, 55,200 ,, ,, license, 143 15s. 0d. ,, per sec., £1 13s. 4d.

Name of Holders—Australasian Mortgage, Land, and Finance Company.

CUTHRO PASTORAL HOLDING, No. 214.

Comprising the following Runs, viz:—Barrawanna, Bungalong, East Milang, Kilon, Kudgee, Meroo Run, Milang West, Mullojana, Nadbuck West; Outer Cuthro, Outer Wallara, Outer Willotia, Outer Yaltolka, Polia, South Ita, South Waneba, Southern Outer Yaltolka, Urutah North, Urutah North-west, Urutah West, Urutah South, Willotia, Yaltolka, and Yartla.

LEASEHOLD AREA. Land Districts of Wentworth and Wilcannia; County of Windeyer. The Crown Lands within the boundaries of Meroo Run, Urutah North-west, Kilon, Urutah West, Urutah South, Urutah North, Southern Outer Yaltolka, Bungalong, Barrawanna, Mullojana, Polia and Yartha Runs, and those parts of East Milang, Nadbuck West, Outer Cuthro, Outer Yaltolka, and Yaltolka Runs lying to the south and east of the dividing line, as notified in *Gazette*, 31st July, 1885

RESUMED AREA. Land Districts of Wentworth and Wilcannia; County of Windeyer. The Crown Lands within the boundaries of South Waneba, South Ita, Milang West, Kudgee, Outer Wallara, Outer Willotia, and Willotia Runs, and those parts of Nadbuck West, Outer Cuthro, Outer Yaltolka, East Milang, and Yaltolka Runs lying to the north and west of the dividing line, as notified in *Gazette*, 31st July, 1885.

The area, annual rent, and rate per acre; the area, license fee, and rate per section are as follows:—

Leasehold, 561,626 acres. Annual rent, £2,376 13s. 6d. Rate per acre, 1d. 1-64th.
Resumed, 562,094 ,, ,, license, 1,793 2s. 9d. ,, per sec., £2 0s. 10d.

Names of Holders—Messrs. John, William, and Charles Pile.

DARLING BLOCK D, PASTORAL HOLDING, No. 287.

LEASEHOLD AREA. Land District of Balranald; County of Kilfera. The Crown Lands within the boundaries of Darling Block D Run as defined by proclamation in *Gazette* of 5th August, 1885, under the provisions of sub-section IV., section 75, Crown Lands Act 1884.

The area, annual rent, and rate per acre are as follows:—

Leasehold, 38,480 acres. Annual rent, £192 8s. 0d. Rate per acre, 1d. 1-5th.

Names of Holders—Messrs. John McIntyre and Lawrence Robertson.

DELALAH PASTORAL HOLDING, No. 127.

Comprising Corriwelpie, Korrie, Tongowoko, Tongowoko South, and Delalah Runs.

LEASEHOLD AREA. Land District of Wilcannia; County of Delalah. The Crown Lands within the boundaries of Delalah and Tongowoko South Runs and that part of Tongowoko Run lying to the south of the dividing line, as notified in *Gazette*, 11th July, 1885.

RESUMED AREA. Land District of Wilcannia; County of Delalah. The Crown Lands within the boundaries of Corriwelpie and Corri Runs, and that part of Tongowoko Runs lying to the north of the dividing line, as notified in *Gazette*, 11th July, 1885.

The area, annual rent, and rate per acre; the area, license fee, and rate per section are as follows:—

Leasehold, 161,750 acres. Annual rent, £269 11s. 8d. Rate per acre, 1d.
Resumed, 157,150 ,, ,, license, 183 3s. 2d. ,, per sec., £2.

Name of Holder—Mr. Lloyd Jones.

DELALAH DOWNS PASTORAL HOLDING, No. 48.

Comprising Delalah No. 1, Delalah No, 2, and Delalah No. 3 Runs.

LEASEHOLD AREA. Land District of Wilcannia; County of Delalah. The Crown Lands within the boundaries of those parts of Delalah No. 2 and Delalah No. 3 Runs lying to the south of the dividing line, as notified in *Gazette*, 11th July, 1885.

RESUMED AREA. Land District of Wilcannia; County of Delalah. The Crown Lands within the boundaries of Delalah No. 1 Run and those parts of Delalah No. 2 and Delalah No. 3 Runs lying to the north of the dividing line, as notified in *Gazette*, 11th July, 1885.

The area, annual rent, and rate per acre; the area, license fee, and rate per section are as follows:—

Leasehold. 110,300 acres. Annual rent, £183 16s. 8d. Rate per acre, 1d.
Resumed, 114,400 ,, ,, license, 119 3s. 4d. ,, per sec., £2.

Names of Holders—Messrs. Henry Thomas Rowley Bull and Richard Green.

DENMAN PASTORAL HOLDING, No. 273.

LEASEHOLD AREA. Land District of Brewarrina; County of Narran. The Crown Lands within the boundaries of Denman Run, as defined by proclamation in *Gazette* of 5th August, 1885, under the provisions of sub-section IV., section 75, Crown Lands Act 1884.

The area, annual rent, and rate per acre are as follows:—

Leasehold, 14,810 acres. Annual rent, £123 8s. 4d. Rate per acre, 2d.

Name of Holders—Commercial Banking Company of Sydney.

DINE DINE PASTORAL HOLDING, No. 162.

Comprising Urambee, Urambee No. 2, Urambee No. 3, Urambee No. 4, Urambee No. 5, Tallebung, and Meldior Runs.

LEASEHOLD AREA. Land District of Hillston North; County of Blaxland. The Crown Lands within the boundaries of Urambee and Urambee No. 2 Runs and those parts of Urambee No. 3 and Urambee No. 4 Runs lying to the west of the dividing line, as notified in *Gazette*, 11th July, 1885.

RESUMED AREA. Land District of Hillston North; County of Blaxland. The Crown Lands within the boundaries of Tallebung, Urambee No. 5, and Meldior Runs, and those parts of Urambee No. 3 and Urambee No 4 Runs lying to the east of the dividing line, as notified in *Gazette*, 11th July, 1885.

The area, annual rent, and rate per acre; the area, license fee, and rate per section are as follows:—

Leasehold, 116,620 acres. Annual rent, £546 13s. 2d. Rate per acre, 1⅛d.
Resumed, 111,260 ,, ,, license, 463 11s. 8d. ,, per sec., £2 13s. 4d.

Name of Holders—Messrs. Richard Goldsbrough and Company.

DORADILLA PASTORAL HOLDING, No. 171.

Comprising Doradilla Run.

LEASEHOLD AREA. Land District of Bourke; County of Cowper. The Crown Lands within the boundaries of that part of Doradilla Run lying to the west of the dividing line, as notified in *Gazette*, 11th July, 1885.

RESUMED AREA. Land District of Bourke; County of Cowper. The Crown Lands within the boundaries of that part of Doradilla Run lying to the east of the dividing line, as notified in *Gazette*, 11th July, 1885.

The area, annual rent, and rate per acre; the area, license fee, and rate per section are as follows:—

Leasehold, 30,700 acres. Annual rent, £127 18s. 4d. Rate per acre, 1d.
Resumed, 31,900 ,, ,, license, 99 13s. 9d. ,, per sec, £2

Name of Holders—Union Bank of Australia.

DUMBLE PASTORAL HOLDING, No. 17.

Comprising Bunna Bunna, Teriabola, Cowga, Bugindear Plains, and Back Teriabola Runs.

LEASEHOLD AREA. Land District of Brewarrina; County of Narran. The Crown Lands within the boundaries of Back Teriabola Run, and those parts of Teriabola, Bugindear Plains, and Cowga Runs lying to the south-west of the dividing line, as notified in *Gazette*, 11th July, 1885.

RESUMED AREA. Land District of Brewarrina; County of Narran. The Crown Lands within the boundaries of Bunna Bunna Run, and those parts of Cowga, Teriabola, and Bugindear Plains Runs, lying to the north-east of the dividing line, as notified in *Gazette*, 11th July, 1885.

The area, annual rent, and rate per acre; the area, license fee, and rate per section are as follows:—

Leasehold, 44,008 acres. Annual rent, £366 14s. 8d. Rate per acre, 2d.
Resumed, 35,809 ,, ,, license, 186 10s. 2d. ,, per sec., £3 6s. 8d.

Name of Holders - Commercial Banking Company of Sydney.

DUNGALEAR PASTORAL HOLDING, No. 180.

Comprising Dungalear, Dungalear Back blocks Nos. 1, 2, 3, 4, Humumba, Umumbah West, and Gooraway Runs.

LEASEHOLD AREA. Land District of Walgett North; County of Finch. The Crown Lands within the boundaries of Gooraway, Dungalear Back blocks Nos. 3 and 4 Runs, and those parts of Dungalear Back blocks Nos. 1 dan 2, and Umumbah West Runs lying to the north and west of the dividing line, as notified in *Gazette*, 11th July, 1885.

RESUMED AREA. Land District of Walgett North; County of Finch. The Crown Lands within the boundaries of Dungalear and Humumba Runs, and of those parts of Dungalear Back blocks Nos. 1 and 2, and Umumbah West Runs lying to the south and east of the dividing line, as notified in *Gazette*, 11th July, 1885.

The area, annual rent, and rate per acre; the area, license fee, and rate per section are as follows:—

Leasehold, 118,652 acres. Annual rent £741 11s. 6d. Rate per acre, 1½d.
Resumed, 72,542 ,, ,, license, 302 5s. 2d. ,, per sec., £2 13s. 4d.

Name of Holders—Australian Mortgage, Land and Finance Company.

DUNLOP PASTORAL HOLDING, No. 240.

Comprising the following Runs, viz:—Wentworth No. 2, Wentworth No. 3, Wentworth No. 4, Wentworth No. 6, Wentworth No. 7, Wentworth No. 8, Outer Newfoundland No. 2, Outer Newfoundland, No. 1, Newfoundland No. 2, Dunlop South-west back Run No. 3, Outer Dunlop South-west, Dunlop South-west, Outer Dunlop North-west No. 2, Outer Dunlop North-west No. 3, and Dunlop North-west No. 1.

LEASEHOLD AREA. Land District of Bourke; Counties of Barrona and Landsborough. The Crown Lands within the boundaries of Wentworth No. 2, Outer Dunlop North-west No. 3, Outer Dunlop North-west No. 2, and Dunlop North-west No. 1 Runs, and those parts of Wentworth No 6, Wentworth No. 7, Wentworth No. 8, Wentworth No. 3, Wentworth No. 4, Dunlop South-west Back Run No. 3, Outer Dunlop South-west, and Dunlop South-west Runs lying to the eastward of the dividing line, as notified in *Gazette*, 11th August, 1885.

RESUMED AREA. Land District of Bourke; Counties of Barrona and Landsborough. The Crown Lands within the boundaries of Newfoundland No. 2, Outer Newfoundland No. 1, and Outer Newfoundland No. 2 Runs, and those parts of Wentworth No. 6, Wentworth No. 7, Wentworth No. 8, Wentworth No. 4, Wentworth No. 3, Outer Dunlop South-west, Dunlop South-west, and Dunlop South-west Back Run No. 3 Runs lying to the westward of the dividing line, as notified in *Gazette*, 11th August, 1885.

The area, annual rent, and rate per acre; the area, license fee, and rate per section are as follows:—

Leasehold, 440,592 acres. Annual rent, £2,360 6s. 3d. Rate per acre, 1d. 2-7th.
Resumed, 404,220 ,, ,, license, 1,263 3s. 9d. ,, per section, £2.

Name of Holder--Sir Samuel Wilson.

EAST BOGAN No. 14, PASTORAL HOLDING, No. 304.

LEASEHOLD AREA. Land District of Brewarrina; County of Clyde. The Crown Lands within the boundaries of East Bogan No. 14 Run, as defined in *Gazette* of 5th August, 1885, under the provisions of sub-section IV., section 75, Crown Lands Act 1884.

The area, annual rent, and rate per acre are as follows:—

Leasehold, 25,640 acres. Annual rent, £240 7s. 6d. Rate per acre, 2¼d.

Name of Holder—Mr. John Joseph Sullivan.

EAST BOGAN No. 15, PASTORAL HOLDING, No. 75.

Comprising East Bogan No. 15 Run.

LEASEHOLD AREA. Land District of Brewarrina; County of Clyde. The Crown Lands within the boundaries of that part of East Bogan No. 15 Run, lying to the south of the dividing line, as notified in *Gazette*, 11th July, 1885.

Resumed Area. Land District of Brewarrina; County of Clyde. The Crown Lands within the boundaries of that part of East Bogan, No. 15 Run, lying to the north of the dividing line, as notified in *Gazette*, 11th July, 1885.

The area, annual rent, and rate per acre; the area, license fee, and rate per section are as follows:

Leasehold, 20,550 acres. Annual rent, £171 5s. 0d. Rate per acre, 2d.
Resumed, 612 ,, ,, license, 3 3s. 9d. ,, per sec., £3 6s. 8d.

Name of Holders—Australian Joint Stock Bank.

EAST BOGAN No. 16, PASTORAL HOLDING, No. 282.

Leasehold Area. Land District of Brewarrina; County of Clyde. The Crown Lands within the boundaries of Front East Bogan No. 16 and Back East Bogan No. 16 Runs, as defined by proclamation in *Gazette* of 5th August, 1885, under the provisions of sub-section IV., section 75, Crown Lands Act, 1884.

The area, annual rent, and rate per acre are as follows:—

Leasehold, 28,996 acres. Annual rent, £256 14s. 9d. Rate per acre, 2⅛d.

Name of Holder—Mr. Patrick Sullivan.

EAST BOGAN No. 17, PASTORAL HOLDING, No. 267.

Leasehold Area. Land District of Brewarrina; County of Clyde. The Crown Lands within the boundaries of East Bogan No. 17 Run, as defined by proclamation in *Gazette* of 5th August, 1885, under the provisions of sub-section IV., section 75, Crown Lands Act, 1884.

The area, annual rent, and rate per acre are as follows:—

Leasehold, 13,051 acres. Annual rent, £115 11s. 2d. Rate per acre, 2⅛d.

Names of Holders—Augustus, Patrick, John Joseph, and Catherine Sullivan.

ELSINORA PASTORAL HOLDING, No. 43.

Comprising Urisino No. 2, Urisino No. 6, West Paroo No. 1, and West Paroo No. 2, Runs.

Leasehold Area. Land District of Wilcannia; Counties of Delalah and Thoulcanna. The Crown Lands within the boundaries of those parts of Urisino No. 6, Urisino No. 2, West Paroo No. 2, and West Paroo No. 1 Runs, lying to the south of the dividing line, as notified in *Gazette*, 11th July, 1885.

Resumed Area. Land District of Wilcannia; Counties of Delalah and Thoulcanna. The Crown Lands within the boundaries of those part of Urisino No. 6, Urisino No. 2, West Paroo No. 2, and West Paroo No. 1, Runs, lying to to the north of the dividing line, as notified in *Gazette*, 11th July, 1885.

The area, annual rent, and rate per acre; the area, license fee, and rate per section are as follows:—

Leasehold, 125,900 acres. Annual rent, £262 5s. 10d. Rate per acre, ½d.
Resumed, 128,000 ,, ,, license, 325 0s. 0d. ,, per sec, £1 12s. 6d.

Name of Holders—Messrs. Richard Goldsbrough and Company.

EREMERAN PASTORAL HOLDING, No. 222.

Comprising Mouramba No. 1, Mouramba No. 2, and Burthong No. 1 Runs.

Leasehold Area. Land District of Hillston North; County of Blaxland. The Crown Lands within the boundaries of those parts of Mouramba No. 1 and Burthong No. 1 Runs lying to the south and west of the dividing line, as notified in *Gazette*, 31st July, 1885.

Resumed Area. Land Districts of Cobar and Hillston North; Counties of Mouramba and Blaxland. The Crown Lands within the boundaries of Mouramba No. 2 Run and those parts of Mouramba No. 1 and Burthong No. 1 Runs lying to the north and east of the dividing line, as notified in *Gazette*, 31st July, 1885.

The area, annual rent, and rate per acre; the area, license fee, and rate per section are as follows:—

Leasehold, 87,800 acres. Annual rent, £411 18s. 9d. Rate per acre, 1½d.
Resumed, 87,300 ,, ,, license, 363 15s. 0d. ,, per sec, £2 13s. 4d.

Name of Holders—Messrs. Richard Goldsbrough and Company.

ERINBENDERY PASTORAL HOLDING, No. 269.

Leasehold Area. Land District of Hillston North; County of Blaxland. The Crown Lands within the boundaries of Eribendery Run, as defined by proclamation in *Gazette* of 5th August, 1885, under the provisions of sub-section IV., section 75, Crown Lands Act, 1884.

The area, annual rent, and rate per acre are as follows:—

Leasehold, 16,473 acres. Annual rent, £137 5s. 6d. Rate per acre, 2d.

Name of Holders—Union Mortgage and Agency Company of Australia.

EUABALONG PASTORAL HOLDING, No. 311.

Leasehold Area. Land District of Hillston North; County of Blaxland. The Crown Lands within the boundaries of Enebalong and Outer Enebalong Runs, as defined by proclamation in *Gazette*, 8th September, 1885, under the provisions of sub-section IV., section 75, Crown Lands Act of 1884.

The area, annual rent, and rate per acre, are as follows:—

Leasehold, 25,624 acres. Annual rent, £186 16s. 10d. Rate per acre, 1¾d.

Name of Holder—Mr. Samuel M'Caughey.

EUSTON PASTORAL HOLDING, No. 221.

Comprising Boomiaricool and Nowung Runs.

Leasehold Area. Land Districts of Balranald and Wentworth; County of Taila. The Crown Lands within the boundaries of that part of Boomiaricool Run lying to the north and east of the dividing line, as notified in *Gazette*, 31st July, 1885.

Resumed Area. Land District of Wentworth; County of Taila. The Crown Lands within the boundaries of Nowung Run and that part of Boomiaricool Run lying to the south and west of the dividing line, as notified in *Gazette*, 31st July, 1885.

The area, annual rent, and rate per acre; the area, license fee, and rate per section are as follows:—

Leasehold, 17,601 acres. Annual rent, £36 13s. 5d. Rate per acre, ½d.
Resumed, 20,320 ,, ,, license, 31 15s. 0d. ,, per section, £1.

Name of Holder—Mr. William Taylor.

FLORIDA PASTORAL HOLDING, No. 134.

Comprising Florida North and Florida South Runs.

Leasehold Area. Land District of Cobar; County of Canbelego. The Crown Lands within the boundaries of those parts of Florida North and Florida South Runs lying to the eastward of the dividing line, as notified in *Gazette*, 11th July, 1885.

Resumed Area. Land District of Cobar; County of Canbelego. The Crown Lands within the boundaries of those parts of Florida North and Florida South Runs lying to the westward of the dividing line, as notified in *Gazette*, 11th July, 1885.

The area, annual rent, and rate per acre; the area, license fee, and rate per section are as follows:—

Leasehold, 30,325 acres. Annual rent, £128 17s. 8d. Rate per acre, 1d. 1-50th.
Resumed, 29,460 ,, ,, license, 93 5s. 10d. ,, per sec., £2 0s 6$\frac{3}{5}$d.

Name of Leaseholders—Messrs. Richard Goldsbrough and Company.
,, Licensee—Michael Campbell Langtree.

FORT BOURKE PASTORAL HOLDING, No. 46.

Comprising the following Runs, viz.:—North Darling back No. 7, North Darling back No. 8, Melbourne, back Pera, Polo and Pera, back Polo, back Boyong, Peika, Boyong, Boura and Aripilus.

Leasehold Area. Land District of Bourke; County of Gunderbooka. The Crown Lands within the boundaries of Polo and Pera, Back Polo and Peika Runs, and those parts of Boyong, Back Boyong, Back Pera, Melbourne, North Darling Back No. 8, and North Darling Back No. 7 Runs lying to the eastward of the dividing line, as notified in *Gazette*, 11th July, 1885.

Resumed Area. Land District of Bourke; County of Gunderbooka. The Crown Lands within the boundaries of Boura and Aripilis Runs, and those parts of Boyong, Back Boyong, Back Pera, Melbourne, North Darling Back No. 8, and North Darling Back No. 7 Runs, lying to the west of the dividing line, as notified in *Gazette*, 11th July, 1885.

The area, annual rent, and rate per acre; the area, license fee, and rate per section are as follows:—

Leasehold, 177,722 acres. Annual rent, £999 13s. 9d. Rate per acre, 1d. 7-20ths.
Resumed, 127,563 ,, ,, license, 398 12s. 8d. ,, per sec. £2.

Names of Holders—Messrs. Nicholas Edward Fitzgerald, Mathew Patrick O'Shanassy, and Robert Prendergast.

FORT GREY PASTORAL HOLDING, No. 8.

Comprising Fort Grey No. 1, Fort Grey No. 2, Fort Grey No. 3, Fort Grey No. 4, Fort Grey No. 5, Fort Grey No. 6, Frome block D, and Frome block F, Runs.

Leasehold Area. Land District of Wilcannia; County of Poole. The Crown Lands within the boundaries of Frome Block D, Frome Block F, Fort Grey No. 1, and Fort Grey No. 4 Runs, and that part of Fort Grey No 5 Run lying to the westward of the dividing line, as notified in *Gazette*, 11th July, 1885.

Resumed Area. Land District of Wilcannia; County of Poole. The Crown Lands within the boundaries of Fort Grey No. 2, Fort Grey No. 3, and Fort Grey No. 6 Runs, and that part of Fort Grey No. 5 Run lying to the eastward of the dividing line, as notified in *Gazette*, 11th July, 1885.

The area, annual rent, and rate per acre; the area, license fee, and rate per section are as follows:—

Leasehold, 222,900 acres. Annual rent, £464 7s. 6d. Rate per acre, ½d.
Resumed, 225,600 ,, ,, license, 411 5s. 0d. ,, per sec., £1 3s. 4d.

Name of Holders—Union Bank of Australia.

FROME'S CREEK PASTORAL HOLDING, No. 40.

Comprising Frome's Creek No. 1, Frome's Creek No. 2, Frome's Creek No. 3, and Mount King Runs.

LEASEHOLD AREA. Land District of Wilcannia; County of Poole. The Crown Lands within the boundaries of those parts of Frome's Creek No. 3, Frome's Creek No. 2, Frome's Creek No. 1, and Mount King Runs lying to the south of the dividing line, as notified in *Gazette*, 11th July, 1885.

RESUMED AREA. Land District of Wilcannia; County of Poole. The Crown Lands within the boundaries of those parts of Frome's Creek No. 3, Frome's Creek No. 2, Frome's Creek No. 1, and Mount King Runs lying to the north of the dividing line, as notified in *Gazette*, 11th July, 1885.

The area, annual rent, and rate per acre; the area, license fee, and rate per section are as follows:—

Leasehold,	110,200 acres.	Annual rent,	£306 2s. 3d.	Rate per acre,	⅔d.
Resumed,	112,400 ,,	,, license,	234 3s. 4d.	,, per sec.,	£1 6s. 8d.

Name of Holders—Trust and Agency Company of Australasia.

FULHAM PASTORAL HOLDING, No. 192.

Comprising Moama N, Moama O, and Moama R Runs.

LEASEHOLD AREA. Land District of Wilcannia; Counties of Woore and Werunda. The Crown Lands within the boundaries of Moama N Run and that part of Moama O Run lying to the north of the dividing line, as notified in *Gazette*, 11th July, 1885.

RESUMED AREA. Land District of Wilcannia; County of Woore. The Crown Lands within the boundaries of Moama R Run and that part of Moama O Run lying to the south of the dividing line, as notified in *Gazette*, 11th July, 1885.

The area, annual rent, and rate per acre; the area, license fee, and rate per section are as follows:—

Leasehold,	98,380 acres.	Annual rent,	£307 8s. 9d.	Rate per acre,	¾d.
Resumed,	95,300 ,,	,, license,	238 5s. 0d.	,, per sec.,	£1 12s. 0d.

Name of Holders—Australian Mortgage and Agency Company of Melbourne.

GARNPUNG PASTORAL HOLDING, No. 157.

Comprising Garnpung, East Tarcoola and East Tarcoola block A Runs.

LEASEHOLD AREA. Land Districts of Wentworth and Balranald; County of Perry. The Crown Lands within the boundaries of those parts of Garnpung and East Tarcoola block A Runs lying to the south of the dividing line, as notified in *Gazette*, 11th July, 1885.

RESUMED AREA. Land Districts of Wentworth and Balranald; County of Perry. The Crown Lands within the boundaries of East Tarcoola Run and those parts of Garnpung and East Tarcoola block A Runs lying to the north of the dividing line, as notified in *Gazette*, 11th July, 1885.

The area, annual rent, and rate per acre; the area, license fee, and rate per section are as follows:—

Leasehold,	99,840 acres.	Annual rent,	£208 0s. 0d.	Rate per acre,	½d.
Resumed,	100,800 ,,	,, license,	105 0s. 0d.	,, per sec.,	£0 13s. 4d.

Names of Holders—Messrs. William Taylor and John Bertram.

GIDGEE PASTORAL HOLDING, No. 85.

Comprising Rankin's Hill No. 3, block C, Rankin's Hill No. 3, block D, and Rankin's Hill No. 3, block E Runs.

LEASEHOLD AREA. Land District of Bourke; Counties of Yanda and Rankin. The Crown Lands within the boundaries of Rankin's Hill No. 3, block C, Run, and that part of Rankin's Hill No. 3, block D, Run, lying to the north-east of the dividing line, as notified in *Gazette*, 11th July, 1885.

RESUMED AREA. Land District of Bourke; Counties of Rankin and Yanda. The Crown Lands within the boundaries of Rankin's Hill No. 3, block E, Run, and that part of Rankin's Hill No. 3, block D, Run, lying to the south-west of the dividing line, as notified in *Gazette*, 11th July, 1885.

The area, annual rent, and rate per acre; the area, license fee, and rate per section are as follows:—

Leasehold, 97,400 acres.	Annual rent, £324 13s. 4d.	Rate per acre, 8-10ths d.	
Resumed, 95,700 ,,	,, license, 224 5s. 11d.	,, per sec., £1 10s. 0d.	

Name of Holders—Messrs Dalgety and Company.

GINGIE PASTORAL HOLDING, No. 208.

Comprising the following Runs, viz.:—Gingie, Upper Gingie back, Extremity back No. 1, Cumbaderry, Lower Gingie back, Cumbaderry back, Plumbolah, No. 1, Plumbolah No. 2, Ulah, Weelwaily East, Weelwally, Barnbah and Ulah back.

LEASEHOLD AREA. Land District of Walgett North; County of Finch. The Crown Lands within the boundaries of Plumbolah Nos. 1 and 2 and Barnbah Runs and those parts of Extremity Back No. 1, Lower Gingie Back, Cumbaderry Back, Ulah Back, Weelwally, Ulah, Weelwally East and Upper Gingie Back Runs lying to the north and west of the dividing line, as notified in *Gazette*, 31st July, 1885.

RESUMED AREA. Land District of Walgett North; County of Finch. The Crown Lands within the boundaries of Gingie and Cumbaderry Runs and those parts of Extremity Back No. 1, Upper Gingie Back, Lower Gingie Back, Cumbaderry Back, Ulah Back, Weelwally East, Weelwally and Ulah Runs lying to the south and east of the dividing line, as notified in *Gazette*, 31st July, 1885.

The area, annual rent, and rate per acre; the area, license fee, and rate per section are as follows:—

Leasehold, 138,128 acres.	Annual rent, £863 6s. 0d.	Rate per acre, 1½d.	
Resumed, 93,497 ,,	,, license, 389 11s. 5d.	,, per sec., £2 13s. 4d.	

Name of Holder—Mr. Thomas King Scott.

GLENARIFF PASTORAL HOLDING, No 248.

Comprising Glenariff block D, Glenariff block E, Glenariff block F, Glenariff block G and Glenariff block H Runs.

LEASEHOLD AREA. Land District of Bourke; County of Cowper. The Crown Lands within the boundaries of Glenariff block H, and Glenariff block G Runs and that part of Glenariff block F Run lying to the north of the dividing line, as notified in *Gazette*, 5th August, 1885.

RESUMED AREA. Land District of Bourke; County of Cowper. The Crown Lands within the boundaries of Glenariff block D and Glenariff block E Runs, that part of Glenariff block F Run lying to the south of the dividing line, as notified in *Gazette*, 5th August, 1885.

The area, annual rent, and rate per acre; the area, license fee, and rate per section are as follows:—

Leasehold, 137,187 acres.	Annual rent, £571 12s. 3d.	Rate per acre, 1d.	
Resumed, 141,673 ,,	,, license, 442 14s. 7d.	,, per section, £2.	

Name of Holders—Australian Joint Stock Bank.

GLENLYON PASTORAL HOLDING, No. 113.

Comprising Woorungil Plains, Sturt, Malakhoff and Malakhoff West Runs.

LEASEHOLD AREA. Land District of Wilcannia; County of Tandora. The Crown Lands within the boundaries of Malakhoff Run and those parts of Woorungil Plains, Sturt, and Malakhoff West Runs lying to the south and east of the dividing line, as notified in *Gazette*, 11th July, 1885.

RESUMED AREA. Land District of Wilcannia; County of Tandora. The Crown Lands within the boundaries of those parts of Woorungil Plains, Sturt, and Malakhoff West Runs lying to the north and west of the dividing line, as notified in *Gazette*, 11th July, 1885.

The area, annual rent, and rate per acre; the area, license fee, and rate per section are as follows:—

Leasehold, 115,400 acres.	Annual rent, £432 15s. 0d.	Rate per acre, 9-10th d.	
Resumed, 111,800 ,,	,, license, 305 14s. 1d.	,, per sec., £1 15s. 0d.	

Name of Holders—Messrs. Dalgety and Company.

GNALTA PASTORAL HOLDING, No. 186.

Comprising the following Runs, viz.:—Noonthorangee West, Bengoro, Maropinna, Noonthorangee, Fort Otway, Byngnano Plains, Wartago, Pampara, and North Danberry.

LEASEHOLD AREA. Land District of Wilcannia; Counties of Yungnulgra and Mootwingee. The Crown Lands within the boundaries of North Danberry, Pampara, Wartago and Byngnano Plains Runs and that part of Fort Otway Run lying to the east and south of the dividing line, as notified in *Gazette*, 11th July, 1885.

RESUMED AREA. Land District of Wilcannia; County of Mootwingee. The Crown Lands within the boundaries of Maropinna, Noonthorangee, Noonthorangee West, Noonthorangee and Bengoro Runs and that part of Fort Otway Run lying to the west and north of the dividing line, as notified in *Gazette*, 11th July, 1885.

The area, annual rent, and rate per acre; the area, license fee, and rate per section are as follows:—

Leasehold, 225,329 acres.	Annual rent, £704 3s. 1d.	Rate per acre, ¾d.	
Resumed, 230,900 ,,	,, license, 577 5s. 0d.	,, per sec., £1 12s. 0d.	

Name of Holders—Messrs. Richard Goldsbrough and Company

GNOMERY PASTORAL HOLDING, No. 66.

Comprising the following Runs, viz.:—Cawwell, Cawwell back, Cawwell West, Willibillia, Bumbleberria, Cobran, Cobran back, Minna back block, Towtowra, Byerawering North, Byerawering South, Byerawering back and Yamboor.

LEASEHOLD AREA. Land District of Brewarrina; County of Narran. The Crown Lands within the boundaries of Towtowra, Byerawering North, Byerawering South, Byerawering Back, and Yamboor Runs and those parts of Cobran Back and Minna Back Block Runs lying to the south-east of the dividing line, as notified in *Gazette*, 11th July, 1885.

RESUMED AREA. Land District of Brewarrina; County of Narran. The Crown Lands within the boundaries of Cawwell, Cawwell Back, Cawwell West,

Willibillia, Bumbleberria and Cobran Runs, and those parts of Cobran Back and Minna Back Block Runs lying to the north-west of the dividing line, as notified in *Gazette*, 11th July, 1885.

The area, annual rent, and rate per acre; the area, license fee, and rate per section are as follows:—

Leasehold, 103,800 acres. Annual rent, £865 0s. 0d. Rate per acre, 2d.
Resumed, 104,140 ,, ,, license, 542 7s. 11d. ,, per sec., £3 6s. 8d.

Name of Holders—Messrs. Dalgety and Company.

GOLGOL PASTORAL HOLDING, No. 148.

Comprising Gal Gal Range, Golgalan, Tankie West, North Turlee, and North Turlee, block A Runs.

Leasehold Area. Land District of Balranald; Counties of Manara, Kilfera, Taila, and Wentworth. The Crown Lands within the boundaries of those parts of Gal Gal Range, Golgalan, North Turlee, and North Turlee block A Runs lying to the west of the dividing line, as notified in *Gazette*, 11th July, 1885.

Resumed Area. Land District of Balranald; Counties of Manara, Kilfera, and Taila. The Crown Lands within the boundaries of Tankie West Run and those parts of Gal Gal Range, Golgalan, North Turlee and North Turlee block A Runs lying to the east of the dividing line, as notified in *Gazette*, 11th July, 1885.

The area, annual rent, and rate per acre; the area, license fee, and rate per section are as follows:—

Leasehold, 171,807 acres. Annual rent, £787 9s. 0d. Rate per ac, 1d. 1-10th.
Resumed, 173,600 ,, ,, license, 135 12s. 6d. ,, per sec., £0 10s 0d.

Name of Leaseholder—Mr. John Hunter Patterson.
,, Licensees—Messrs. Dalgety and Company.

GOONALGAA PASTORAL HOLDING, No. 155.

Comprising Goonalga Run.

Leasehold Area. Land District of Wilcannia; County of Werunda. The Crown Lands within the boundaries of that part of Goonalga Run lying to the north-west of the dividing line, as notified in *Gazette*, 11th July, 1885.

Resumed Area. Land District of Wilcannia; County of Werunda. The Crown Lands within the boundaries of that part of Goonalga Run lying to the south-east of the dividing line, as notified in *Gazette*, 11th July, 1885.

The area, annual rent, and rate per acre; the area, license fee, and rate per section are as follows:—

Leasehold, 26,484 acres. Annual rent, £66 4s. 3d. Rate per acre, 3-5th d.
Resumed, 27,500 ,, ,, license, 42 19s. 5d. ,, per section, £1.

Name of Holders—London Chartered Bank of Australia.

GOONDUBLUI PASTORAL HOLDING, No. 226.

Comprising the following Runs, viz.:—Boorara, Burran Burran, Bukkulla, Burrawondool, Cambo Cambo, Carrabillina No. 1, Carrabillina No. 2, Gunnindady Millincouba, Towndey and Mongerroo.

Leasehold Area. Land District of Walgett North; County of Finch. The Crown Lands within the boundaries of Burrawondool, Millincowba and Carrabillina No. 1 and No. 2 Runs, and those parts of Gunnindady, Boorara, Cambo Cambo, Mongerroo, Burran Burran, Carraballina No. 1 and Bukkulla Runs lying to the west of the dividing line, as notified in *Gazette*, 31st July, 1885.

RESUMED AREA. Land District of Walgett North ; County of Finch. The Crown Lands within the boundaries of Towndey Run and those parts of Gunnindady, Boorara, Cambo Cambo, Mongerroo, Burran Burran, Carrabiliini No. 1 and Bukkulla Runs lying to the east of the dividing line, as notified in *Gazette*, 31st July, 1885.

The area, annual rent, and rate per acre ; the area, license fee, and rate per section are as follows :—

Leasehold, 196,741 acres. Annual rent, £1,024 13s. 11d. Rate per acre, 1¼d.
Resumed, 194,689 ,, ,, license, 608 8s. 1d. ,, per sec., £2.

Name of Holder—Mr. James Tyson.

GRASMERE PASTORAL HOLDING, No. 131.

Comprising Ardennes, Baroorangee, and Mount Daubeny Runs.

LEASEHOLD AREA. Land District of Wilcannia ; County of Young. The Crown Lands within the boundaries of those parts of Baroorangee, Daubeny, and Ardennes Runs lying to the north and east of the dividing line, as notified in *Gazette*, 11th July, 1885.

RESUMED AREA. Land District of Wilcannia ; County of Young. The Crown Lands within the boundaries of those parts of Baroonrangee, Daubeny, and Ardennes Runs lying to the south and west of the dividing line, as notified in *Gazette*, 11th July, 1885.

The area, annual rent, and rate per acre ; the area, license fee, and rate per section are as follows :—

Leasehold 108,120 acres. Annual rent, £337 17s. 6d. Rate per acre, ¾d.
Resumed, 104,520 ,, ,, license, 272 3s. 9d. ,, per sec., £1 13s. 4d.

Name of Holders—Australasian Mortgage and Agency Co. of Melbourne.

GRAWIN SOUTH PASTORAL HOLDING, No. 303.

LEASEHOLD AREA. Land District of Walgett North ; County of Finch. The Crown Lands within the boundaries of Grawin South Run, as defined by proclamation in *Gazette* of 5th August, 1885, under the provisions of Sub-section IV., Section 75, of Crown Lands Act, 1884.

The area, annual rent, and rate per acre are as follows :—

Leasehold, 25,000 acres. Annual rent, £156 5s. Rate per acre, 1½d.

Names of Holders—Messrs. Arthur Ranken Blackwood and Frederick Henry Moore.

GUMANALDRY PASTORAL HOLDING, No. 296.

LEASEHOLD AREA. Land District of Walgett North ; County of Finch. The Crown Lands within the boundaries of Gumanaldry Run, as defined by proclamation in *Gazette* of 5th August, 1885, under the provisions of Sub-section IV., Section 75, Crown Lands Act, 1884.

The area, annual rent, and rate per acre, are as follows :—

Leasehold, 24,316 acres. Annual rent, £103 6s. 11d. Rate per acre, 1d. 1-50th.

Names of Holders—Messrs. Duncan and John McMaster.

GUNDABOOKA PASTORAL HOLDING, No. 177.

Comprising Woolla Woolla, Woolla Woolla back, back Woolla Woolla, back of back Woolla Woolla, Gumhall, Gumhall back, and back Gumhall Runs.

LEASEHOLD AREA. Land District of Bourke ; County of Yanda. The Crown Lands within the boundaries of Woolla Woolla and Woolla Woolla Back

Runs, and those parts of Back Woolla Woolla and back of Back Woolla Woolla Runs lying to the east of the dividing line, as notified in *Gazette*, 11th July, 1885.

Resumed Area. Land District of Bourke; County of Yanda. The Crown Lands within the boundaries of Gumhall, Gumhall Back, and Back Gumhall Runs and those parts of Back Woolla Woolla and back of Back Woolla Woolla Runs lying to the west of the dividing line, as notified in *Gazette*, 11th July, 1885.

The area, annual rent, and rate per acre; the area, license fee, and rate per section are as follows:—

Leasehold, 162,570 acres.	Annual rent, £846 14s. 5d.	Rate per acre, 1¼d.	
Resumed, 119,571 ,,	,, license, 373 13s. 2d.	,, per section, £2.	

Name of Holder—Mr. James Robertson.

GUNNIGULDRIE PASTORAL HOLDING, No. 59.

Comprising North Hyandra and Hyandra West Runs.

Leasehold Area. Land District of Hillston North; County of Blaxland. The Crown Lands within the boundaries of those parts of North Hyandra and Hyandra West Runs lying to the north-east of the dividing line, as notified in *Gazette*, 11th July, 1885.

Resumed Area. Land District of Hillston North; County of Blaxland. The Crown Lands within the boundaries of those parts of North Hyandra and Hyandra West Runs lying to the south-west of the dividing line, as notified in *Gazette*, 11th July, 1885.

The area, annual rent, and rate per acre; the area, license fee, and rate per section are as follows:—

Leasehold, 37,160 acres.	Annual rent, £38 14s. 2d.	Rate per acre, ¼d.	
Resumed, 38,400 ,,	,, license, 140 0s. 0d.	,, per sec., £2 6s. 8d.	

Name of Holder—Mr. Donald McPhail.

GURRERA PASTORAL HOLDING, No. 38.

Comprising North Darling back Run, No. 16.

Leasehold Area. Land District of Brewarrina; County of Culgoa. The Crown Lands within the boundaries of that part of North Darling Back Run No. 16, lying to the south of the dividing line, as notified in *Gazette*, 11th July, 1885.

Resumed Area. Land District of Brewarrina; County of Culgoa. The Crown Lands within the boundaries of that part of North Darling Back Run No. 16, lying to the north of the dividing line, as notified in *Gazette*, 11th July, 1885.

The area, annual rent, and rate per acre; the area, license fee, and rate per section are as follows:—

Leasehold, 32,000 acres.	Annual rent, £150 0s. 0d.	Rate per acre, 1⅛d.	
Resumed, 32,000 ,,	,, license, 133 6s. 8d.	,, per sec, £2 13s. 4d.	

Name of Holder—Mr. John McNevin.

HARTWOOD PASTORAL HOLDING, No. 238.

Comprising Hartwood Run.

Leasehold Area. Land District of Cobar; County of Mouramba. The Crown Lands within the boundaries of that part of Hartwood Run lying to the north and west of the dividing line, as notified in *Gazette*, 31st July, 1885.

Resumed Area. Land District of Cobar; County of Mouramba. The Crown Lands within the boundaries of that part of Hartwood Run lying to the south and east of the dividing line, as notified in *Gazette*, 31st July, 1885.

The area, annual rent, and rate per acre; the area, license fee, and rate per section are as follows:—

Leasehold, 31,110 acres. Annual rent, £77 15s. 6d. Rate per acre, 3-5th d.
Resumed, 32,030 ,, ,, license, 56 6s. 1d. ,, per sec., £1 2s. 6d.

Name of Holders—Australian Joint Stock Bank.

HUABA PASTORAL HOLDING, No. 286.

Leasehold Area. Land District of Hillston North; County of Blaxland. The Crown Lands within the boundaries of Huaba Run, as defined by proclamation in *Gazette* of 5th August, 1885, under the provisions of Sub-section IV., Section 75, Crown Lands Act, 1884.

The area, annual rent, and rate per acre are as follows:—

Leasehold, 31,800 acres. Annual rent, £185 10s. Rate per acre, 1d. 2-5th.

Name of Holders—Australian and New Zealand Mortgage Company.

INNESOWEN PASTORAL HOLDING, No. 4.

Comprising Innesowen, Cadzow Forest, and Birnam Wood Runs.

Leasehold Area. Land District of Bourke; County of Rankin. The Crown Lands within the boundaries of Innesowen Run and that part of Cadzow Forest Run lying to the south-west of the dividing line, as notified in *Gazette*, 11th July, 1885.

Resumed Area. Land District of Bourke; County of Rankin. The Crown Lands within the boundaries of Birnam Wood Run and that part of Cadzow Forest Run lying to the north-east of the dividing line, as notified in *Gazette*, 11th July, 1885.

The area, annual rent, and rate per acre; the area, license fee, and rate per section are as follows:—

Leasehold, 93,000 acres. Annual rent, £348 15s 0d. Rate per acre, 9-10ths d.
Resumed, 80,640 ,, ,, license, 189 0s. 0d. ,, per sec., £1 10s. 0d.

Name of Holders—Bank of Australasia.

JANDRA PASTORAL HOLDING, No. 234.

Comprising Banya, Jandra, Manwanga, Maroona, Back Jandra, and back Manwanga Runs.

Leasehold Area. Land District of Bourke; County of Cowper. The Crown Lands within the boundaries of Manwanga and Back Manwanga Runs, and those parts of Jandra and Back Jandra Runs lying to the south-west of the dividing line, as notified in *Gazette*, 31st July, 1885.

Resumed Area. Land District of Bourke; County of Cowper. The Crown Lands within the boundaries of Banga and Maroona Runs and those parts of Jandra and Back Jandra Runs lying to the north-east of the dividing line, as notified in *Gazette*, 31st July, 1885.

The area, annual rent, and rate per acre; the area, license fee, and rate per section are as follows:—

Leasehold, 109,548 acres. Annual rent, £912 18s. 0d. Rate per acre, 2d.
Resumed, 73,786 ,, ,, license, 384 6s. 1d. ,, per sec., £3 6s. 8d.

Names of Holders—Messrs. James Robertson and Robert M'Cracken.

KAJULIGAH PASTORAL HOLDING, No. 169.

Comprising Miparo of Manfred East, Miparo North block B, and Miparo North block A Runs.

Leasehold Area. Land District of Hillston North; County of Mossgiel. The Crown Lands within the boundaries of those parts of Miparo of Manfred East and Miparo North block B Runs lying to the south and east of the dividing line, as notified in *Gazette*, 11th July, 1885.

Resumed Area. Land District of Hillston North; County of Mossgiel. The Crown Lands within the boundaries of Miparo North block A Run and those parts of Miparo of Manfred East and Miparo North block B Runs lying to the north and west of the dividing line, as notified in *Gazette*, 11th July, 1885.

The area, annual rent, and rate per acre; the area, license fee, and rate per section are as follows:—

Leasehold,	78,740 acres.	Annual rent, £328 1s. 8d.	Rate per acre, 1d.
Resumed,	80,080 ,,	,, license, 333 13s. 4d.	,, per sec., £2 13s. 4d.

Name of Holders—Australian Mortgage Land and Finance Company.

KALENO PASTORAL HOLDING, No. 167.

Comprising Rankin's Hill East No. 4 block A, and Rankin's Hill East No. 4 block B Runs.

Leasehold Area. Land District of Cobar; County of Booroondarra. The Crown Lands within the boundaries of those parts of Rankin's Hill East No. 4 block A, and Rankin's Hill No. 4 block B Runs, lying to the north-west of the dividing line, as notified in *Gazette*, 11th July, 1885.

Resumed Area. Land District of Cobar; County of Booroondara. The Crown Lands within the boundaries of those parts of Rankin's Hill East No 4 block A and Rankin's Hill No. 4 block B Runs lying to the south-east of the dividing line, as notified in *Gazette*, 11th July, 1885.

The area, annual rent, and rate per acre; the area, license fee, and rate per section are as follows:—

Leasehold,	64,000 acres.	Annual rent, £214 13s. 4d.	Rate per acre, 8-10th d
Resumed,	61,560 ,,	,, license, 160 6s 3d.	,, per sec., £1 13s. 4d.

Names of Holders—Messrs. William Henry Fletcher and Richard Goldsbrough and Company.

KALLARA PASTORAL HOLDING, No. 22.

Comprising the following Runs, viz.:—Paroo No. 9, Paroo No 10, Butha Butha West, Butha Butha Nos. 1, 2, 3, 4, Bilpa West, Bilpa East, Byjerk, Biparo, Warramutty West, Warramutty East, Jump-off No. 2, Jump-off No. 3, Moollawolka East, Moollawolka West, Moollawolka South, Yamaranie, Byjerk South, Kallara, Outer Kallara, beyond Outer Kallara, and Far West.

Leasehold Area. Land District of Bourke; Counties of Kallara and Fitzgerald. The Crown Lands within the boundaries of Kallara, Outer Kallara, Beyond Outer Kallara, Far West, Jump-off No. 2, Jump-off No. 3, Mullawolka East, Mullawolka West, and Mullawolka South Runs, and that part of Yamaranie Run lying to the south of the dividing line, as notified in *Gazette*, 11th July, 1885.

Resumed Area. Land Districts of Wilcannia and Bourke; Counties of Kallara, Ularara, Fitzgerald, Baroona, and Landsborough. The Crown Lands within the boundaries of Paroo Plains No. 9, Paroo Plains No. 10, Butha

Butha West, Butha Butha Nos. 1, 2, 3, 4, Bilpa West, Bilpa East, Byjerk, Byjerk South, Biparo, Warramutty West, and Warramutty East Runs, and that part of Yamaranie Run lying to the north of the dividing line, as notified in *Gazette*, 11th July, 1885.

The area, annual rent, and rate per acre; the area, license fee, and rate per section are as follows:—

Leasehold, 491,280 acres. Annual rent, £2,456 8s. 0d. Rate per acre, 1d. 1-5th
Resumed, 501,860 ,, ,, license, 1,372 5s. 6d. ,, per sec., £1 15s. 0d.

Names of Holders—Charles Myles, Mary Lillias Rigg, Officer; and Robert Harper.

KAYRUNNERA PASTORAL HOLDING, No. 274.

Leasehold Area. Land District of Wilcannia; County of Yungnulgra. The Crown Lands within the boundaries of Kayrunnera East Run, as defined by Proclamation in *Gazette* of 5th August, 1885, under the provisions of sub-section IV., section 75, Crown Land's Act, 1884.

The area, annual rent, and rate per acre are as follows:—

Leasehold, 34,167 acres. Annual rent, £143 15s. 9d. Rate per acre, 1d. 1-100th

Name of Holders—Trust and Agency Company of Australasia.

KEEWONG PASTORAL HOLDING, No. 79.

Comprising Youyang block A, Youyang block B, Youyang block C, Youyang block D, and Youyang block E Runs.

Leasehold Area. Land Districts of Hillston North and Cobar; Counties of Mossgiel and Mouramba. The Crown Lands within the boundaries of Youyang block A, Youyang block B, Youyang block E Runs, and that part of Youyang block C Run lying to the west of the dividing line, as notified in *Gazette*, 11th July, 1885.

Resumed Area. Land District of Hillston North; County of Mossgiel. The Crown Lands within the boundaries of Youyang block D Run and that part of Youyang block C Run lying to the east of the dividing line, as notified in *Gazette*, 11th July, 1885.

The area, annual rent, and rate per acre; the area, license fee, and rate per section are as follows:—

Leasehold, 122,740 acres. Annual rent, £127 17s. 1d. Rate per acre, ¼d.
Resumed, 120,700 ,, ,, license, 408 12s. 5d. ,, per sec, £2 3s. 4d.

Name of Holders—Messrs. Dalgety and Company.

KENILWORTH PASTORAL HOLDING, No. 94.

Comprising Kenilworth, Mulga No. 2, Mulga No. 3, and Mullela Runs.

Leasehold Area. Land District of Bourke; County of Cowper. The Crown Lands within the boundaries of Mulga No. 2 and Kenilworth Runs lying to the west of the dividing line, as notified in *Gazette*, 11th July, 1885.

Resumed Area. Land District of Bourke; County of Cowper. The Crown Lands within the boundaries of Mulga No. 3 and Mullela Runs lying to the east of the dividing line, as notified in *Gazette*, 11th July, 1885.

The area, annual rent, and rate per acre; the area, license fee, and rate per section are as follows:—

Leasehold, 92,730 acres. Annual rent, £386 7s. 6d. Rate per acre, 1d.
Resumed, 91,352 ,, ,, license, 285 9s. 6d. ,, per section, £2.

Name of Holder—Mr. Charles Percy Davis.

KERRIBREE PASTORAL HOLDING, No. 189.

Comprising Kerribree, Merrita, Lismore South, Merrita West and Merrita South Runs.

LEASEHOLD AREA. Land District of Bourke; County of Irrara. The Crown Lands within the boundaries of Merrita and Kerribree Runs and that part of Lismore South Run lying to the north and east of the dividing line, as notified in *Gazette*, 11th July, 1885.

RESUMED AREA. Land District of Bourke; County of Barrona. The Crown Lands within the boundaries of Merrita West and Merrita South Runs and that part of Lismore South Run lying to the south and west of the dividing line, as notified in *Gazette*, 11th July, 1885.

The area, annual rent, and rate per acre; the area, license fee, and rate per section are as follows:—

Leasehold, 169,640 acres. Annual rent, £706 16s. 8d. Rate per acre, 1d.
Resumed, 163,680 ,, ,, license, 417 11s. 3d. ,, per sec., £1 15s.

Name of Holders—Australian and New Zealand Mortgage Company.

KEW PASTORAL HOLDING, No. 297.

LEASEHOLD AREA. Land District of Wilcannia; Counties of Woore and Werunda. The Crown Lands within the boundaries of Moama block Q Run, as defined by proclamation in *Gazette*, 5th August, 1885, under the provisions of sub-section IV., section 75 Crown Lands Act 1884.

The area, annual rent, and rate per acre are as follows:—

Leasehold, 64,700 acres. Annual rent, £269 11s. 8d. Rate per acre, 1d.

Names of Holders—Messrs. A. Desailly, A. C. Walker, and G. Desailly.

KILFERA PASTORAL HOLDING, No. 25.

Comprising the following Runs, viz:—Kilfera block D, Kilfera block F, Kilfera block H, Kilfera block I, Kilfera block J, Kilfera block K, Kilfera block L, Kilfera block M, Kilfera block N, Kilfera block O, Kilfera block P, Kilfera block Q, and Whitminbah.

LEASEHOLD AREA. Land Districts of Wilcannia and Balranald; County of Manara. The Crown Lands within the boundaries of Kilfera block F, Kilfera block D, Kilfera block N, Kilfera block Q, Kilfera block I, and Whitminbah Runs, and those parts of Kilfera block M and Kilfera block H Runs lying to the south and west of the dividing line, as notified in *Gazette*, 11th July, 1885.

RESUMED AREA. Land Districts of Wilcannia and Balranald; County of Manara. The Crown Lands within the boundaries of Kilfera block J, Kilfera block K, Kilfera block O, Kilfera block P, and Kilfera block L Runs, and those parts of Kilfera block M and Kilfera block H Runs lying to the north and east of the dividing line, as notified in *Gazette*, 11th July, 1885.

The area, annual rent, and rate per acre; the area, license fee, and rate per section are as follows:—

Leasehold, 411,398 acres. Annual rent, £857 1s. 7d. Rate per acre, ¼d.
Resumed, 412,437 ,, ,, license, 322 4s. 4d. ,, per section, 10s.

Name of Holders—Trust and Agency Company of Australasia.

KINCHEGA PASTORAL HOLDING, No. 244.

Comprising the following Runs, viz :—Alma, Aldborough, Balaklava, beyond Outer Weinteriga, Coonbaralla, Charlemont, Candilla, Farmcoat, Kars, Minindel, Nara, Naloira, Outer Pamamaroo, Outer Naloira, Paringi Gaari, Pamamaroo, Silistria, and Mundybah.

Leasehold Area. Land District of Wilcannia; Counties of Yancowinna, Tandora, and Menindee. The Crown Lands within the boundaries of Aldborough, Balaklava, Candilla, Kars, Naloira, Outer Naloira, Paringi Gaari, and Mundybah Runs, and those parts of Coonbaralla, Charlemont, Farmcoat, Minindel, Nara, and Silistria Runs lying to the south of the dividing line, as notified in *Gazette*, 31st July, 1885.

Resumed Area. Land Districts of Wilcannia; Counties of Yancowinna, Tandora, and Menindee. The Crown Lands within the boundaries of Alma, beyond Outer Weinteriga, Outer Pamamaroo, and Pamamaroo Runs, and those parts of Coonbaralla, Charlemont, Farmcoat, Minindel, Nara, and Silistria Runs lying to the north of the dividing line, as notified in *Gazette*, 31st July, 1885.

The area, annual rent, and rate per acre; the area, license fee, and rate per section are as follows:—

Leasehold, 645,491 acres.	Annual rent, £2,689 10s. 11d.	Rate per acre, 1d.	
Resumed, 593,381 ,,	,, license, 1,854 6s. 4d.	,, per sec., £2.	

Name of Holder—Mr. Herbert Bristow Hughes.

LACHLAN DOWNS PASTORAL HOLDING, No. 47.

Comprising Kiamba, Urolee, Yamma, and Yanko Runs.

Leasehold Area. Land District of Cobar; County of Mouramba. The Crown Lands within the boundaries of Yanko Run and those parts of Urolee and Yamma Runs lying to the east of the dividing line, as notified in *Gazette*, 11th July, 1885.

Resumed Area. Land District of Cobar; Counties of Mouramba. The Crown Lands within the boundaries of Kiamba Run and those parts of Urolee and Yamma Runs lying to the west of the dividing line, as notified in *Gazette*, 11th July, 1885.

The area, annual rent, and rate per acre; the area, license fee, and rate per section are as follows:—

Leasehold, 84,880 acres.	Annual rent, £265 5s. 0d.	Rate per acre, ¾d.	
Resumed, 79,880 ,,	,, license, 78 0s. 2d.	,, per sec., 12s. 6d.	

Names of Holders — Hannah and Margaret Mackinnon and Alexander Macrea.

LAKE VICTORIA PASTORAL HOLDING, No. 170.

Comprising the following Runs, viz.:—Scotia No. 1, Scotia No. 2, Scotia No. 3, Scotia No. 4, Winnebagga, Amoskeag, Scrub, Scrub Run block No. 2, Scrub Run block No. 3, Scrub Run block No. 4, Scrub Run block No. 5, Scrub Run block No. 6, Scrub Run block No. 8, Scrub Run block No. 9, Scrub Run block No. 10, Westbrook, Wannawanna, Tara, Yantaralla, Pellwalka, West Rufus, and East Rufus Runs.

Leasehold Area. Land District of Wentworth; County of Tara. The Crown Lands within the boundaries of Scrub Run block No. 10, Scrub Run block No. 6, Scrub Run block No. 3, Westbrook, Yantaralla, Tara, and East Rufus Runs,

and those parts of Winnebagga, Amoskeag, Scrub Run block No. 9, Scrub Run block No. 5, Scrub, Wannawanna, and West Rufus Runs lying to the east of the dividing line, as notified in *Gazette*, 11th July, 1885.

Resumed Area. Land District of Wentworth; Counties of Tara and Windeyer. The Crown Lands within the boundaries of Scotia No. 1, Scotia No. 2, Scotia No.3 , Scotia No. 4. Scrub Run block No. 2, Scrub Run block No. 4. Scrub Run block No. 5, and Pellwalka Runs, and those parts of Winnebagga, Amoskeag, Scrub Run block No. 8, Scrub Run block No. 9, Scrub, Wannawanna, and West Rufus Runs lying to the west of the dividing line, as notified in *Gazette*, 11th July, 1885.

The area, annual rent, and rate per acre; the area, license fee, and rate per section are as follows:—

Leasehold, 700,175 acres. Annual rent, £2,333 18s. 4d. Rate per acre, 4-5ths d.
Resumed, 703,513 ,, ,, license, 732 16s. 6d. ,, per sec., 13s. 4d.

Name of Holders—The Australian Mortgage, Land, and Finance Company.

LANGAWIRRA PASTORAL HOLDING, No. 34.

Comprising Woodstock, Saladin, Rowena, Langawirra, Langawirra West, Waverley, Leuwin Klip West, Leuwin Klip, and Baroorange South Runs.

Leasehold Area. Land District of Wilcannia; County of Mootwingee. The Crown Lands within the boundaries of Saladin and Langawirra West Runs, and those parts of Langawirra, Rowena, and Woodstock Runs lying to the west of the dividing line, as notified in *Gazette*, 11th July, 1885.

Resumed Area. Land District of Wilcannia; Counties of Mootwingee and Young. The Crown Lands within the boundaries of Baroorange South, Leuwin Klip, Leuwin Klip West, and Waverley Runs and those parts of Langawirra, Bowena, and Woodstock Runs lying to the east of the dividing line, as notified in *Gazette*, 11th August, 1885.

The area, annual rent, and rate per acre; the area, license fee, and rate per section are as follows:—

Leasehold, 228,250 acres. Annual rent, £951 0s. 10d. Rate per acre, 1d.
Resumed, 237,000 ,, ,, license, 617 3s. 9d. ,, per sec., £1 13s. 4d.

Name of Holders—The Australian Mortgage, Land, and Finance Company.

LERIDA PASTORAL HOLDING, No. 235.

Comprising Buckwaroon back No. 2 and Corner Runs.

Leasehold Area. Land District of Cobar; County of Robinson. The Crown Lands within the boundaries of those part of Buckwaroon Back No. 2 and Corner Runs lying to the north-west of the dividing line, as notified in *Gazette*, 31st July, 1885.

Resumed Area. Land District of Cobar; County of Robinson. The Crown Lands within the boundaries of those parts of Buckwaroon Back No. 2 and Corner Runs lying to the south-east of the dividing line, as notified in *Gazette*, 31st July, 1885.

The area, annual rent, and rate per acre; the area, license fee, and rate per section are as follows:—

Leasehold, 78,320 acres. Annual rent, £293 14s. 0d. Rate per acre, 9-10ths d.
Resumed, 76,180 ,, ,, license, 178 10s. 11d. ,, per sec., £1 10s.

Names of Holders—Messrs. Philip Oakden and Matthew Ingle Browne.

LILA SPRINGS PASTORAL HOLDING, No. 247.

Comprising the following Runs, viz.:—Warrego No. 13, Warrego No. 14, Warrego No. 15, Warrego No. 16, North Darling back Run No. 3, North Darling back Run No. 4, North Darling back Run No. 5, and Nelly's Springs Runs.

LEASEHOLD AREA Land Districts of Bourke and Brewarrina; Counties of Culgoa and Gunderbooka. The Crown Lands within the boundaries of Warrego No. 16 and North Darling Back Run No 3 Runs, and those parts of Warrego No. 15 and North Darling Back Run No 4 Runs lying to the north of the dividing line, as notified in *Gazette*, 5th August, 1885.

RESUMED AREA. Land Districts of Bourke and Brewarrina; Counties of Culgoa and Gunderbooka. The Crown Lands within the boundaries of Warrego No. 13, Warrego No. 14, North Darling Back Run No 5, and Nelly's Springs Runs, and those parts of Warrego No 15 and North Darling Back Run No. 4 Runs lying to the south of the dividing line, as notified in *Gazette*, 5th August, 1885.

The area, annual rent, and rate per acre; the area, license fee, and rate per section are as follows:—

Leasehold, 152,331 acres. Annual rent, £634 14s. 3d. Rate per acre, 1d.
Resumed, 151,976 ,, ,, license, 474 18s. 6d. ,, per sec., £2.

Names of Holders—Messrs. Alexander and Arthur Chesney Wilson.

LISSINGTON PASTORAL HOLDING, No. 90.

Comprising the following Runs, viz.:—North Darling Back No. 20, North Darling Back No. 21, North Darling Back No. 24, North Darling Back No. 25, North Darling Back No. 26, and North Darling Back No 28.

LEASEHOLD AREA. Land Districts of Bourke and Brewarrina; Counties of Gunderbooka and Culgoa. The Crown Lands within the boundaries of North Darling Back Run No. 24, North Darling Back Run No 25, and North Darling Back Run No. 28, lying to the south and west of the dividing line, as notified in *Gazette*, 11th July, 1885.

RESUMED AREA. Land District of Brewarrina; County of Culgoa The Crown Lands within the boundaries of North Darling Back Run No. 20, North Darling Back Run No. 21, and North Darling Back Run No. 26, lying to the north and east of the dividing line, as notified in *Gazette*, 11th July, 1885.

The area, annual rent, and rate per acre; the area, license fee, and rate per section are as follows:—

Leasehold, 159,022 acres. Annual rent. £662 11s. 10d. Rate per acre, 1d.
Resumed, 157,805 ,, ,, license, 328 15s. 3d. ,, per sec., £1 6s. 8d.

Name of Holders—Messrs. Richard Goldsbrough and Company.

LLANILLO PASTORAL HOLDING, No. 242.

Comprising the following Runs, viz.:—Llanmillo, West Mead, The Grawin, Grawin Addendum, Wee Warra, Plumbolah No. 5, Plumbolah No. 6, Plumbolah No. 7, Cumborah Springs, and Enterprise.

LEASEHOLD AREA. Land District of Walgett North; County of Finch. The Crown Lands within the boundaries of West Mead Run, and those parts of Llanmillo, The Grawin, Grawin Addendum, Wee Warra, Plumbolah No. 6, and Plumbolah No. 7 Runs lying to the north and east of the dividing line, as notified in *Gazette*, 31st July, 1885.

Resumed Area. Land District of Walgett North ; County of Finch. The Crown Lands within the boundaries of Enterprise, Cumborah Springs, and Plumbolah No. 5 Runs, and those parts of Llanmillo, The Grawin, Grawin Addendum, Wee Warra, Plumbolah No. 6, and Plumbolah No. 7 Runs lying to the south and west of the dividing line, as notified in *Gazette*, 31st July, 1885.

The area, annual rent, and rate per acre ; the area, license fee, and rate per section are as follows :—

Leasehold, 108,287 acres. Annual rent, £676 15s. 11d. Rate per acre, 1½d.
Resumed, 86,940 ,, ,, license, 362 5s. 0d. ,, per sec, £2 13s. 4d.

Names of Holders—Messrs. William Oswald Gilchrist and the Hon. John Brown Watt, M.L.C.

LOWER LILA PASTORAL HOLDING, No. 198.

Comprising West Warrego No. 10, West Warrego No. 11, Lower Lila, Warrego No. 11, Warrego No. 12, North Darling Back block No. 6 Runs.

Leasehold Area. Land District of Bourke ; Counties of Cunderbooka and Irrara. The Crown Lands within the boundaries of Warrego No. 11 Run and those parts of Warrego No. 12, Lower Lila, North Darling Back Block No. 6, and West Warrego No. 10 Runs lying to the south and west of the dividing line, as notified in *Gazette*, 11th July, 1885.

Resumed Area. Land District of Bourke ; County of Irrara. The Crown Lands within the boundaries of West Warrego No. 11 Run and those parts of Lower Lila, North Darling Back Block No. 6, and West Warrego No. 10 Runs lying to the north and east of the dividing line, as notified in *Gazette*, 11th July, 1885.

The area, annual rent, and rate per acre ; the area, license fee, and rate per section are as follows :—

Leasehold, 66,321 acres. Annual rent, £276 7s. 7d. Rate per acre, 1d.
Resumed, 68,500 ,, ,, license, 214 1s. 3d. ,, per sec , £2.

Names of Holders—Messrs. William Murray and William Sanderson.

LOWER NILGIE PASTORAL HOLDING, No. 302.

Leasehold Area. Land District of Walgett North ; County of Finch. The Crown Lands within the boundaries of the Lower Nilgie Run, as defined by proclamation in *Gazette* of 5th August, 1885, under the provisions of sub-section IV., section 75, Crown Lands Act, 1884.

The area, annual rent, and rate per acre, are as follows :—
Leasehold, 10,000 acres. Annual rent, £48 12s. 3d. Rate per acre, 1d. 1-6th.

Name of Holder—Australian Pastoral Company.

LOWER WEELI WEST PASTORAL HOLDING No. 281

Leasehold Area. Land District of Brewarrina ; County of Clyde. The Crown Lands within the boundaries of Lower Weeli West Run, as defined by proclamation in *Gazette*, 5th August, 1885, under the provisions of sub-section IV., section 75, Crown Lands Act, 1884.

The area, annual rent, and rate per acre, are as follows :—

Leasehold, 16,500 acres. Annual rent, £137 10s. 0d. Rate per acre, 2d.

Name of Holder—Mr. Augustus Sullivan.

MAGENTA PASTORAL HOLDING, No. 42.

Comprising Magenta, North Willilbah, Solferino, Tankie, Woolpagarie, and Woolpagarie South Runs.

LEASEHOLD AREA. Land District of Balranald; Counties of Kilfera and Manara. The Crown Lands within the boundaries of those parts of North Willilbah, Magenta, Woolpagarie South, and Woolpagarie Runs lying to the east of the dividing line, as notified in *Gazette*, 11th July, 1885.

RESUMED AREA. Land District of Balranald; Counties of Kilfera and Manara. The Crown Lands within the boundaries of Solferino and Tankie Run, and those parts of North Willilbah, Magenta, Woolpagarie South, and Woolpagarie Runs lying to the west of the dividing line, as notified in *Gazette*, 11th July, 1885.

The area, annual rent, and rate per acre; the area, license fee, and rate per section are as follows:—

Leasehold,	174,820 acres.	Annual rent,	£364 4s. 2d.	Rate per acre,	½d.
Resumed,	181,500 ,,	,,	license, 141 16s. 0d.	,, per sec.,	10s.

Names of Holders—Messrs. Robert and Alexander Landale.

MALLARA PASTORAL HOLDING, No. 23.

Comprising Quamby, West Mallara, and Mallara Runs.

LEASEHOLD AREA. Land District of Wentworth; County of Windeyer. The Crown Lands within the boundaries of those parts of Quamby, West Mallara, and Mallara Runs lying to the north of the dividing line, as notified in *Gazette*, 11th July, 1885.

RESUMED AREA. Land District of Wentworth; County of Windeyer. The Crown Lands within the boundaries of those parts of Quamby, West Mallara, and Mallara Runs lying to the south of the dividing line, as notified in *Gazette*, 11th July, 1885.

The area, annual rent, and rate per acre; the area, license fee, and rate per section are as follows:—

Leasehold,	55,044 acres.	Annual rent,	£114 13s. 6d.	Rate per acre,	½d.
Resumed,	54,730 ,,	,,	license, 85 10s. 4d.	,, per section,	£1.

Name of Holders—Bank of Adelaide.

MALLEE CLIFFS PASTORAL HOLDING, No. 91.

Comprising East Paringi, West Cowl, Outer Paringi, Mallee Cliffs East, Paringi, and Mallee Cliffs Runs.

LEASEHOLD AREA. Land District of Wentworth; County of Wentworth. The Crown Lands within the boundaries of Mallee Cliffs East, and those parts of West Cowl, Outer Paringi, Paringi, and Mallee Cliff Runs lying to the south and east of the dividing line, as notified in *Gazette*, 11th July, 1885.

RESUMED AREA. Land District of Wentworth; County of Wentworth. The Crown Lands within the boundaries of East Paringi and those parts of West Cowl, Outer Paringi, Paringi, and Mallee Cliffs Run lying to the north and west of the dividing line, as notified in *Gazette*, 11th July, 1885.

The area, annual rent, and rate per acre; the area, license fee, and rate per section are as follows:—

Leasehold,	143,440 acres.	Annual rent,	£298 16s. 8d.	Rate per acre,	½d.
Resumed,	144,800 ,,	,,	license, 226 5s. 0d.	,, per sec.,	£1.

Name of Holders—Commercial Bank of Adelaide of South Australia.

MANFRED PASTORAL HOLDING, No. 237.

Comprising Darnick, Eildon, Kasserhill, Kilfera A, Kilfera B, Kilfera E, Kilfera G, Miparo of Manfred East and Miparo of Manfred West Runs.

LEASEHOLD AREA. Land Districts of Wilcannia and Balranald; County of Manara. The Crown Lands within the boundaries of Miparo of Manfred East and Kilfera A Runs, and those parts of Kilfera G, Kilfera E, and Kilfera B Runs lying to the east and north of the dividing line, as notified in *Gazette*, 31st July, 1885.

RESUMED AREA. Land Districts of Wilcannia and Balranald; County of Manara. The Crown Lands within the boundaries of Eildon, Darnick, Miparo of Manfred West, Kasserhill Runs, and those parts of Kilfera G, Kilfera E, and Kilfera B Runs lying to the west and south of the dividing line, as notified in *Gazette*, 31st July, 1885.

The area, annual rent, and rate per acre; the area, license fee, and rate per section are as follows:—

Leasehold, 279,186 acres.	Annual rent, £581 12s. 9d.	Rate per acre, ½d.
Resumed, 287,780 ,,	,, license, 224 16s. 7d.	,, per sec., 10s.

Name of Holder—Mr. William Taylor.

MARANOA PASTORAL HOLDING, No. 62.

Comprising the following Runs. viz :—Ashton, Bantry, Birrawarra, Birrawarra West, Boongunnyarra, Erirah back blocks Nos. 1 and 2, Glenample, Irrara back block No. 3, Jacombe, Mucruss, Parasia, Tralee, Upper Birrawurra, Upper Birrawurra West, and Youngarignia.

LEASEHOLD AREA. Land District of Bourke; County of Irrara. The Crown Lands within the boundaries of Glenample, Parasia, Erirah back block No. 1, Erirah back block No. 2, Upper Birrawarra, and Upper Birrawarra West Runs, and those parts of Irrara back block No. 3, Bantry, Birrawarra, Birrawarra West and Tralee Runs lying to the north of the dividing line, as notified in *Gazette*, 11th July, 1885.

RESUMED AREA. Land District of Bourke; County of Irrara. The Crown Lands within the boundaries of Youngarignia, Boongunnyarra, Ashton, Jacombe, and Macruss Runs, and those parts of Irrara back block No 3, Bantry, Tralee, Birrawarra, and Birrawarra West Runs lying to the south of the dividing line, as notified in *Gazette*, 11th July, 1885.

The area, annual rent, and rate per acre; the area, license fee, and rate per section are as follows:—

Leasehold, 311,000 acres.	Annual rent, £1,295 16s. 8d.	Rate per acre, 1d.
Resumed, 277,820 ,,	,, license, 759 13s. 3d.	,, per sec., £1 15s.

Name of Holder—Mr. James Tyson.

MARFIELD PASTORAL HOLDING, No. 154.

Comprising Marfield block A, Marfield block B, Marfield block C, Marfield block D, Marfield block E, Moama block U, and Moama block V Runs.

LEASEHOLD AREA. Land District of Wilcannia; County of Woore. The Crown Lands within the boundaries of Marfield block A, Moama block U, and Moama block V Runs, and that part of Marfield block B Run lying to the west of the dividing line, as notified in *Gazette*, 11th July, 1885.

RESUMED AREA. Land District of Wilcannia ; County of Woore. The Crown Lands within the boundaries of Marfield block C, Marfield block D, and Marfield block E Runs, and that part of Marfield block B Run lying to the east of the dividing line, as notified in *Gazette*, 11th July, 1885.

The area, annual rent, and rate per acre ; the area, license fee, and rate per section are as follows :—

Leasehold, 238,420 acres.	Annual rent, £993 8s. 4d.	Rate per acre, 1d.	
Resumed, 237,600 ,,	,, license, 495 0s. 0d.	,, per sec., £1 6s. 8d.	

Names of Holders—Messrs George Napier Turner and John Moodie.

MARMA PASTORAL HOLDING, No. 61.

Comprising Marma and North Mundonai Runs.

LEASEHOLD AREA. Land District of Wentworth ; County of Taila. The Crown Lands within the boundaries of those parts of Marma and North Mundonah Runs lying to the west of the dividing line, as notified in *Gazette*, 11th July, 1885.

RESUMED AREA. Land District of Wentworth ; County of Taila. The Crown Lands within the boundaries of those parts of Marma and North Mundonah Runs lying to the east of the dividing line, as notified in *Gazette*, 11th July, 1885.

The area, annual rent, and rate per acre ; the area, license fee, and rate per section are as follows :—

Leasehold, 44,800 acres.	Annual rent, £93 6s. 8d.	Rate per acre, ½d.	
Resumed, 45,120 ,,	,, license, 70 10s. 0d.	,, per section, £1.	

Name of Holder—Mr. William Taylor.

MAROOBA PASTORAL HOLDING, No. 108.

Comprising Mordie and Moonie Runs.

LEASEHOLD AREA. Land District of Hillston North ; County of Blaxland. The Crown Lands within the boundaries of Moonie Run lying to the east of the dividing line, as notified in *Gazette*, 11th July, 1885.

RESUMED AREA. Land District of Hillston North ; County of Blaxland. The Crown Lands within the boundaries of Mordie Run lying to the west of the dividing line, as notified in *Gazette*, 11th July, 1885.

The area, annual rent, and rate per acre ; the area, license fee, and rate per section are as follows :—

Leasehold, 30,111 acres.	Annual rent, £94 2s. 0d.	Rate per acre, ¾d.	
Resumed, 31,320 ,,	,, license, 106 0s. 8d.	,, per sec., £2 3s. 4d.	

Names of Holders—Messrs. Richard Williamson and Robert Carr.

MARRA PASTORAL HOLDING, No. 103.

Comprising the following Runs, viz. :— Myali, Myali back, Myall block No. 4 and No. 5 Mount Macpherson block A, Mount Macpherson, Walker's 22 Camp back, Walker's 22 Camp, and Balara.

LEASEHOLD AREA. Land District of Bourke ; County of Killara. The Crown Lands within the boundaries of Walker's 22 Camp, Walker's 22 Camp Back, Mount Macpherson and Mount Macpherson Block A Runs and those parts of Myall Block No. 4 and Myall Block No. 5 Runs lying to the south-west of the dividing line, as notified in *Gazette*, 11th July, 1885.

Resumed Area. Land District of Bourke; County of Killara. The Crown Lands within the boundaries of Myali, Myali Back and Balara Runs and those parts of Myall Block No. 4 and Myall Block No. 5 Runs lying to the north-east of the dividing line, as notified in *Gazette*, 11th July, 1885.

The area, annual rent, and rate per acre; the area, license fee, and rate per section are as follows:—

Leasehold, 229,940 acres. Annual rent, £1,628 14s. 10d. Rate per ac., 1d. 7-10ths
Resumed, 239,695 ,, ,, license, 838 15s. 6d. ,, per sec., £2 4s. 9½d

Names of Holders—Messrs. Alexander Hay and Thomas Graves.

MEADOWS PASTORAL HOLDING, No. 12.

Comprising Rankin's Hill East No. 4, block C, and Rankin's Hill East, No. 4, block D Runs.

Leasehold Area. Land District of Cobar; County of Booroondarra. The Crown Lands within the boundaries of Rankin's Hill East No. 4 block D Run lying to the south-east of the dividing line, as notified in *Gazette*, 11th July, 1885.

Resumed Area. Land District of Cobar; County of Booroondarra. The Crown Lands within the boundaries of Rankin's Hill East No. 4 block C Run lying to the north-west of the dividing line, as notified in *Gazette*, 11th July, 1885.

The area, annual rent, and rate per acre; the area, license fee, and rate per section are as follows:—

Leasehold, 63,960 acres. Annual rent, £239 17s. 0d. Rate per acre, 9-10th d.
Resumed, 63,760 ,, ,, license, 159 8s. 0d. ,, per sec., £1 12s. 0d.

Names of Holders—Mary Welsh, Evan Evans and Warden Harry Graves (Trustees of H. B. Welsh).

MENAMURTEE PASTORAL HOLDING, No. 217.

Comprising Gambool, West Parkingi, Peveril, Moorgunnia, Mulga No. 2, Mulga No. 3, Barbiston and Woytchugga Runs.

Leasehold Area. Land District of Wilcannia; Counties of Young and Yungnulgra. The Crown Lands within the boundaries of Gambool and Woytchugga Runs and those parts of Barbiston, Mulga No. 2 and Mulga No. 3 Runs lying to the east of the dividing line, as notified in *Gazette*, 31st July, 1885.

Resumed Area. Land District of Wilcannia; Counties of Young and Yungnulgra. The Crown Lands within the boundaries of Peveril, West Parkingi and Moorgunnia Runs and those parts of Barbiston, Mulga No. 2 and Mulga No. 3 Runs lying to the west of the dividing line, as notified in *Gazette*, 31st July, 1885.

The area, annual rent, and rate per acre; the area, license fee, and rate per section are as follows:—

Leasehold, 203,833 acres. Annual rent, £849 6s. 1d. Rate per acre, 1d.
Resumed, 214,796 ,, ,, license, 671 4s. 9d. ,, per section, £2.

Name of Holder—Mr. Daniel Whittle Harvey Patterson.

MERRI MERRIWA PASTORAL HOLDING, No. 149.

Comprising Merrimerriwa Runs.

Leasehold Area. Land District of Hillston North; County of Blaxland. The Crown Lands within the boundaries of that part of Merrimerriwa Run lying to the north of the dividing line, as notified in *Gazette*, 11th July, 1885.

Resumed Area. Land District of Hillston North; County of Blaxland. The Crown Lands within the boundaries of that part of Merrimerriwa Run lying to the south of the dividing line, as notified in *Gazette*, 11th July, 1885.

The area, annual rent, and rate per acre; the area, license fee, and rate per section are as follows:—

Leasehold, 13,080 acres. Annual rent, £54 10s. 0d. Rate per acre, 1d.
Resumed, 12,300 ,, Not under Occupation License.

Name of Holder—Mr. John Bourke.

MERUNGLE PASTORAL HOLDING, No. 187.

Comprising the following Runs, viz.:—Blowclear, Cumbigingi, Gonowlia, Mungolia, Outer Upper North Thononga, Upper North Thononga, Wheabah, Wealbah block A, Wealbah block B, Wealbah block C, and Wealbah block D.

Leasehold Area. Land District of Hay North; Counties of Franklin and Waljeers. The Crown Lands within the boundaries of Outer Upper North Thonanga Run and those parts of Wealbah block D, Wealbah block A and Upper North Thonanga Runs lying to the south-west of the dividing line as notified in *Gazette*, 11th July, 1885.

Resumed Area. Land District of Hay North; County of Franklin. The Crown Lands within the boundaries of Wealbah block C, Wealbah block B, Mungolia, Gonowlia, Blowclear, Cumbigingi and Wheabah Runs and those parts of Wealbah block D, Wealbah block A, and Upper North Thononga Runs lying to the north-west of the dividing line, as notified in *Gazette*, 11th July, 1885.

The area, annual rent, and rate per acre; the area, license fee, and rate per section are as follows:—

Leasehold, 92,096 acres. Annual rent, £805 16s. 10d. Rate per ac., 2d. 1-10th.
Resumed, 16,872 ,, ,, license, 119 10s. 3d. ,, per sec., £4 10s. 8d.

Names of Holders—Messrs. Alexander Armstrong, James Kinnimonth and Walter Tully.

MERYULA PASTORAL HOLDING, No. 205.

Comprising the following Runs, viz.:—Booroomugga, Booroomugga No. 1 West, back Booramugga, back Booramugga No. 1 West, back Booroomugga No. 2 West, back of back Booramugga No. 2 West, back of back Booroomugga No. 1 West, back of back Booroomugga.

Leasehold Area. Land District of Cobar; County of Robinson. The Crown Lands within the boundaries of Booroomugga and Back Booroomugga Runs and those parts of Booroomugga No. 1 West, Back Booroomugga No. 1 West, Back of Back Booroomugga No. 1 West and Back of Back Booroomugga Runs lying to the north and east of the dividing line, as notified in *Gazette*, 31st July, 1885.

Resumed Area. Land District of Cobar; County of Robinson. The Crown Lands within the boundaries of Back Booroomugga No. 2 West and Back of Back Booroomugga No. 2 West Runs and those parts of Booroomugga No. 1 West, Back Booroomugga No 1 West, Back of Back Booroomugga No. 1 West, and Back of Back Booroomugga Runs, lying to the south and west of the dividing line, as notified in *Gazette*, 31st July, 1885.

The area, annual rent, and rate per acre; the area, license fee, and rate per section are as follows:—

Leasehold, 247,188 acres Annual rent, £823 19s. 3d. Rate per ac., 8-10th d.
Resumed, 240,214 ,, ,, license, 516 1s. 9d. ,, per sec., £1 7s. 6d.

Names of Holders—Messrs. William Alison and William Alison, junr.

MILREA PASTORAL HOLDING, No. 105.

Comprising Milrea and Milrea Minor Runs.

LEASEHOLD AREA. Land District of Walgett North; County of Finch. The Crown Lands within the boundaries of those parts of Milrea and Milrea Minor Run lying to the west of the dividing line, as notified in *Gazette*, 11th July, 1885.

RESUMED AREA. Land District of Walgett North; County of Finch. The Crown Lands within the boundaries of those parts of Milrea and Milrea Minor Runs lying to the east of the dividing line, as notified in *Gazette*, 11th July, 1885.

The area, annual rent, and rate per acre; the area, license fee, and rate per section are as follows:—

Leasehold,	32,195 acres.	Annual rent,	£201 4s. 5d.	Rate per acre,	1½d.
Resumed,	2,253 ,,	,, license,	9 7s. 9d.	,, per sec.,	£2 13s. 4d.

Name of Holder—Mr. Gustavus Aird Murray.

MILROY PASTORAL HOLDING, No. 125.

Comprising the following Runs, viz.:—Drumdelang, Upper Bukharah, Morven, Birie East (No. 2), Milroy North, Loondy, Milroy, Torwood, Lamington, Milroy South, Payera, Staffa, Milroy West and block B.

LEASEHOLD AREA. Land District of Brewarrina; County of Narran. The Crown Lands within the boundaries of Drumdelang, Upper Bukharah, Morven, Birie East (No. 2), Milroy, Milroy North, and Loondy Runs and those parts of Torwood, Lamington and Milroy South Runs lying to the south-east of the dividing line, as notified in *Gazette*, 11th July, 1885.

RESUMED AREA. Land District of Brewarrina; Counties of Narran and Culgoa. The Crown Lands within the boundaries of Payera, Staffa, Milroy West, and block B Runs and those parts of Torwood, Lamington and Milroy South Runs lying to the north-west of the dividing line, as notified in *Gazette*, 11th July, 1885.

The area, annual rent, and rate per acre; the area, license fee, and rate per section are as follows:—

Leasehold,	155,160 acres.	Annual rent,	£1,293 0s. 0d.	Rate per acre,	2d.
Resumed,	154,580 ,,	,, license,	644 1s. 8d.	,, per sec.,	£2 13s. 4d.

Name of Holders—Messrs. Dalgety and Company.

MOGIL MOGIL PASTORAL HOLDING, No. 268.

LEASEHOLD AREA. Land District of Walgett North; County of Finch. The Crown Lands within the boundaries of Mogil Mogil Run, as defined by proclamation in *Gazette*, 5th August, 1885, under the provision of sub-section IV., section 75, Crown Lands Act 1884.

The area, annual rent, and rate per acre are as follows:—

Leasehold,	21,380 acres.	Annual rent,	£44 10s. 10d.	Rate per acre,	½d.

Name of Holder—Mr. Robert Walker.

MOIRA PLAINS PASTORAL HOLDING, No. 71.

Comprising Moira Plains block A North and Moira Plains block A South Runs.

LEASEHOLD AREA. Land District of Wilcannia; County of Werunda. The Crown Lands within the boundaries of Moira Plains block A South Run and that

part of Moira Plains block A North Run, lying to the south-east of the dividing line as notified in *Gazette*, 11th July, 1885.

RESUMED AREA. Land District of Wilcannia; County of Werunda The Crown Lands within the boundaries of that part of Moira Plains block A North Run lying to the north-west of the dividing line, as notified in *Gazette*, 11th July, 1885.

The area, annual rent, and rate per acre; the area, license fee, and rate per section are as follows:—

Leasehold, 48,100 acres.	Annual rent, £200 8s. 4d.	Rate per acre, 1d.
Resumed, 37,100 ,,	,, license, 115 18s. 9d.	,, per section, £2.

Name of Holders –Bank of New South Wales.

MOKELY PASTORAL HOLDING, No. 87.

Comprising Sturt block No. 5, Sturt block No. 6, and Sturt block No. 7 Runs.

LEASEHOLD AREA. Land District of Wilcannia; Counties of Tongowoko and Poole. The Crown Lands within the boundaries of Sturt block No. 7 Run and that part of Sturt block No. 6 Run lying to the east of the dividing line, as notified in *Gazette*, 11th July, 1885.

RESUMED AREA. Land District of Wilcannia; County of Poole. The Crown Lands within the boundaries of Sturt block No 5 Run and that part of Sturt block No. 6 Run lying to the west of the dividing line, as notified in *Gazette*, 11th July, 1885.

The area, annual rent, and rate per acre; the area, license fee, and rate per section are as follows:—

Leasehold, 95,960 acres.	Annual rent, £199 18s. 4d.	Rate per acre, ½d.
Resumed, 96,000 ,,	,, license, 150 0s. 0d.	,, per section, £1.

Name of Holder—Mr. Lloyd Jones.

MOLTEN PLAINS PASTORAL HOLDING, No. 69.

Comprising North Darling back Run No. 10, North Darling back Run No. 11, North Darling back Run No. 12, and North Darling back Run No. 15.

LEASEHOLD AREA. Land District of Brewarrina; County of Culgoa. The Crown Lands within the boundaries of North Darling Back Run No 15 and that part of North Darling Back Run No. 10 lying to the west of the dividing line, as notified in *Gazette*, 11th July, 1885.

RESUMED AREA. Land District of Brewarrina; County of Culgoa. The Crown Lands within the boundaries of North Darling Back Run No. 11, North Darling Back Run No. 12, and that part of North Darling Back Run No. 10 lying to the east of the dividing line, as notified in *Gazette*, 11th July, 1885.

The area, annual rent, and rate per acre; the area, license fee, and rate per section are as follows:—

Leasehold, 118,400 acres.	Annual rent, £493 6s. 8d.	Rate per acre, 1d.
Resumed, 121,200 ,,	,, license, 260 7s. 10d.	,, per sec., £1 7s. 6d.

Name of Holders—Trust and Agency Company of Australasia.

MOMBA PASTORAL HOLDING, No. 55.

Comprising the following Runs, viz.:—Mount Macpherson block No. 1, Yentabangie, Wonkoo, Wonkoo South, Caunalmurtie, Cunellie, Ullollie, Batthing Spring, East Barago, Mount Jack North, Mount Macpherson West No. 1, Mount Macpherson West No. 2, East Peri, Myall block No. 6, Mount Jack, Charlton West, Moorquong, Purnanga, The Wells, Charlton, Bunker's Creek, Dolora, Tallandra, Moorabin, Analarra, Waltragalda, Cobrilla, Kambula, Outer Cabrilla, Outer Kambula, Callindra, Dilkoosha, Dilkoosha North, Rosstrevor, Yungnulgra Plains South, Mallambray, Peery, Parkungi, Mallambry North, Yungnulgra Plains, Narrowa, and Muntawa.

Leasehold Area. Land Districts of Cobar and Wilcannia; Counties of Killara, Yungnulgra, and Fitzgerald. The Crown Lands within the boundaries of Delora, Kambula, Analarra, Callindra, Mount Macpherson West No. 1, Mount Macpherson West No. 2, Mount Macpherson No. 1, Mount Jack, Mount Jack North, Myall block No. 6, Dilkoosha North, Ullollie, East Peri, Yentabangie, Wonkoo South, Wonkoo, Purnanga, and Muntawa Runs, and those parts of Moorquong, Cunellie, East Barigo, Batthing Spring, Outer Kambula, Cobrilla, Outer Cobrilla, Tallandra, Narrowa, and Dilkoosha Runs lying to the east of the dividing line, as notified in *Gazette*, 11th July, 1885.

Resumed Area. Land District of Wilcannia; Counties of Killara, Yungnulgra, Young, and Fitzgerald. The Crown Lands within the boundaries of Cannalmurtie, Charlton, Peery, Charlton West, Rosstrevor, Yungnulgra Plains, Yungnulgra Plains South, Parkungi, Bunker's Creek, The Wells, Mallambray North, Mallambray, Waltragalda, and Moorabin Runs, and those parts of Moorquong, Cunellie, East Barigo, Narrowa, Batthing Spring, Outer Kambula, Outer Cabrilla, Cobrilla, Dilkoosha, and Tallandra Runs lying to the west of the dividing line, as notified in *Gazette*, 11th July, 1885.

The area, annual rent, and rate per acre; the area, license fee, and rate per section are as follows:—

Leasehold, 1,085,148 acres. Annual rent, £6,103 19s. 2d. Rate per acre, 1d. 7-20th.
Resumed, 1,010,216 ,, ,, license, 3,535 2s. 0d. ,, per sec., £2 4s. 9½d.

Name of Licensees—The Momba Pastoral Company.
,, Leaseholders—Sir T. Elder, R. B. Smith, and Sir J. M'Culloch.

MONDADOO PASTORAL HOLDING, No. 117.

Comprising Upper Weeli West and Hermitage West Runs.

Leasehold Area. Land District of Brewarrina; County of Clyde. The Crown Lands within the boundaries of that part of Hermitage West Run lying to the south of the dividing line, as notified in *Gazette*, 11th July, 1885.

Resumed Area. Land District of Brewarrina; County of Clyde. The Crown Lands within the boundaries of Upper Weeli West Run and that part of Hermitage West Run lying to the north of the dividing line, as notified in *Gazette*, 11th July, 1885.

The area, annual rent, and rate per acre; the area, license fee, and rate per section are as follows:—

Leasehold, 14,468 acres. Annual rent, £120 11s. 4d. Rate per acre, 2d.
Resumed, 471 ,, ,, license, 2 9s. 1d. ,, per sec., £3 6s. 8d.

Name of Holders—Australian Joint Stock Bank.

MONOLON No. 5, PASTORAL HOLDING, No. 204.

Comprising Monolon Peak Downs No. 5 Run.

Leasehold Area. Land District of Wilcannia; County of Fitzgerald. The Crown Lands within the boundaries of that part of Monolon Peak Downs No. 5 Run lying to the south of the dividing line, as notified in *Gazette*, 31st July, 1885.

RESUMED AREA. Land District of Wilcannia; County of Fitzgerald. The Crown Lands within the boundaries of that part of Monolon Peak Downs No. 5 Run lying to the north of the dividing line, as notified in *Gazette*, 31st July, 1885.

The area, annual rent, and rate per acre; the area, license fee, and rate per section are as follows:—

Leasehold, 36,000 acres. Annual rent, £112 10s. 0d. Rate per acre, ¾d.
Resumed, 33,600 ,, ,, license, 70 0s. 0d. ,, per sec., £1 6s. 8d.

Names of Holders—Messrs. William Murray and William Sanderson.

MOOCULTA PASTORAL HOLDING, No. 315.

Comprising West Bogan No. 30, West Bogan No. 29, Booda and Mialora Runs.

LEASEHOLD AREA. Land District of Bourke; County of Cowper. The Crown Lands within the boundaries of those parts of West Bogan No. 29, West Bogan No. 30, Mialora, and Booda Runs lying to the north of the dividing line, as notified in *Gazette*, 14th October, 1885.

RESUMED AREA. Land District of Bourke; County of Cowper. The Crown Lands within the boundaries of those parts of West Bogan No. 30, West Bogan No. 29, Mialora, and Booda Runs lying to the east, south, and west of the dividing line, as notified in *Gazette*, 14th October, 1885.

The area, annual rent, and rate per acre; the area, license fee, and rate per section are as follows:—

Leasehold, 74,768 acres. Annual rent £467 6s. 0d. Rate per acre, 1½d.
Resumed, 70,193 ,, ,, license, 215 18s. 2d. ,, per sec., £2 13s. 4d.

Name of Holders—Commercial Banking Company of Sydney.

MOOLAH PASTORAL HOLDING, No. 10.

Comprising Outer Back Wangaron, Yallock North, and Yallock North block A Runs.

LEASEHOLD AREA. Land District of Hillston North; County of Mossgiel. The Crown Lands within the boundaries of Yallock North Run and that part of Yallock North block A Run lying to the west of the dividing line, as notified in *Gazette*, 11th July, 1885.

RESUMED AREA. Land District of Hillston North; County of Mossgiel. The Crown Lands within the boundaries of Outer Back Wangaroon Run and that part of Yallock North block A Run lying to the east of the dividing line, as notified in *Gazette*, 11th July, 1885.

The area, annual rent, and rate per acre; the area, license fee, and rate per section are as follows:—

Leasehold, 95,360 acres. Annual rent, £158 18s. 8d. Rate per acre, 2-5th d.
Resumed, 96,120 ,, ,, license, 100 2s. 6d. ,, per sec,, 13s. 4d.

Names of Holders—Messrs. Robert Hugh Muir Morrison and James Fergusson.

MOOLBONG PASTORAL HOLDING, No. 219.

Comprising Sebastopol block C No. 3, Sebastopol block B No. 2, No. 10 Jereelumbie Creek, block B 58, Kendal and Aotea Runs.

LEASEHOLD AREA. Land District of Hillstone North; Counties of Franklin and Waljeers. The Crown Lands within the boundaries of Sebastopol block C No. 3, and Sebastopol block B No. 2 Runs, and those parts of No. 10 Jereelumbie Creek and Aotea Runs lying to the west of the dividing line, as notified in *Gazette*, 31st July, 1885.

Resumed Area. Land District of Hillstone North; County of Franklin. The Crown Lands within the boundaries of Block B 58 and Kendal Runs and those parts of No. 10 Jereelumbie Creek and Aotea Runs lying to the east of the dividing line, as notified in *Gazette*, 31st July, 1885.

The area, annual rent, and rate per acre; the area, license fee, and rate per section are as follows:—

Leasehold, 55,210 acres.	Annual rent, £517 11s. 11d.	Rate per acre, 2¼d.	
Resumed, 13,162 ,,	,, license, 82 5s. 3d.	,, per sec., £4.	

Names of Holders—Messrs. William Murray, and Hugh Murray Strachan.

MOONGULLA WEST PASTORAL HOLDING, No. 308.

Leasehold Area. Land District of Walgett; County of Finch. The Crown Lands within the boundaries of Mongulla West Run as defined by proclamation in *Gazette* of 5th August, 1885, under the provisions of Sub-section IV., Section 75, Crown Lands Act, 1844.

The area, annual rent, and rate per acre are as follows:—

Leasehold, 40,400 acres. Annual rent, £171 14s. Rate per acre, 1d. 1-50th.

Name of Holders—National Bank of Australasia.

MOORARA PASTORAL HOLDING, No. 194.

Comprising the following Runs, viz.:—Gunpanoola East, Outer Gunpanoola, Barrara, East Barrara, East Barrara Divide, Mythe, Outer Mythe, Outer back Mythe block B, North Mythis block A, North Mythis block B, North Mythis block C, South Porcupine, Enid, Camelot, West Panban block A, West Panban block B, Coonong, Plentiful Plains, Linbee, and Midgehope.

Leasehold Area. Land Districts of Wentworth and Wilcannia; County of Perry. The Crown Lands within the boundaries of Gunpanoola East, Outer Gunpanoola, South Porcupine, Enid, Plentiful Plains, and Linbee Runs, and those parts of Barrara, East Barrara, East Barrara Divide, North Mythis block C, Camelot, and Midgehope Runs lying to the north of the dividing line, as notified in *Gazette*, 11th July, 1885.

Resumed Area. Land Districts of Wentworth and Wilcannia; County of Perry. The Crown Lands within the boundaries of Mythe, Outer Mythe, Outer back Mythis block B, North Mythis block B, North Mythis block A, West Panban block B, West Panban block A, and Coonong Runs, and those parts of Barrara, East Barrara, East Barrara Divide, North Mythis block C, Camelot, and Midgehope Runs lying to the south of the dividing line, as notified in *Gazette*, 11th July, 1885.

The area, annual rent, and rate per acre; the area, license fee, and rate per section are as follows:—

Leasehold, 511,968 acres.	Annual rent, £533 6s. 0d.	Rate per acre, ¼d.	
Resumed, 509,040 ,,	,, license, 265 2s. 6d.	,, per sec., 6s. 8d.	

Name of Holders—Bank of Adelaide.

MOORNA PASTORAL HOLDING, No. 202.

Comprising Ana-branch, Bullonkeena, Bundawingee, and Moorna Runs.

Leasehold Area. Land District of Wentworth; County of Tara. The Crown Lands within the boundaries of Bundawingee Run and those parts of Moorna and Bullonkeena Runs lying to the south-west of the dividing line, as notified in *Gazette*, 31st July, 1885.

RESUMED AREA. Land District of Wentworth; County of Tara. The Crown Lands within the boundaries of Ana-branch Run and those parts of Moorna and Bullonkeena Runs lying to the north-east of the dividing line, as notified in *Gazette*, 31st July, 1885.

The area, annual rent, and rate per acre; the area, license fee, and rate per section are as follows:—

Leasehold, 63,172 acres.	Annual rent, £210 11s. 6d.	Rate per acre, 4-5th d.
Resumed, 36,604 ,,	,, license, 95 6s. 6d.	,, per sec, £1 13s. 4d.

Name of Holders—The Union Bank of Australia.

MOOTHUMBIL PASTORAL HOLDING, No. 78.

Comprising Moothumbool, Crowl Creek block No. 6, and Crowl Creek block No. 7 Runs.

LEASEHOLD AREA. Land District of Cobar; County of Mouramba. The Crown Lands within the boundaries of that part of Moothumbool Run lying to the east of the dividing line, as notified in *Gazette*, 11th July, 1885.

RESUMED AREA. Land District of Cobar; County of Mouramba. The Crown Lands within the boundaries of Crowl Creek block No. 6, and Crowl Creek block No. 7 Runs, and that part of Moothumbool Run lying to the west of the dividing line, as notified in *Gazette*, 11th July, 1885.

The area, annual rent, and rate per acre; the area, license fee, and rate per section are as follows:—

Leasehold, 59,400 acres.	Annual rent, £371 5s. 0d.	Rate per acre, 1½d.
Resumed, 58,900 ,,	,, license, 115 0s. 9d.	,, per section, £1 5s.

Name of Holders—Trust and Agency Company of Australasia.

MOOTWINGEE PASTORAL HOLDING, No 45.

Comprising Mootwingee and Pine Hill Runs.

LEASEHOLD AREA. Land District of Wilcannia; County of Mootwingee. The Crown Lands within the boundaries of those parts of Mootwingee and Pine Hill Runs lying to the north of the dividing line, as notified in *Gazette*, 11th July, 1885.

RESUMED AREA. Land District of Wilcannia; County of Mootwingee. The Crown Lands within the boundaries of those parts of Mootwingee and Pine Hill Runs lying to the south of the dividing line, as notified in *Gazette*, 11th July, 1885.

The area, annual rent, and rate per acre; the area, license fee, and rate per section are as follows:—

Leasehold, 38,660 acres.	Annual rent, £120 16s. 3d.	Rate per acre, ½d.
Resumed, 39,960 ,,	,, license, 83 5s. 0d.	,, per sec., £1 6s. 8d.

Names of Holders—Messrs. John M. Highett and William E. Highett.

MOQUILAMBA PASTORAL HOLDING, No. 31.

Comprising Moquilamba South No. 1 Run.

LEASEHOLD AREA. Land District of Cobar; County of Robinson. The Crown Lands within the boundaries of that part of Moquilamba South No. 1 Run lying to the east of the dividing line, as notified in *Gazette*, 11th July, 1885.

Resumed Area. Land District of Cobar; County of Robinson. The Crown Lands within the boundaries of that part of Moquilamba South No. 1 Run lying to the west of the dividing line, as notified in *Gazette*, 11th July, 1885.

The area, annual rent, and rate per acre; the area, license fee, and rate per section are as follows:—

Leasehold, 23,354 acres.	Annual rent, £97 6s. 2d.	Rate per acre, 1d.	
Resumed, 24,000 ,,	,, license, 75 0s. 0d.	,, per section, £2.	

Name of Holder—Mr. William Kempton Smith.

MORDEN PASTORAL HOLDING, No. 213.

Comprising Mount Arrowsmith No. 3, Mount Arrowsmith No 4, West Wonominto Creek No. 1, Cobham, Minaley and Kayrunnera North Runs.

Leasehold Area. Land District of Wilcannia; Counties of Yantara and Mootwingee. The Crown Lands within the boundaries of Kayrunnera North and Minaley Runs and that part of Cobham Run lying to the east of the dividing line, as notified in *Gazette*, 31st July, 1885.

Resumed Area. Land District of Wilcannia; Counties of Evelyn and Yantara. The Crown Lands within the boundaries of Mount Arrowsmith Nos. 3 and 4 Runs, Wonominto Creek No. 1 Run, and that part of Cobham Run lying to the west of the dividing line, as notified in *Gazette*, 31st July, 1885.

The area, annual rent, and rate per acre; the area, license fee, and rate per section are as follows:—

Leasehold, 154,410 acres.	Annual rent, £482 10s. 8d.	Rate per acre, ¾d.	
Resumed, 153,500 ,,	,, license, 319 15s. 10d.	,, per sec., £1 6s. 8d.	

Name of Holders—Messrs. Dalgety and Company.

MOSSGIEL PASTORAL HOLDING, No. 246.

Comprising Abbotsford, Mossgiel, Ellisland, Strathavon and Papakura No. 3 Runs.

Leasehold Area. Land District of Hillston North; Counties of Mossgiel and Waljeers. The Crown Lands within the boundaries of Strathavon and Papakura No. 3 Runs and those parts of Ellisland and Mossgiel Runs lying to the south and east of the dividing line, as notified in *Gazette*, 5th August, 1885.

Resumed Area. Land District of Hillston North; Counties of Mossgiel and Waljeers. The Crown Lands within the boundaries of Abbotsford Run and those parts of Mossgiel and Ellisland Runs lying to the north and west of the dividing line, as notified in *Gazette*, 5th August, 1885.

The area, annual rent, and rate per acre; the area, license fee, and rate per section are as follows:—

Leasehold, 133,067 acres.	Annual rent, £1,108 17s. 10d.	Rate per acre, 2d.	
Resumed, 73,973 ,,	,, license, 308 4s. 5d.	,, per sec., £2 13s. 4d.	

Name of Holders—Australian Mortgage Land and Finance Company.

MOUNT ARROWSMITH PASTORAL HOLDING, No. 151.

Comprising Pinpira E, Pinpira F, Pinpira G, Pinpira H and Mount Arrowsmith Runs.

Leasehold Area. Land District of Wilcannia; County of Evelyn. The Crown Lands within the boundaries of Pinpira G and Pinpira H Runs and those parts of Pinpira F and Mount Arrowsmith Runs lying to the north and east of the dividing line, as notified in *Gazette*, 11th July, 1885.

RESUMED AREA. Land District of Wilcannia; County of Evelyn. The Crown Lands within the boundaries of Pinpira E Run and those parts of Pinpira F and Mount Arrowsmith Runs lying to the south and west of the dividing line, as notified in *Gazette*, 11th July, 1885.

The area, annual rent, and rate per acre; the area, license fee, and rate per section are as follows:—

Leasehold, 123,320 acres. Annual rent, £385 7s. 6d. Rate per acre, ¾d.
Resumed, 121,200 ,, ,, license, 252 10s. 0d. ,, per sec., £1 6s. 8d.

Name of Holders—Australian Mortgage, Land, and Finance Company.

MOUNT BOORITHUMBLE PASTORAL HOLDING, No. 307.

LEASEHOLD AREA. Land District of Hillston North; County of Blaxland. The Crown Lands within the boundaries of Mount Boorithumble Run as defined by proclamation in *Gazette* of 5th August, 1885, under the provisions of sub-section IV., section 75, Crown Lands Act, 1884.

The area, annual rent, and rate per acre are as follows:—

Leasehold, 26,968 acres. Annual rent, £56 3s. 8d. Rate per acre, ½d.

Names of Holders—Messrs. William McNicol and William Bailey.

MOUNT GIPPS PASTORAL HOLDING, No. 20.

Comprising the following Runs, viz.:—Coonbaralba, Yancowinna Creek North No. 1, Yancowinna Creek North No. 2, Yancowinna Creek East No. 1, Yancowinna Creek East No. 2, Topar West, Mount Gipps No. 1, Mount Gipps No. 2, Naradin, Inkerman West, Mount Gipps South, Stephen's Creek, Nadbuck West, Gairdner's Creek block No. 1, Gairdner's Creek block No. 2, Naradin North, Moorkai and Yancowinna Creek South.

LEASEHOLD AREA. Land District of Wilcannia; County of Yancowinna. The Crown Lands within the boundaries of Coonbaralba, Gairdner's Creek block No. 1, Mount Gipps No. 2, Yancowinna Creek No. 1, Yancowinna Creek No. 2, Yancowinna Creek East No. 1, and Mount Gipps No. 1 Runs, and that part of Gairdner's Creek block No. 2 Run lying to the north-west of the dividing line, as notified in *Gazette*, 11th July, 1885.

RESUMED AREA. Land District of Wilcannia; County of Yancowinna. The Crown Lands within the boundaries of Nadbuck West, Topar West, Inkerman West, Yancowinna Creek East No. 2, Yancowinna Creek South, Stephen's Creek, Mount Gipps South, Naradin, Naradin North and Moorkaie Runs and that part of Gairdner's Creek block No. 2 Run lying to the south-east of the dividing line, as notified in *Gazette*, 11th July, 1885.

The area, annual rent, and rate per acre; the area, license fee, and rate per section are as follows:—

Leasehold, 418,471 acres. Annual rent, £1,307 14s. 6d. Rate per acre, ¾d.
Resumed, 418,628 ,, ,, license, 872 2s. 10d. ,, per sec, £1 6s. 8d.

Names of Holders—Sir James McCulloch and Mr. Robert Sellar.

MOUNT GRENFELL No. 2, PASTORAL HOLDING, No. 182.

Comprising Mount Grenfell No. 2 Run.

LEASEHOLD AREA. Land District of Cobar; County of Robinson. The Crown Lands within the boundaries of that part of Mount Grenfell No. 2 Run lying to the north-east of the dividing line, as notified in *Gazette*, 11th July, 1885.

Resumed Area. Land District of Cobar ; County of Robinson. The Crown Lands within the boundaries of that part of Mount Grenfell No. 2 Run lying to the south-west of the dividing line, as notified in *Gazette*, 11th July, 1885.

The area, annual rent, and rate per acre ; the area, license fee, and rate per section are as follows :—

Leasehold, 23,880 acres. Annual rent, £99 10s. 0d. Rate per acre, 1d.
Resumed, 24,810 ,, ,, license, 77 10s. 8d. ,, per section, £2.

Name of Holder—Mr. Matthew Bevan.

MOUNT KING EAST PASTORAL HOLDING, No. 27.

Comprising Mount King East, Sturt block No. 1, Sturt block No. 2 and Sturt block No. 3 Runs.

Leasehold Area. Land District of Wilcannia ; Counties of Tongowoko and Poole. The Crown Lands within the boundaries of Mount King East and Sturt, block No. 3 Runs, and that part of Sturt block No. 2 Run lying to the east and north of the dividing line, as notified in *Gazette*, 11th July, 1885.

Resumed Area. Land District of Wilcannia ; County of Poole. The Crown Lands within the boundaries of Sturt, block No. 1 Run and that part of Sturt, block No. 2 Run lying to the west and south of the dividing line, as notified in *Gazette*, 11th July, 1885.

The area, annual rent, and rate per acre ; the area, license fee, and rate per section are as follows :—

Leasehold, 124,000 acres. Annual rent, £516 13s. 4d. Rate per acre, 1d.
Resumed, 124,000 ,, ,, license, 387 10s. 0d. ,, per section, £2.

Names of Holders—Sir Daniel Cooper, Bart. and Mr. Thomas Buckland.

MOUNT MANARA PASTORAL HOLDING No. 143.

Comprising Cathkin block E, Cathkin block F, Manara and Arlington Plains block B Runs.

Leasehold Area. Land District of Wilcannia ; Counties of Woore, Livingstone and Manara. The Crown Lands within the boundaries of Arlington Plains block B and Manara Runs and those parts of Cathkin block E and Cathkin block F Runs lying to the south west of the dividing line, as notified in *Gazette*, 11th July, 1885.

Resumed Area. Land District of Wilcannia ; Counties of Werunda and Woore. The Crown Lands within the boundaries of those parts of Cathkin block E and Cathkin block F Runs lying to the north-east of the dividing line, as notified in *Gazette*, 11th July, 1885.

The area, annual rent, and rate per acre ; the area, license fee, and rate per section are as follows :—

Leasehold, 108,460 acres. Annual rent, £451 18s. 4d. Rate per acre, 1d.
Resumed, 110,400 ,, ,, license, 345 0s. 0d. ,, per section, £2.

Name of Holders—Messrs. Dalgety and Company.

MOUNT POOLE PASTORAL HOLDING, No. 239.

Comprising the following Runs, viz. :—Mount Blackwood North, Mount Blackwood, Rocky Glen, Mount Shannon, Sturt's Depot Glen, Mount Brown, Mount Stuart South, and Evelyn Creek.

Leasehold Area. Land District of Wilcannia ; County of Evelyn. The Crown Lands within the boundaries of Evelyn Creek, Mount Stuart South, and Rocky Glen Runs, and those parts of Sturt's Depot Glen, Mount Brown, and Mount Shannon Runs lying to the north-east of the dividing line, as notified in *Gazette*, 31st July, 1885.

RESUMED AREA. Land District of Wilcannia; County of Evelyn. The Crown Lands within the boundaries of Mount Blackwood, and Mount Blackwood North Runs, and those parts of Sturt's Depot Glen, Mount Brown, and Mount Shannon Runs lying to the south-west of the dividing line, as notified in *Gazette*, 31st July, 1885.

The area, annual rent, and rate per acre; the area, license fee, and rate per section are as follows:—

Leasehold 206,800 acres.	Annual rent, £430 16s. 8d.	Rate per acre, ½d.	
Resumed, 207,700 ,,	,, license, 324 10s. 8d.	,, per section, £1.	

Names of Holders—Messrs. Matthew Lang and Alexander Scott.

MOUNT STUART PASTORAL HOLDING, No. 283.

LEASEHOLD AREA. Land District of Wilcannia; County of Tongowoko. The Crown Lands within the boundaries of Mount Stuart Run, as defined by proclamation in *Gazette*, 5th August, 1885, under the provisions of sub-section IV., section 75, Crown Lands Act, 1884.

The area, annual rent, and rate per acre, are as follows:—

Leasehold, 64,000 acres. Annual rent, £200 0s. 0d. Rate per acre, ¾d.

Names of Holders—Messrs. William O. Thomson and William Anderson.

MOUNT STURT PASTORAL HOLDING, No. 309.

Comprising Mount Poole West and Mount Poole Runs.

LEASEHOLD AREA.—Land District of Wilcannia; County of Poole. The Crown Lands within the boundaries of those parts of Mount Poole and Mount Poole West Runs lying to the south of the dividing line, as notified in *Gazette*, 8th September, 1885.

RESUMED AREA. Land District of Wilcannia; County of Poole. The Crown Lands within the boundaries of those parts of Mount Poole and Mount Poole West Runs lying to the north of the dividing line, as notified in *Gazette*, 8th September, 1885.

The area, annual rent, and rate per acre; the area, license fee, and rate per section are as follows:—

Leasehold, 63,960 acres.	Annual rent, £133 5s. 0d.	Rate per acre, ½d.	
Resumed, 63,960 ,,	,, license, 99 18s. 9d.	,, per section, £1.	

Name of Holder—Mr. John Lang.

MOUNT WOOD PASTORAL HOLDING, No. 159.

Comprising the following Runs, viz.:—Mount Wood, Terrawinda Plains No. 1, Terrawinda Plains No. 2, Tarrawonda, Terrawinda North, and Terrawinda North-East No. 1.

LEASEHOLD AREA. Land District of Wilcannia; Counties of Tongowoko and Yantara. The Crown Lands within the boundaries of Tarrawonda Run and those parts of Terrawinda Plains No. 1, Terrawinda Plains No. 2, and Mount Wood Runs, lying to the west of the dividing line, as notified in *Gazette*, 11th July, 1885.

RESUMED AREA. Land District of Wilcannia; County of Tongowoko. The Crown Lands within the boundaries of Terrawinda North and Terrawinda North-

East No. 1 Runs, and those parts of Terrawinda Plains No. 1, Terrawinda Plains No. 2, and Mount Wood Runs, lying to the east of the dividing line, as notified in *Gazette*, 11th July, 1885.

The area, annual rent, and rate per acre; the area, license fee, and rate per section are as follows:—

Leasehold, 202,800 acres.	Annual rent, £563 6s. 8d.	Rate per acre, ⅜d.
Resumed, 196,680 ,,	,, license, 322 13s. 7d.	,, per section, £1.

Name of Holders—Australasian Mortgage and Agency Company.

MOURABILLA PASTORAL HOLDING, No. 255.

Comprising Back Morella, Bundabulla East block No. 1, Bundabulla East block No. 2, and Morella Runs.

Leasehold Area. Land District of Brewarrina; County of Narran. The Crown Lands within the boundaries of those parts of Bundabulla East, block No. 2, Morella and Back Morella Runs lying to the north-east of the dividing line, as notified in *Gazette*, 5th August, 1885.

Resumed Area. Land District of Brewarrina; County of Narran. The Crown Lands within the boundaries of Bundabulla East block No. 1 Run and those parts of Bundabulla East block No. 2, Morella, and Back Morella Run lying to the south-west of the dividing line, as notified in *Gazette*, 5th August, 1885.

The area, annual rent, and rate per acre; the area, license fee, and rate per section are as follows:—

Leasehold, 45,437 acres.	Annual rent, £378 12s. 10d.	Rate per acre, 2d.
Resumed, 36,641 ,,	,, license, 171 15s. 1d.	,, per section, £3.

Name of Holders—Messrs. Dalgety and Company.

MUCKEWERAWA PASTORAL HOLDING, No. 121.

Comprising Muckerawea, Muckerawea South, Muckerawea Back, Big Bend, and Warrambool Runs.

Leasehold Area. Land District of Brewarrina; County of Narran. The Crown Lands within the boundaries of Big Bend and Muckerawea South and those parts of Warrambool, Muckerawea, and Muckerawea Back Runs lying to the south-west of the dividing line, as notified in *Gazette*, 11th July, 1885.

Resumed Area. Land District of Brewarrina; County of Narran. The Crown Lands within the boundaries of those parts of Warrambool, Muckerawea, and Muckerawea Back Runs lying to the north-east of the dividing line, as notified in *Gazette*, 11th July, 1885.

The area, annual rent, and rate per acre; the area, license fee, and rate per section are as follows:—

Leasehold, 35,091 acres.	Annual rent, £292 8s. 6d.	Rate per acre, 2d.
Resumed, 23,016 ,,	,, license, 119 17s. 6d.	,, per sec., £3 6s. 8d.

Name of Holders—Commercial Banking Company of Sydney.

MULGA No. 1 PASTORAL HOLDING, No. 251.

Comprising Mulga No. 1 Run.

Leasehold Area. Land District of Bourke; County of Cowper. The Crown Lands within the boundaries of that part of Mulga No. 1 Run lying to the south and west of the dividing line, as notified in *Gazette*, 5th August, 1885.

RESUMED AREA. Land District of Bourke; County of Cowper. The Crown Lands within the boundaries of that part of Mulga No. 1 Run lying to the north and east of the dividing line, as notified in *Gazette*, 5th August, 1885.

The area, annual rent, and rate per acre; the area, license fee, and rate per section are as follows:—

Leasehold, 29,500 acres. Annual rent, £122 18s. 4d. Rate per acre, 1d.
Resumed, 29,528 ,, ,, license, 92 5s. 6d. ,, per sec., £2.

Name of Holders—Bank of New South Wales.

MULGA No. 4, PASTORAL HOLDING, No. 33.

Comprising Mulga, No. 4 Run.

LEASEHOLD AREA. Land District of Bourke: County of Cowper. The Crown Lands within the boundaries of that part of Mulga, No. 4 Run, lying to the eastward of the dividing line, as notified in *Gazette*, 11th July, 1885.

RESUMED AREA. Land District of Bourke; County of Cowper. The Crown Lands within the boundaries of that part of Mulga, No. 4 Run, lying to the westward of the dividing line, as notified in *Gazette*, 11th July, 1885.

The area, annual rent, and rate per acre; the area, license fee, and rate per section are as follows:—

Leasehold, 25,382 acres. Annual rent, £105 15s. 2d. Rate per acre, 1d.
Resumed, 34,000 ,, ,, license, 106 5s. 0d. ,, per section, £2.

Name of Holder—Mr. James Tobin, jun.

MULGA DOWNS PASTORAL HOLDING, No. 276.

LEASEHOLD AREA. Land District of Cobar; County of Booroondarra. The Crown Lands within the boundaries of Rankin's Hill No. 4 block F Run, as defined by proclamation in *Gazette*, 5th August, 1885, under the provisions of sub-section IV., section 74, Crown Lands Act 1884.

The area, annual rent, and rate per acre are as follows:—

Leasehold, 64,168 acres. Annual rent, £213 17s. 10d. Rate per acre, 8-10ths d.

Name of Holders—Union Mortgage and Agency Company of Australia.

MULGAH PASTORAL HOLDING, No. 218.

Comprising Warranary West, and Warranary South Runs.

LEASEHOLD AREA. Land District of Hillston North; County of Mossgiel. The Crown Lands within the boundaries of Warranary South Run and that part of Warranary West Run lying to the south of the dividing line, as notified in *Gazette*, 31st July, 1885.

RESUMED AREA. Land District of Hillston North; County of Mossgiel. The Crown Lands within the boundaries of that part Warranary West Run lying to the north of the dividing line, as notified in *Gazette*, 31st July, 1885.

The area, license fee and rate per acre; the area, license fee, and rate per section are as follows:—

Leasehold, 21,157 acres. Annual rent, £96 19s. 5d. Rate per acre, 1d. 1-10th
Resumed, 21,700 ,, ,, license, 73 9s. 3d. ,, per sec., £2 3s. 4d.

Name of Holders—New Zealand Loan and Mercantile Agency Company.

MULLINGAWARRINA PASTORAL HOLDING, No. 98.

Comprising West Bogan No. 13, West Bogan No. 14, West Bogan No. 15, West Bogan No. 16, West Bogan No. 17, and West Bogan No. 18 Runs.

LEASEHOLD AREA. Land District of Bourke; County of Cowper. The Crown Lands within the boundaries of West Bogan No. 13, West Bogan No. 14 Runs, and that part of West Bogan No. 15 Run lying to the southward of the dividing line, as notified in *Gazette*, 11th July, 1885.

RESUMED AREA. Land District of Bourke; County of Cowper. The Crown Lands within West Bogan No. 16, West Bogan No. 17, and West Bogan No. 18 Runs, and that part of West Bogan No. 15 Run lying to the northward of the dividing line, as notified in *Gazette*, 11th July, 1885.

The area, annual rent, and rate per acre; the area, license fee, and rate per section are as follows:—

Leasehold, 119,795 acres. Annual rent £623 18s. 8d. Rate per acre, 1¼d.
Resumed, 120,047 ,, ,, license, 422 0s. 10d. ,, per sec., £2 5s. 0d.

Names of Holders—Messrs. Norman, Robert, and Harold Arkill M'Phillamy, and William Wilson.

MULTAGOONA PASTORAL HOLDING, No. 228.

Comprising Moco Barungha No. 1, Moco Barungha No. 2, Windara Left, Multagoona, Multagoona Left, West Warrego No. 12, West Warrego No. 13, and Maryland No. 1 Runs.

LEASEHOLD AREA. Land District of Bourke; County of Irrara. The Crown Lands within the boundaries of Multagoona, Multagoona Left, Moco Barungha No. 1, and Windara Left Runs, and those parts of West Warrego No. 12, West Warrego No. 13, and Moco Barungha No. 2 Runs lying to the south-west of the dividing line, as notified in *Gazette*, 31st July 1885.

RESUMED AREA. Land Districts of Bourke and Brewarrina; Counties of Irrara, Gunderbooka, and Culgoa. The Crown Lands within the boundaries of Maryland No. 1 Run and those parts of West Warrego No. 12, West Warrego No. 13, and Moco Barungha No. 2 Runs lying to the north-east of the dividing line, as notified in *Gazette*, 31st July, 1885.

The area, annual rent, and rate per acre; the area, license fee, and rate per section are as follows:—

Leasehold, 93,853 acres. Annual rent, £391 1s. 1d. Rate per acre, 1d.
Resumed, 84,687 ,, ,, license, 264 12s. 11d. ,, per section, £2.

Names of Holders—Messrs. James Kininmonth, Robert Calvert, John Bell, William Broatch, and Robert Scott.

MULURULU PASTORAL HOLDING, No. 310.

Comprising Mulurula and Kilfera block C Runs.

LEASEHOLD AREA. Land District of Balranald; County of Monara. The Crown Lands within the boundaries of that part of Mulurula Run lying to the south and west of the dividing line, as notified in *Gazette*, 8th September, 1885.

RESUMED AREA. Land Districts of Balranald and Wilcannia; County of Manara. The Crown Lands within the boundaries of Kilfera Run and that part of Mulurula Run lying to the north and east of the dividing line, as notified in *Gazette*, 8th September, 1885.

The area, annual rent, and rate per acre; the area, license fee, and rate per section are as follows:—

Leasehold, 73,340 acres. Annual rent, £61 2s. 4d. Rate per acre, 1-5th d.
Resumed, 74,700 ,, ,, license, 58 7s. 2d. ,, per section, 10s.

Names of Holders—Messrs. Reginald Bright and Francis Amboor Keating.

MUNDI MUNDI PASTORAL HOLDING, No. 95.

Comprising Rathole Creek B, Umberumberka B, Umberumberka, Elti Creek block B, Mount Robe, Lewis Hill No. 1,684 and 1,767 Runs.

LEASEHOLD AREA. Land District of Wilcannia; County of Yancowinna. The Crown Lands within the boundaries of Rathole Creek B and Umberumberka B Runs, and those parts of No. 1,684 Umberumberka, and Elti Creek block B Runs lying to the south and west of the dividing line, as notified in *Gazette*, 11th July, 1885.

RESUMED AREA. Land District of Wilcannia; County of Yancowinna. The Crown Lands within the boundaries of Mount Robe, Lewis Hill, and No. 1,767 Runs, and those parts of Elti Creek block B, No. 1,684, and Umberumberka Runs lying to the north and east of the dividing line, as notified in *Gazette*, 11th July, 1885.

The area, annual rent, and rate per acre; the area, license fee, and rate per section are as follows:—

Leasehold, 173,580 acres. Annual rent, £482 3s. 4d. Rate per acre, ⅔d.
Resumed, 164,990 ,, ,, license, 343 14s. 7d. ,, per sec., £1 6s. 8d.

Name of Holders—Bank of South Australia.

MURRAWOMBIE PASTORAL HOLDING, No. 253.

Comprising the following Runs, viz.:—Colonel, Eulagilma, Cookamumbone, East Bogan No. 9, East Bogan No. 10, East Bogan No. 11, East Bogan No. 12, East Bogan No. 13, West Bogan No. 11, West Bogan No. 12, Duck Creek No. 16 (part of).

LEASEHOLD AREA. Land Districts of Brewarrina and Dubbo; Counties of Clyde and Gregory. The Crown Lands within the boundaries of (part of) Duck Creek No. 16, Colonel, Eulagilma, Cookamunboin, East Bogan No 9, East Bogan No. 10, and East Bogan No. 11 Runs, and that part of East Bogan No. 12 Run lying to the south of the dividing line, as notified in *Gazette*, 5th August, 1885.

RESUMED AREA. Land Districts of Bourke and Brewarrina; Counties of Cowper and Clyde. The Crown Lands within the boundaries of West Bogan No. 11, West Bogan No. 12, and East Bogan No. 13 Runs, and that part of East Bogan No. 12 lying to the west of the dividing line, as notified in *Gazette*, 5th August, 1885.

The area, annual rent, and rate per acre; the area, license fee, and rate per section are as follows:—

Leasehold, 115,417 acres. Annual rent, £1,082 0s. 9d. Rate per acre, 2¼d.
Resumed, 37,827 ,, ,, license, 197 0s. 4d. ,, per sec., £3 6s. 8d.

Name of Holders—Australian Joint Stock Bank.

MURRIN PASTORAL HOLDING, No. 116.

Comprising Outer back of Whoey, North Whoey, back of Whoey, Whoey, and Hyandra East Runs.

LEASEHOLD AREA. Land District of Hillston North; County of Blaxland. The Crown Lands within the boundaries of those parts of Whoey, Back of Whoey, Outer Back of Whoey, and North Whoey Runs lying to the east of the dividing line, as notified in *Gazette*, 11th July, 1885.

RESUMED AREA. Land District of Hillston North; County of Blaxland. The Crown Lands within the boundaries of Hyandra East Run and those parts of

Whoey, Back of Whoey, Outer Back of Whoey, and North Whoey Runs lying to the west of the dividing line, as notified in *Gazette*, 11th July, 1885.

The area, annual rent, and rate per acre; the area, license fee, and rate per section are as follows :—

Leasehold, 69,287 acres. Annual rent, £324 15s. 8d. Rate per acre, 1⅛d.
Resumed, 59,710 ,, ,, license, 202 2s. 11d. ,, per sec., £2 3s. 4d.

Names of Holders—Messrs. William Murray and Hugh Murray Strachan.

MURRUMAN AND DURAL PASTORAL HOLDING, No. 280.

Leasehold Area. Land District of Brewarrina; County of Clyde. The Crown Lands within the boundaries of Murraman and Dural Runs, as defined by proclamation in *Gazette*, 5th August, 1885, under the provisions of Sub-section IV., Section 75, Crown Lands Act, 1884.

The area, annual rent, and rate per acre are as follows :—

Leasehold, 29,620 acres. Annual rent, £246 16s. 8d. Rate per acre, 2d.

Name of Holder—Mr. Patrick Comerford.

MURTEE PASTORAL HOLDING, No. 196.

Comprising Keilor South block D, Dunoon, Keiss, Kilmun, Chance, Gurroogaa, Caltigeena, Calcoo, and Wongolarroo Runs.

Leasehold Area. Land District of Wilcannia; County of Werunda. The Crown Lands within the boundaries of Kilmun, Calcoo, Dunoon, Gurroogaa, Caltigeena Runs, and that part of Wongolarroo Run lying to the west of the dividing line, as notified in *Gazette*, 11th July, 1885.

Resumed Area. Land District of Wilcannia; County of Werunda. The Crown Lands within the boundaries of Keiss, Chance, Keilor South block D Runs, and that part of Wongolarroo Run lying to the east of the dividing line, as notified in *Gazette*, 11th July, 1885.

The area, annual rent, and rate per acre; the area, license fee, and rate per section are as follows :—

Leasehold, 170,330 acres. Annual rent, £798 8s. 5d. Rate per acre, 1⅛d.
Resumed, 166,720 ,, ,, license, 694 13s. 4d. ,, per sec., £2 13s. 4d.

Names of Holders—Messrs. Robert McKenzie Ayre, and Francis Martin.

NARDOO PASTORAL HOLDING, No. 290.

Leasehold Area. Land District of Bourke; County of Yanda. The Crown Lands within the boundaries of Back of Back Gumhall Run, as defined by proclamation in *Gazette*, 5th August, 1885, under the provisions of Sub-section IV., Section 75, Crown Lands Act, 1884.

The area, annual rent, and rate per acre are as follows :—

Leasehold, 70,000 acres. Annual rent, £291 13s. 4d. Rate per acre, 1d.

Name of Holders—Commercial Banking Company of Sydney.

NECKARBOO PASTORAL HOLDING, No. 68.

Comprising Emerald block 1, Emerald block 2, Emerald block 3, and Emerald block 4 Runs.

Leasehold Area. Land Districts of Cobar and Wilcannia; Counties of Booroondarra and Woore. The Crown Lands within the boundaries of Emerald block 1, and Emerald block 2, and that part of Emerald block 3 Runs lying to the north-east of the dividing line, as notified in *Gazette*, 11th July, 1885.

RESUMED AREA. Land District of Wilcannia ; County of Woore. The Crown Lands within the boundaries of Emerald block 4 Run, and that part of Emerald block 3 Run lying to the south-west of the dividing line, as notified in *Gazette*, 11th July, 1885.

The area, annual rent, and rate per acre : the area, license fee, and rate per section are as follows :—

Leasehold,	121,250 acres.	Annual rent,	£378 18s. 2d.	Rate per acre,	¾d.
Resumed,	123,550 ,,	,,	license, 257 7s. 11d.	,,	per sec., £1 6s. 8d.

Name of Holders—Australian Mortgage, Land, and Finance Company.

NELYAMBO PASTORAL HOLDING, No. 13.

Comprising the following Runs, viz. :—Mount M'Pherson East, Outer Mount M'Pherson East, Boorborowie, Tankarook, Greenough's Hill No. 3 block D, Basin Bank, Keilor North block C, Donald's Plains block B, Donald's Plains block C, Donald's Plains block D, Donald's Plains block E, Donald's Plains block F, Donald's Plains block G, Rankin's Hill No. 4 block C, Rankin's Hill No. 4 block D, and Rankin's Hill No. 4 block E.

LEASEHOLD AREA. Land District of Bourke ; County of Rankin. The Crown Lands within the boundaries of Mount M'Pherson East, Outer Mount M'Pherson East, Boorborowie, Tankarook, Greenough's Hill No. 3 block D, Basin Bank, and Keilor North block C Runs, and those parts of Donald's Plains block B, Donald's Plains block D, and Donald's Plains block G Runs lying to the north-west of the dividing line, as notified in *Gazette*, 11th July, 1885.

RESUMED AREA. Land Districts of Bourke and Cobar ; Counties of Rankin and Booroondarra. The Crown Lands within the boundaries of Donald's Plains block C, Donald's Plains block E, Donald's Plains block F, Rankin's Hill No. 4 block C, Rankin's Hill No. 4 block D, and Rankin's Hill No. 4 block E Runs, and those parts of Donald's Plains block B, Donald's Plains block D, and Donald's Plains block G Runs lying to the south-east of the dividing line, as notified in *Gazette*, 11th July, 1885.

The area, annual rent, and rate per acre ; the area, license fee, and rate per section are as follows :—

Leasehold,	424,870 acres.	Annual rent,	£2,434 3s. 1d.	Rate per acre,	1⅔d.
Resumed,	409,741 ,,	,,	license, 960 6s. 7d.	,,	per sec., £1 10s.

Names of Holders—Messrs. Finlay Campbell and Co., Finlay Campbell, and Allan Campbell.

NETLEY PASTORAL HOLDING, No. 203.

Comprising the following Runs, viz.:—Bintulla, Candaba, Cambellia, Coonalhugga, Enmore, East Cambillia, Mitta, North Ita, Outer Paringi Gaari, Outer Paringi Gaari West, Outer Waneba, Outer Wendi West, Rantygaa, Waneba, Wendi, Wendi West, West Mitta, and West Dhoon.

LEASEHOLD AREA. Land District of Wilcannia ; County of Menindee. The Crown Lands within the boundaries of Outer Waneba, North Ita, Waneba, Candaba, West Mitta, Mitta, Bintulla, Coonalhugga, and Outer Paringi Gaari Runs, and those parts of Outer Wendi West, Wendi Weet, Wendi, and Outer Paringi Gaari West Runs lying to the south and east of the dividing line, as notified in *Gazette*, 31st July, 1885.

RESUMED AREA. Land District of Wilcannia ; County of Menindee. The Crown Lands within the boundaries of West Dhoon, Enmore, Rantygaa, Cambellia,

and East Cambillia Runs, and those parts of Outer Wendi West, Wendi West, Wendi, and Outer Paringi Gaari West Runs lying to the north and west of the dividing line, as notified in *Gazette*, 31st July, 1885.

The area, annual rent, and rate per acre; the area, license fee, and rate per section are as follows:—

Leasehold,	453,836 acres.	Annual rent,	£1,418 4s. 9d.	Rate per acre,	¾d.
Resumed,	439,420 ,,	,,	license, 1,201 10s. 9d.	,, per sec.,	£1 15s.

Name of Holder—Mr. John Dunne.

NEWFOUNDLAND No. 1, PASTORAL HOLDING, No. 289.

Leasehold Area. Land District of Bourke; County of Landsborough. The Crown Lands within the boundaries of Newfoundland No. 1 Run, as defined by proclamation in *Gazette*, 5th August, 1885, under the provisions of Sub-section IV., Section 75, Crown Lands Act, 1884.

The area, annual rent, and rate per acre are as follows:—

Leasehold, 23,460 acres. Annual rent, £195 10s. Rate per acre, 2d.

Name of Holder—Mr. Thomas Murray.

NILLERA or CANYANBOON PASTORAL HOLDING, No. 132.

Comprising Priory Plains block G, and Priory Plains block H Runs.

Leasehold Area. Land District of Cobar; County of Mouramba. The Crown Lands within the boundaries of Priory Plains block G Run and that part of Priory Plains block H Run lying to the west of the dividing line, as notified in *Gazette*, 11th July, 1885.

Resumed Area. Land District of Cobar; County of Mouramba. The Crown Lands within the boundaries of that part of Priory Plains block H Run lying to the east of the dividing line, as notified in *Gazette*, 11th July, 1885.

The area, annual rent, and rate per acre; the area, license fee, and rate per section are as follows:—

Leasehold,	61,260 acres.	Annual rent,	£268 0s. 3d.	Rate per acre,	1d. 1-20th.
Resumed,	61,500 ,,	,,	license, 160 3s. 2d.	,, per sec.,	£1 13s. 4d

Names of Holders—Messrs. George Napier Turner and Robert Wright.

NOCOLECHE PASTORAL HOLDING, No. 185.

Comprising the following Runs, viz.:—Byjerk East, Buntiara, Cahirnane, Coorallie East, Coorallie West, Coorallie Far East, Coorallie Far West, Gleena, Longside, Lower Coorallie East, Lower Coorallie West, Otako, Parro Plains No. 3, Ularara East No. 1, Ularara East No. 2, Ularara East No. 3, Ularara East No. 4, Ularara West No. 1, Ularara West No. 2, and Wanga West.

Leasehold Area. Land Districts of Bourke and Wilcannia; Counties of Ularara and Barrona. The Crown Lands within the boundaries of Parro Plains No. 3, Coorallie Far East, Ularara West No. 2, Ularara East No. 2, Ularara East No. 3, Coorallie East, Ularara East No. 1, Ularara West No. 1, Coorallie West, Coorallie Far West, Lower Coorallie West, and Lower Coorallie East Runs, and those parts of Buntiara, Ularara East No. 4, and Byjerk East Runs lying to the north and west of the dividing line, as notified in *Gazette*, 11th July, 1885.

Resumed Area. Land District of Bourke; County of Barrona. The Crown Lands within the boundaries of Wanga West, Otako, Longside, Gleena, and

Cahirnane Runs, and those parts of Buntiara, Ularara East No. 4, and Byjerk East Runs lying to the south and east of the dividing line, as notified in *Gazette*, 11th July, 1885.

The area, annual rent, and rate per acre; the area, license fee, and rate per section are as follows:—

Leasehold, 345,900 acres. Annual rent, £1,297 2s. 6d. Rate per acre, 9-10th d.
Resumed, 359,290 ,, ,, license, 1,038 11s. 5d. ,, per sec, £1 17s.

Name of Holder—Mr. Frederick William Armytage.

NOONTHORUNGEE PASTORAL HOLDING, No. 15.

Comprising Tirlta, Kara, Kandie West, Kandie, Noonthorangee East, Woraro and Wertago Runs.

Leasehold Area. Land District of Wilcannia; Counties of Yungnulgra and Mootwingee. The Crown Lands within the boundaries of Kandie, Kandie West and Wertago Runs and those parts of Woraro and Kara Runs lying to the north and east of the dividing line, as notified in *Gazette*, 11th July, 1885.

Resumed Area. Land District of Wilcannia; Counties of Yungnulgra and Mootwingee. The Crown Lands within the boundaries of Tirlta and Noonthorangee East Runs and those parts of Woraro and Kara Runs lying to the south and west of the dividing line, as notified in *Gazette*, 11th July, 1885.

The area, annual rent, and rate per acre; the area, license fee, and rate per section are as follows:—

Leasehold, 184,416 acres. Annual rent, £576 6s. 0d. Rate per acre, ¾d.
Resumed, 185,120 ,, ,, license, 385 13s. 4d. ,, per sec., £1 6s. 8d.

Name of Holders—Australasian Mortgage and Agency Company.

NORTH ABBOTSFORD PASTORAL HOLDING No. 165.

Comprising North Abbotsford Run.

Leasehold Area. Land District of Hillston North; County of Mossgiel. The Crown Lands within the boundaries of that part of North Abbotsford Run lying to the north of the dividing line, as notified in *Gazette*, 11th July, 1885.

Resumed Area. Land District of Hillston North; County of Mossgiel. The Crown Lands within the boundaries of that part of North Abbotsford Run lying to the south of the dividing line, as notified in *Gazette*, 11th July, 1885.

The area, annual rent, and rate per acre; the area, license fee, and rate per section are as follows:—

Leasehold, 30,080 acres. Annual rent, £188 0s. 0d. Rate per acre, 1½d.
Resumed, 26,078 ,, ,, license, 122 4s. 11d. ,, per section, £3.

Name of Licensee—Mr. William Martin.
,, Leaseholders—Messrs. Edwin Matthew James and William Martin.

NORTH EUABALONG PASTORAL HOLDING, No. 285.

Leasehold Area. Land District of Hillston North; County of Blaxland. The Crown Lands within the boundaries of North Uabbalong Run as defined by proclamation in *Gazette*, 6th August, 1885, under the provisions of sub-section IV., section 75, Crown Lands Act, 1884.

The area, annual rent, and rate per acre are as follows:—

Leasehold, 25,460 acres. Annual rent, £35 7s. 3d. Rate per acre, ⅛d.

Name of Holders—Bank of New South Wales.

NORTH MERROWIE PASTORAL HOLDING, No. 224.

Comprising North Merrowee, back of Merrowee, beyond back of Merrowee, Uanunoo and Warragoodiana Runs.

Leasehold Area. Land District of Hillston North; County of Franklin. The Crown Lands within the boundaries of North Merrowee and Warragoodiana Runs and those parts of Back of Merrowee, Beyond Back of Merrowee and Uanunoo Runs lying to the south-east of the dividing line, as notified in *Gazette*, 31st July, 1885.

Resumed Area. Land District of Hillston North; County of Franklin. The Crown Lands within the boundaries of those parts of Back of Merrowee, Beyond Back of Merrowee and Uanunoo Runs lying to the north-west of the dividing line, as notified in *Gazette*, 31st July, 1885.

The area, annual rent, and rate per acre; the area, license fee, and rate per section are as follows: –

Leasehold, 34,170 acres. Annual rent, £284 15s. 0d. Rate per acre, 2d.
Resumed, 2,905 ,, ,, license, 12 2s. 1d. ,, per sec., £2 13s. 4d.

Names of Holders—Messrs. William Gordon and Robert Laidlaw.

NORTH PEAK PASTORAL HOLDING, No. 312.

Leasehold Area. Land District of Cobar; County of Mouramba. The Crown Lands within the boundaries of Crowl Creek, block No. 8 Run, as defined by proclamation in *Gazette*, 5th August, 1885, under the provisions of sub-section IV., section 75, Crown Lands Act, 1884.

The area, annual rent, and rate per acre are as follows:—

Leasehold, 29,904 acres. Annual rent, £74 15s. 3d. Rate per acre, 3-5th d.

Name of Holder- Mr. John M'Donald.

NULLAWA PASTORAL HOLDING, No. 70.

Comprising Moongoonoola, Moongoonoola back, Ballanbillian and Ballanbillian back Runs.

Leasehold Area. Land District of Brewarrina; County of Narran. The Crown Lands within the boundaries of Ballanbillian Run and those parts of Ballanbillian Back, Moongoonoola and Moongoonoola Back Runs lying to the north-east of the dividing line, as notified in *Gazette*, 11th July, 1885.

Resumed Area. Land District of Brewarrina; County of Narran. The Crown Lands within the boundaries of those parts of Ballanbillian Back, Moongoonoola and Moongoonoola Back Runs lying to the south-west of the dividing line, as notified in *Gazette*, 11th July, 1885.

The area, annual rent, and rate per acre; the area, license fee, and rate per section are as follows:—

Leasehold, 24,100 acres. Annual rent, £150 12s. 6d. Rate per acre, 1½d.
Resumed, 24,065 ,, ,, license, 112 16s. 1d. ,, per section, £3.

Name of Holders—Commercial Banking Company of Sydney.

NUNDORO PASTORAL HOLDING, No. 200.

Comprising the following Runs, viz.:—Table Tops, Flood's Creek, Flood's Creek No. 2, Flood's Creek No. 3, MacFarlane's Creek block No. 4, MacFarlane's Creek, block No. 5, Wundoro, Wundoro West, Teltawongee, Teltawongee North-east.

Leasehold Area. Land District of Wilcannia; County of Mootwingee. The Crown Lands within the boundaries of Table Tops, MacFarlane's Creek block No. 5, Teltawingee North-east Runs and those parts of Flood's Creek No. 2, Flood's

Creek No. 3, MacFarlane's Creek block No. 4, and Teltawingee Runs lying to the north and east of the dividing line, as notified in *Gazette*, 11th July, 1885.

Resumed Area. Land District of Wilcannia; County of Mootwingee. The Crown Lands within the boundaries of Flood's Creek, Nundoro West, Nundoro Runs and those parts of Flood's Creek No. 2, Flood's Creek No. 3, MacFarlane's Creek block No. 4, and Teltawongee Runs lying to the south and west of the dividing line, as notified in *Gazette*, 11th July, 1885.

The area, annual rent, and rate per acre; the area, license fee, and rate per section are as follows:—

Leasehold, 218,500 acres. Annual rent, £682 16s. 3d. Rate per acre, ¾d.
Resumed, 217,000 ,, ,, license, 452 1s. 8d. ,, per sec., £1 6s. 8d.

Name of Holders—Australian Mortgage, Land, and Finance Company.

NYMAGEE PASTORAL HOLDING, No. 30.

Comprising Coree and Priory Plains block F Runs.

Leasehold Area. Land District of Cobar; County of Mouramba The Crown Lands within the boundaries of those parts of Coree and Priory Plains, block F Runs lying to the west and south of the dividing line, as notified in *Gazette*, 11th July, 1885.

Resumed Area. Land District of Cobar; County of Mouramba. The Crown Lands within the boundaries of those parts of Coree and Priory Plains block F Runs lying to the north and east of the dividing line, as notified in *Gazette*, 11th July, 1885.

The area, annual rent, and rate per acre; the area, license fee, and rate per section are as follows:—

Leasehold, 61,613 acres. Annual rent, £154 0s. 8d. Rate per acre, 3-5th d.
Resumed, 48,128 ,, ,, license, 84 12s. 1d. ,, per sec., £1 2s. 6d

Names of Holders—Messrs. James Alexander Davies, James Craig, and Joseph Major Pratt.

OBERWELL'S PASTORAL HOLDING, No. 305.

Leasehold Area. Land District of Balranald; County of Manara. The Crown Lands within the boundaries of Oberwell's Run, as defined by proclamation in *Gazette*, 5th August, 1885, under the provisions of sub-section IV., section 75, Crown Lands Act, 1884.

The area, annual rent, and rate per acre are as follows:—

Leasehold, 29,482 acres. Annual rent, £24 11s. 5d. Rate per acre, 1-5th d.

Name of Holder—Mr. Francis Amboor Keating.

OLIVE DOWNS PASTORAL HOLDING, No. 220.

Comprising Olive No. 1 and Olive No. 2 Runs.

Leasehold Area. Land District of Wilcannia; County of Tongowoko. The Crown Lands within the boundaries of those parts of Olive No. 1 and Olive No. 2 Runs lying to the north of the dividing line, as notified in *Gazette*, 31st July, 1885.

Resumed Area. Land District of Wilcannia; County of Tongowoko. The Crown Lands within the boundaries of those parts of Olive No. 1 and Olive No. 2 Runs lying to the south of the dividing line, as notified in *Gazette*, 31st July, 1885.

The area, annual rent, and rate per acre; the area, license fee, and rate per section are as follows:—

Leasehold, 46,300 acres. Annual rent, £96 9s. 2d. Rate per acre, ½d.
Resumed, 45,700 ,, ,, license, 142 16s. 3d. ,, per section, £2.

Name of Holders—Messrs. Charles Cairns Murray and William Sanderson.

OLIVE DOWNS PASTORAL HOLDING, No. 299.

Leasehold Area. Land District of Wilcannia; County of Tongowoko. The Crown Lands within the boundaries of Olive No. 5 and Olive No. 6 Runs, as defined by proclamation in *Gazette*, 5th August, 1885, under the provisions of sub-section IV., section 75, Crown Lands Act, 1884.

The area, annual rent, and rate per acre, are as follows:—

Leasehold, 19,400 acres. Annual rent, £80 16s. 8d. Rate per acre, 1d.

Name of Holder—Mr. Duncan M'Rea.

ONEPAR PASTORAL HOLDING, No. 223.

Comprising Chowchowera, Munyamultherah, Onepar, Onepar East, and Onepar West Runs.

Leasehold Area. Land District of Wilcannia; County of Tongowoko. The Crown Lands within the boundaries of Chowchowera Run and those parts of Munyamultherah and Onepar West Runs lying to the north of the dividing line as notified in *Gazette*, 31st July, 1885.

Resumed Area. Land District of Wilcannia; County of Tongowoko. The Crown Lands within the boundaries of Onepar and Onepar East Runs, and those parts of Munyamultherah and Onepar West Runs lying to the south of the dividing line, as notified in *Gazette*, 31st July, 1885.

The area, annual rent, and rate per acre; the area, license fee, and rate per section are as follows:—

Leasehold, 56,780 acres. Annual rent, £157 14s. 5d. Rate per acre, ⅔d.
Resumed, 63,300 ,, ,, license, 197 16s. 3d. ,, per section, £2.

Names of Holders—Messrs. Lloyd Jones, Molesworth Richard Greene, and Alexander Falconer Sullivan.

OPHARA PASTORAL HOLDING, No. 279.

Leasehold Area. Land District of Wilcannia; County of Yancowinhia. The Crown Lands within the boundaries of Ophara Run, as defined by proclamation in *Gazette*, 5th August, 1885, under the provisions of sub-section IV., section 75, Crown Lands Act, 1884.

The area, annual rent, and rate per acre, are as follows:—

Leasehold, 54,800 acres. Annual rent, £228 6s. 8d. Rate per acre, 1d.

Name of Holder—Sir Thomas Elder.

OSACA PASTORAL HOLDING, No. 288.

LEASEHOLD AREA. Land District of Wilcannia: County of Delalah. The Crown Lands within the boundaries of Osaca No. 2 Run, as defined by proclamation in *Gazette*, 5th August, 1885, under the provisions of sub-section IV., section 75, Crown Lands Act, 1884.

The area, annual rent, and rate per acre, are as follows :—

Leasehold, 64,050 acres. Annual rent, £200 3s. 2d. Rate per acre, ¾d.

Name of Holder—Mr. Charles Brown.

OUTER NETALLIE PASTORAL HOLDING, No. 168.

Comprising Outer Netallie Run.

LEASEHOLD AREA. Land District of Wilcannia; County of Young. The Crown Lands within the boundaries of that part of Outer Netallie Run lying to the north-east of the dividing line, as notified in *Gazette*, 11th July, 1885.

RESUMED AREA. Land District of Wilcannia; County of Young. The Crown Lands within the boundaries of that part of Outer Netallie Run lying to the south-west of the dividing line, as notified in *Gazette*, 11th July, 1885.

The area, annual rent, and rate per acre; the area, license fee, and rate per section are as follows :—

Leasehold, 57,616 acres. Annual rent, £240 1s. 4d. Rate per acre, 1d.
Resumed, 52,200 ,, ,, license, 142 14s. 8d. ,, per sec., £1 15s. 0d.

Name of Holders—Australasian Mortgage and Agency Company.

PACKSADDLE PASTORAL HOLDING, No. 161.

Comprising Pinpira C, Pinpira D, Pinpira A, Pinpira B, Koorningbirry South, and Teltawongee North Runs.

LEASEHOLD AREA. Land District of Wilcannia; County of Mootwingee. The Crown Lands within the boundaries of Koorningbirry South, and Teltawongee North Runs, and those parts of Pinpira A, and Pinpira B Runs lying to the east of the dividing line, as notified in *Gazette*, 11th July, 1885.

RESUMED AREA. Land District of Wilcannia; Counties of Farnell, Mootwingee, and Evelyn. The Crown Lands within the boundaries of Pinpira C and Pinpia D Runs, and those parts of Pinpira A and Pinpira B Runs lying to the west of the dividing line, as notified in *Gazette*, 11th July, 1885.

The area, annual rent, and rate per acre; the area, license fee, and rate per section are as follows :—

Leasehold, 159,978 acres. Annual rent, £499 18s. 8d. Rate per acre, ¾d.
Resumed, 159,000 ,, ,, license, 331 5s. 0d. ,, per sec., £1 6s. 8d.

Name of Holders—Messrs. Richard Goldsbrough and Company.

PADDINGTON PASTORAL HOLDING, No. 96.

Comprising the following Runs, viz.:—Paddington No. 6, Paddington No. 7, Paddington No. 8, Paddington No. 9, Paddington No. 10, Paddington No. 11, Paddington No. 12, Rankin's Hill East No. 4 block B, and Rankin's Hill No. 4 block A South.

LEASEHOLD AREA. Land Districts of Wilcannia and Cobar; Counties of Woore and Booroondarra. The Crown Lands within the boundaries of Rankin's Hill No. 4 block A South, Paddington No. 10, and Rankin's Hill East No. 4 block B Runs, and those parts of Paddington No. 8, Paddington No. 9, and Paddington No. 11 Runs lying to the north of the dividing line, as notified in *Gazette*, 11th July, 1885.

Resumed Area. Land District of Wilcannia and Cobar; Counties of Woore and Booroondarra. The Crown Lands within the boundaries of Paddington No. 12, Paddington No. 6, and Paddington No. 7 Runs, and those parts of Paddington No. 11, Paddington No. 8, and Paddington No. 9 Runs lying to the south of the dividing line, as notified in *Gazette*, 11th July, 1885.

The area, annual rent, and rate per acre; the area, license fee, and rate per section are as follows:—

Leasehold, 301,040 acres. Annual rent, £1,003 9s. 4d. Rate per acre, 8-10th d.
Resumed, 290,875 ,, ,, license, 340 17s. 5d. ,, per section, 15s.

Name of Holders—Australian Mortgage, Land, and Finance Company.

PAIKA PASTORAL HOLDING, No. 241.

Comprising Bidura, Paika, Toylambool, Willibah, Yarrowal, and Yarrowal back Runs.

Leasehold Area. Land District of Balranald; County of Caira. The Crown Lands within the boundaries of Paika, Yarrowal, and Yarrowal Back Runs, and that part of Toylambool Run lying to the south and east of the dividing line, as notified in *Gazette*, 17th November, 1885.

Resumed Area. Land District of Balranald; Counties of Caira and Kilfera. The Crown Lands within the boundaries of Willibah and Bidura Runs and that part of Toylambool Run lying to the north and west of the dividing line, as notified in *Gazette*, 17th November, 1885.

The area, annual rent, and rate per acre; the area, license fee, and rate per section are as follows:—

Leasehold, 168,754 acres. Annual rent, £703 2s. 10d. Rate per acre, 1d.
Resumed, 169,209 ,, ,, license, 484 14s. 3d. ,, per sec., £1 16s. 8d.

Name of Holder—Mr. Robert Bruce Ronald.

PANBAN PASTORAL HOLDING, No. 28.

Comprising North Panban and Panban Runs.

Leasehold Area. Land District of Balranald; County of Perry. The Crown Lands within the boundaries of Panban Run and that part of North Panban Runs lying to the south of the dividing line, as notified in *Gazette*, 11th July, 1885.

Resumed Area. Land District of Balranald; County of Perry. The Crown Lands within the boundaries of that part of North Panban Run lying to the north of the dividing line, as notified in *Gazette*, 11th July, 1885.

The area, annual rent, and rate per acre; the area, license fee, and rate per section are as follows:—

Leasehold, 66,560 acres. Annual rent, £173 6s. 8d. Rate per acre, $\frac{5}{8}$d.
Resumed, 65,580 ,, ,, license, 68 6s. 3d. ,, per section, 13s. 4d.

Name of Holders—Australian Mortgage, Land, and Finance Company.

PARA PASTORAL HOLDING, No. 261.

Comprising Tulrigo, Cutpy, Salt Lake, Tarangara, Illengerry, Para, South Tulrigo, and Sturt's Billabong North Runs.

Leasehold Area. Land District of Wentworth; County of Wentworth. The Crown Lands within the boundaries of South Tulrigo, Parra, and Sturt's Billabong North Runs, and those parts of Tulrigo, Cutpy, Salt Lake, and Illingerry Runs lying to the south and west of the dividing line as notified in *Gazette*, 5th August, 1885.

RESUMED AREA. Land District of Wentworth; County of Wentworth. The Crown Lands within the boundaries of Tarangara Run and those parts of Tulriga, Cutpy, Salt Lake, and Illingerry Runs lying to the north and east of the dividing line, as notified in *Gazette*, 5th August, 1885.

The area, annual rent, and rate per acre; the area, license fee, and rate per section are as follows:—

Leasehold, 176,912 acres. Annual rent, £810 16s. 11d. Rate per acre, 1d. 1-10th.
Resumed, 160,522 ,, ,, license, 501 12s. 8d. ,, per section, £2.

Names of Holders—Isabella Matilda, Charles Henry Standish, and Robert Edward Herbert Hope.

PINEGOBLA PASTORAL HOLDING, No. 295.

LEASEHOLD AREA. Land District of Walgett North; County of Finch. The Crown Lands within the boundaries of Pinegobla Run, as defined by proclamation in *Gazette*, 5th August, 1885, under the provisions of sub-section IV., section 75, Crown Lands Act 1884.

The area, annual rent, and rate per acre are as follows:—

Leasehold, 32,692 acres. Annual rent, £187 6s. 0d. Rate per acre, 1⅝d.

Name of Holders—Trust and Agency Company of Australasia.

PIRILLIE PASTORAL HOLDING, No. 53.

Comprising Coonbilly, Windara back, Multagoona back, Glenelg, West Warrego No. 8, West Warrego No. 9, and Irrara Junction Runs.

LEASEHOLD AREA. Land District of Bourke; County of Irrara. The Crown Lands within the boundaries of Coonbilly, West Warrego No. 8 Runs and those parts of Multagoona Back and Glenelg Runs lying to the south and west of the dividing line, as notified in *Gazette*, 11th July, 1885.

RESUMED AREA. Land District of Bourke; County of Irrara. The Crown Lands within the boundaries of Windarra Back, West Warrego No. 9, and Irrara Junction Runs, and those parts of Multagoona Back and Glenelg Runs lying to the north and east of the dividing line, as notified in *Gazette*, 11th July, 1885.

The area, annual rent, and rate per acre; the area, license fee, and rate per section are as follows:—

Leasehold, 110,498 acres. Annual rent, £460 8s. 2d. Rate per acre, 1d.
Resumed, 101,932 ,, ,, license, 318 10s. 9d. ,, per section, £2.

Name of Holders—Messrs. Richard Goldsbrough and Company.

POOLAMACCA PASTORAL HOLDING, No. 173.

Comprising Campbell's Creek No. 2, No. 1,690, Willewurrawa A, Campbell's Creek, Tarrawongee, Mount Robe North, Byjerkerno, and Campbell's Creek East Runs.

LEASEHOLD AREA. Land District of Wilcannia; Counties of Farnell and Yancowinna. The Crown Lands within the boundaries of Byjerkerno, Campbell's Creek East, and Tarrawingee Runs, and those parts of Campbell's Creek and Mount Robe North Runs lying to the east and south of the dividing line, as notified in *Gazette*, 11th July, 1885.

RESUMED AREA. Land District of Wilcannia; Counties of Farnell and Yancowinna. The Crown Lands within the boundaries of Campbell's Creek No. 2,

No. 1,690, and Willewurrawa A Runs, and those parts of Campbell's Creek and Mount Robe North Runs lying to the west of the dividing line, as notified in *Gazette*, 11th July, 1885.

The area, annual rent, and rate per acre; the area, license fee, and rate per section are as follows:—

Leasehold, 174,300 acres. Annual rent, £363 2s. 6d. Rate per acre, ½d.
Resumed, 177,500 ,, ,, license 369 15s. 10d. ,, per sec., £1 6s. 8d.

Name of Holders—Corporation of the Bank of Australasia.

PULPULLA PASTORAL HOLDING, No. 57.

Comprising Rankin's Hill No. 3 block A and Rankin's Hill No. 3 block B Runs.

Leasehold Area. Land District of Bourke; County of Yanda. The Crown Lands within the boundaries of Rankin's Hill No. 3 block B Run lying to the south-east of the dividing line, as notified in *Gazette*, 11th July, 1885.

Resumed Area. Land District of Bourke; County of Yanda. The Crown Lands within the boundaries of Rankin's Hill No. 3 block A Run lying to the north-west of the dividing line, as notified in *Gazette*, 11th July, 1885.

The area, annual rent, and rate per acre; the area, license fee, and rate per section are as follows:—

Leasehold, 64,500 acres. Annual rent, £201 11s. 3d. Rate per acre, ¾d.
Resumed, 63,860 ,, ,, license, 149 13s. 5d. ,, per sec., £1 10s.

Names of Holders—Messrs. Thomas Francis Josephson and James Nisbet.

QUANTAMBONE PASTORAL HOLDING, No. 44.

Comprising the following Runs, viz.:—Navena, Goonoo back, The Hospital, Mundabah, Birie East No. 1, Kunreberee East back, Lower Bogeira, Quantambone, Goonoo North or Breewareena, Mohenia, Kunreberee East, Rainetagabah, Rainetagabah back, Burie, Bunnawanna, and Goonoo South.

Leasehold Area. Land District of Brewarrina; County of Narran. The Crown Lands within the boundaries of Goonoo Back, The Hospital, Rainetagabah, Lower Begeira, Birie East No, 1, Kunreberee East, Kunreberee East Back, Mohenia, Bunnawanna, Burie, and Mundabah Runs, and those parts of Rainetagabah Back and Quantambone Runs lying to the north and west of the dividing line, as notified in *Gazette*, 11th July, 1885.

Resumed Area. Land District of Brewarrina; Counties of Narran and Clyde. The Crown Lands within the boundaries of Goonoo South, Goonoo North, or Brewarrina and Navena Runs and those parts of Rainetagabah Back and Quantambone Runs lying to the south and east of the dividing line, as notified in *Gazette*, 11th July, 1885.

The area, annual rent, and rate per acre; the area, license fee, and rate per section are as follows:—

Leasehold, 202,983 acres. Annual rent, £1,691 10s. 6d. Rate per acre, 2d.
Resumed, 78,106 ,, ,, license, 406 16s. 1d. ,, per sec., £3 6s. 8d.

Names of Holders—Messrs. Samuel Baird and Matthew Hamilton Baird.

REDAN PASTORAL HOLDING, No. 63.

Comprising Redan Run.

Leasehold Area. Land District of Wilcannia; County of Yancowinna. The Crown Lands within the boundaries of that part of Redan Run lying to the south of the dividing line, as notified in *Gazette*, 11th July, 1885.

RESUMED AREA. Land District of Wilcannia; County of Yancowinna. The Crown Lands within the boundaries of that part of Redan Run lying to the north of the dividing line, as notified in *Gazette*, 11th July, 1885.

The area, annual rent, and rate per acre; the area, license fee, and rate per section are as follows:—

Leasehold,	31,100 acres.	Annual rent,	£129 11s. 8d.	Rate per acre,	1d.
Resumed,	27,700 ,,	,,	license, 86 11s. 3d	,,	per section, £2.

Name of Holder—Mr. George Miller.

RESTDOWN PASTORAL HOLDING, No. 37.

Comprising Restdown Run.

LEASEHOLD AREA. Land District of Cobar; County of Mouramba. The Crown Lands within the boundaries of that part of Restdown Run lying to the north of the dividing line, as notified in *Gazette*, 11th July, 1885.

RESUMED AREA. Land District of Cobar; County of Mouramba. The Crown Lands within the boundaries of that part of Restdown Run lying to the south of the dividing line, as notified in *Gazette*, 11th July, 1885.

The area, annual rent, and rate per acre; the area, license fee, and rate per section are as follows:—

Leasehold,	49,900 acres.	Annual rent,	£103 19s. 2d.	Rate per acre,	½d.
Resumed,	49,100 ,,	,,	license, 76 14s. 5d.	,,	per section, £1.

Names of Holders—Messrs. Geo. Robson, David Whitley, and Edward Burgess.

ROOKERY PASTORAL HOLDING, No. 133.

Comprising The Rookery Run.

LEASEHOLD AREA. Land District of Cobar; County of Mouramba. The Crown Lands within the boundaries of that part of The Rookery Run lying to the west and south of the dividing line, as notified in *Gazette*, 11th July, 1885.

RESUMED AREA. Land District of Cobar; County of Mouramba. The Crown Lands within the boundaries of that part of The Rookery Run lying to the east and north of the dividing line, as notified in *Gazette*, 11th July, 1885.

The area, annual rent, and rate per acre; the area license fee, and rate per section are as follows:—

Leasehold,	32,520 acres.	Annual rent,	£81 6s. 0d.	Rate per acre,	3-5th d.
Resumed,	30,980 ,,	,,	license 48 18s. 2d.	,,	per section, £1.

Name of Holder—Mr. John Hurley.

ROTO PASTORAL HOLDING, No. 115.

Comprising Roto, Roto North, North Wallandra, Matakana. and Mahurangi Runs.

LEASEHOLD AREA. Land District of Hillston North; County of Blaxland. The Crown Lands within the boundaries of Roto and Roto North Runs, and those parts of Mahurangi and North Wallandra Runs lying to the west of the dividing line, as notified in *Gazette*, 11th July, 1885.

RESUMED AREA. Land District of Hillston North; County of Blaxland. The Crown Lands within the boundaries of Matakana Run, and those parts of Mahurangi and North Wallandra Runs lying to the east of the dividing line, as notified in *Gazette*, 11th July, 1885.

The area, annual rent, and rate per acre; the area, license fee, and rate per section are as follows:—

Leasehold,	152,800 acres.	Annual rent,	£477 10s. 0d.	Rate per acre,	¾d.
Resumed,	151,690 ,,	,,	license, 513 10s. 8d.	,,	per sec, £2 3s. 4d.

Name of Holders—New Zealand Loan and Mercantile Agency Company.

ROTO NORTH-EAST PASTORAL HOLDING, No. 146.

Comprising Roto North-East Run.

LEASEHOLD AREA. Land District of Hillston North; County of Blaxland. The Crown Lands within the boundaries of that part of Roto North-east Run lying to the west of the dividing line, as notified in *Gazette*, 11th July, 1885.

RESUMED AREA. Land District of Hillston North; County of Blaxland. The Crown Lands within the boundaries of that part of Roto North-east Run lying to the east of the dividing line, as notified in *Gazette*, 11th July, 1885.

The area, annual rent, and rate per acre; the area, license fee, and rate per section are as follows:—

Leasehold, 32,840 acres.	Annual rent, £34 4s. 2d.	Rate per acre, ¼d.	
Resumed, 30,700 ,,	,, license, 23 19s. 8d.	,, per section, 10s.	

Names of Holders—Messrs. William McNicol and William Bailey.

SALISBURY DOWNS PASTORAL HOLDING, No. 92.

Comprising the following Runs, viz.:—Pessima, Takeiwa No. 5, Omura No. 1, No. 2, No. 3, and No. 4, Molesworth Plains No. 5 and No. 6, Monolon Peak Downs No. 1, No. 2, No. 3. No. 4, No. 6, No. 7, No. 8, and No. 9, Paroo Plains No. 7, and Paroo Plains No. 8.

LEASEHOLD AREA. Land District of Wilcannia; Counties of Ularara and Yantara. The Crown Lands within the boundaries of Pessima, Takeiwa No. 5, Omura No. 1. No. 2, No. 3. and No. 4, Molesworth Plains No. 5 and No. 6, Monolon Peak Downs No. 6 and No. 7 Runs lying to the west of the dividing line, as notified in *Gazette*, 11th July, 1885.

RESUMED AREA. Land District of Wilcannia; Counties of Ularara and Fitzgerald. The Crown Lands within the boundaries of Parro Plains No. 7 and No. 8, Monolan Peak Downs No. 1, No. 2, No. 3, No. 4, No. 8, and No. 9 Runs lying to the east of the dividing line, as notified in *Gazette*, 11th July, 1885.

The area, annual rent, and rate per acre; the area, license fee, and rate per section are as follows:—

Leasehold, 498,000 acres.	Annual rent, £1,245 0s. 0d.	Rate per acre, 3-5th d.	
Resumed, 509,600 ,,	,, license, 928 19s. 2d.	,, per sec, £1 3s. 4d	

Name of Holders—Trust and Agency Company of Australasia.

SPRINGFIELD PASTORAL HOLDING, No. 81.

Comprising Rankin's Hill East No. 4 block E, and Rankin's Hill East No. 4 block F Runs.

LEASEHOLD AREA. Land District of Cobar; County of Booroondarra. The Crown Lands within the boundaries of Rankin's Hill East No. 4 block F Run lying to the south-west of the dividing line, as notified in *Gazette*, 11th July, 1885.

RESUMED AREA. Land District of Cobar; County of Robinson. The Crown Lands within the boundaries of Rankin's Hill East No. 4 block E Run lying to the north-east of the dividing line, as notified in *Gazette*, 11th July, 1885.

The area, annual rent, and rate per acre; the area, license fee, and rate per section are as follows:—

Leasehold, 63,960 acres.	Annual rent, £239 17s. 0d.	Rate per acre, 9-10th d.	
Resumed, 64,555 ,,	,, license, 191 12s. 11d.	,, per sec., £1 18s.	

Name of Holders—Trust and Agency Company of Australasia.

STURT'S MEADOWS PASTORAL HOLDING, No. 141.

Comprising Sturt's Meadows, Sturt's Meadows North, East Tanyarto, Badjerigarn, and Gairdner's Creek Runs.

LEASEHOLD AREA. Land District of Wilcannia; County of Meotwingee. The Crown Lands within the boundaries of Badjerigarn and Gairdner's Creek Runs and those parts of Sturt's Meadows and East Tanyarto Runs lying to the west and south of the dividing line, as notified in *Gazette*, 11th July, 1885.

RESUMED AREA. Land District of Wilcannia; County of Mootwingee. The Crown Lands within the boundaries of Sturt's Meadows North Run and those parts of East Tanyarto and Sturt's Meadows Runs lying to the north and east of the dividing line, as notified in *Gazette*, 11th July, 1885.

The area, annual rent, and rate per acre; the area, license fee, and rate per section are as follows:—

Leasehold, 109,960 acres. Annual rent, £366 6s. 8d. Rate per acre, 4-5ths d.
Resumed, 114,300 ,, ,, license, 297 13s. 2d. ,, per sec., £1 13s. 4d.

Name of Holder—Mrs. Matilda Wallace.

SUSSEX PASTORAL HOLDING, No. 111.

Comprising Booroomugga No. 1 East, and back Booroomugga No. 1 East Runs.

LEASEHOLD AREA. Land District of Cobar; County of Canbelego. The Crown Lands within the boundaries of those parts of Booroomugga No. 1 East, and back Booroomugga No. 1 East Runs lying to the north-east of the dividing line, as notified in *Gazette*, 11th July, 1885.

RESUMED AREA. Land District of Cobar; County of Canbelego. The Crown Lands within the boundaries of those parts of Booroomugga No. 1 East, and back Booroomugga No. 1 East Runs lying to the south-west of the dividing line, as notified in *Gazette*, 11th July, 1885.

The area, annual rent, and rate per acre; the area, license fee, and rate per section are as follows:—

Leasehold, 64,240 acres. Annual rent, £294 8s. 8d. Rate per acre, 1d. 1-10th.
Resumed, 66,620 ,, ,, license, 210 19s. 3d. ,, per sec., £2 0s. 6$\frac{3}{5}$d.

Name of Holders—Trust and Agency Company of Australasia.

TALAWANTA PASTORAL HOLDING, No. 188.

Comprising the following Runs, viz.:—Langboyde, back Langboyde No. 2, Bend, West Bend, Bannockburn, Linchiden, Holmwood, Paperton, Cartland, Woroma, Gidgier, and Paperton back.

LEASEHOLD AREA. Land District of Brewarrina; County of Narran. The Crown Lands within the boundaries of Bannockburn, Linchiden, and Bend Runs, and those parts of Gidgier, West Bend, Back Langboyde No. 2, and Langboyde Runs lying to the south of the dividing line, as notified in *Gazette*, 11th July, 1885.

RESUMED AREA. Land District of Brewarrina; County of Narran. The Crown Lands within the boundaries of Cartland, Woroma, Holmwood, Papperton, and Papperton Back Runs, and those parts of Gidgier, West Bend, Langboyde, and Back Langboyde No. 2 Runs lying to the north of the dividing line, as notified in *Gazette*, 11th July, 1885.

The area, annual rent, and rate per acre; the area, license fee, and rate per section are as follows:—

Leasehold, 133,138 acres. Annual rent, £1,109 9s. 8d. Rate per acre, 2d.
Resumed, 128,206 ,, ,, license, 600 19s. 4d. ,, per section, £3.

Names of Holders—Messrs. John Robb and Arthur Ranken Blackwood.

TALYEALE PASTORAL HOLDING, No. 88.

Comprising Outer Thoulconna West, Thoulconna West, Thoulconna East, Outer Berawinia West, Berawinia West, Berawinia East, and Thagoorad Runs.

LEASEHOLD AREA. Land Districts of Bourke and Wilcannia; Counties of Thoulcanna and Irrara. The Crown Lands within the boundaries of Berawinia East Run and those parts of Thagoara, Berawinia West, Outer Berawinia West, and Thoulconna East Runs lying to the south of the dividing line, as notified in *Gazette*, 11th July, 1885.

RESUMED AREA. Land Districts of Bourke and Wilcannia; Counties of Thoulcanna and Irrara. The Crown Lands within the boundaries of Thoulconna West and Outer Thoulconna West Runs, and those parts of Thagoara, Thoulconna East, Outer Berawinia West, and Berawinia West Runs lying to the north of the dividing line, as notified in *Gazette*, 11th July, 1885.

The area, annual rent, and rate per acre; the area, license fee, and rate per section are as follows:—

Leasehold, 127,560 acres. Annual rent, £531 10s. 0d. Rate per acre, 1d.
Resumed, 128,322 ,, ,, license, 340 17s. 1d. ,, per sec., £1 14s.

Names of Holders—Messrs. Alexander Hay and Thomas Graves.

TANKEROOK NORTH PASTORAL HOLDING, No. 291.

LEASEHOLD AREA. Land District of Bourke; County of Rankin. The Crown Lands within the boundaries of Tankarook North Run, as defined by proclamation in *Gazette* of 5th August, 1885, under the provisions of Sub-section IV., Section 75, Crown Lands Act, 1885.

The area, annual rent, and rate per acre are as follows:—

Leasehold, 6,380 acres. Annual rent, £53 3s. 4d. Rate per acre, 2d.

Name of Holder—Mrs. Mary Mungovan.

TAPALIN PASTORAL HOLDING, No. 106.

Comprising the following Runs, viz.:—Bengallow, Arael, Mount Dispersion North-east, Matalong, Mendook, Mundonah, Gulthul, North Gulthul, Outer Back Tarlee block B, Rainding North, Rainding, Balurung, and North Cowl.

LEASEHOLD AREA. Land District of Wentworth; County of Taila. The Crown Lands within the boundaries of Bengallow, Arael, and North Cowl Runs, and those parts of Matalong, Mount Dispersion North-east, Gulthul, North Gulthul, and Mundonah Runs lying to the north and west of the dividing line, as notified in *Gazette*, 11th July, 1885.

RESUMED AREA. Land Districts of Wentworth and Balranald; County of Taila. The Crown Lands within the boundaries of Balurung, Rainding, Rainding North, Mendook, and Outer Back Turlee block B Runs, and those parts of Matalong, Mount Dispersion North-east, Gulthul, North Gulthul, and Mundonah Runs lying to the south and east of the dividing line, as notified in *Gazette*, 11th July, 1885.

The area, annual rent, and rate per acre; the area, license fee, and rate per section are as follows:—

Leasehold, 249,743 acres. Annual rent, £520 6s. 0d. Rate per acre, ½d.
Resumed, 293,423 ,, ,, license, 305 13s. 0d. ,, per sec., 13s. 4d.

Name of Holders—Commercial Bank of Adelaide of South Australia.

TAPIO PASTORAL HOLDING, No. 102.

Comprising the following Runs, viz.:—Gall Gall block A, Gall Gall block B, Gall Gall block C, Gall Gall block D, North Paringi, Wamberra, West Paringa block A, Tapio, Outer Tapio, Tiltao, Outer Tiltao, and Gall Gall.

Leasehold Area. Land District of Wentworth ; County of Wentworth. The Crown Lands within the boundaries of Tiltao, Gall Gall, Outer Tiltao, West Paringi block A, North Paringi, and those parts of Gall Gall block C, Wamberra, and Tapio Runs lying to the south of the dividing line, as notified in *Gazette*, 11th July, 1885.

Resumed Area. Land District of Wentworth ; County of Wentworth. The Crown Lands within the boundaries of Gall Gall block A, Gall Gall block B, Gall Gall block D, and Outer Tapio Runs, and those parts of Gall Gall block C, Wamberra, and Tapio Runs lying to the north of the dividing line, as notified in *Gazette*, 11th July, 1885.

The area, annual rent, and rate per acre ; the area, license fee, and rate per section are as follows :—

Leasehold,	266,990 acres.	Annual rent,	£556 4s. 7d.	Rate per acre,	½d.
Resumed,	296,203 ,,	,,	license, 308 10s. 11d.	,, per sec ,	13s. 4d.

Name of Holder—Mr. James Ormond.

TARA PASTORAL HOLDING, No. 256.

Comprising Tara No. 4, Tara No. 5, and Guapa No. 1 Runs.

Leasehold Area. Land District of Hillston North ; County of Blaxland. The Crown Lands within the boundaries of Tara No. 5 Run and those parts of Tara No. 4 and Guapa No. 1 Runs lying to the north and east of the dividing line, as notified in *Gazette*, 5th August, 1885.

Resumed Area. Land District of Hillston North ; County of Blaxland. The Crown Lands within the boundaries of those parts of Tara No. 4 and Guapa No. 1 Runs lying to the south and west of the dividing line, as notified in *Gazette*, 5th August, 1885.

The area, annual rent, and rate per acre ; the area, license fee, and rate per section are as follows :—

Leasehold,	60,619 acres.	Annual rent,	£284 3s. 1d.	Rate per acre,	1½d.
Resumed,	63,130 ,,	,,	license, 263 0s. 10d.	,, per sec.,	£2 13s. 4d.

Name of Holders—New Zealand Loan and Mercantile Agency Company.

TARCOOLA PASTORAL HOLDING, No. 26.

Comprising the following Runs, viz.:—Pooncarree, Pooncarree Back Plains, Tarcoola, Eastern Tarcoola, Letheroe, Outer back Tarcoola block A, Outer back Tarcoola block B, back Bullanmong block A, and back Bullanmong block B.

Leasehold Area. Land District of Wentworth ; County of Perry. The Crown Lands within the boundaries of Pooncarree, Pooncarree Back Plains, Outer Back Tarcoola block A, Outer Back Tarcoola block B, and those parts of Tarcoola and Letheroe Runs lying to the north of the dividing line, as notified in *Gazette*, 11th July, 1885.

Resumed Area. Land District of Wentworth ; County of Wentworth. The Crown Lands within the boundaries of Eastern Tarcoola, Back Bullanmong block

A, Back Bullanmong block B, and those parts of Tarcoola and Letheroe Runs lying to the south of the dividing line, as notified in *Gazette*, 11th July, 1885.

The area, annual rent, and rate per acre; the area, license fee, and rate per section are as follows:—

Leasehold, 180,757 acres. Annual rent, £376 11s. 7d. Rate per acre, ½d.
Resumed, 190,569 ,, ,, license, 148 17s. 8d. ,, per section, 10s.

Name of Holders—Australian Mortgage, Land, and Finance Company.

TARCOON PASTORAL HOLDING, No. 52.

Comprising West Bogan Nos. 19, 20, 21, and 22 Runs.

Leasehold Area. Land District of Bourke; County of Cowper. The Crown Lands within the boundaries of West Bogan No. 22 Run and that part of West Bogan No. 21 Run lying to the north-west of the dividing line, as notified in *Gazette*, 11th July, 1885.

Resumed Area. Land District of Bourke; County of Cowper. The Crown Lands within the boundaries of West Bogan No. 19 and West Bogan No. 20 Runs that part of West Bogan No. 21 Run lying to the south-east of the dividing line, as notified in *Gazette*, 11th July, 1885.

The area, annual rent, and rate per acre; the area, license fee, and rate per section are as follows:—

Leasehold, 67,535 acres. Annual rent, £386 18s. 5d. Rate per acre, 1⅜d.
Resumed, 58,132 ,, ,, license, 242 4s. 4d. ,, per sec., £2 13s. 4d.

Name of Holders—Bank of New South Wales.

TARELLA PASTORAL HOLDING, No. 2.

Comprising the following Runs, viz.:—Questa, Questa South, Questa South-west, Yungnulgra, Yoonnulgra East, Kerndombie, Yerndambool, Coontwundy, Germano East, Kerno, and Yungnulgra Plains North.

Leasehold Area. Land District of Wilcannia; County of Yungnulgra. The Crown Lands within the boundaries of Coontwundy, Germano East, Kerno, Kerndombie, Yerndambool, Yungnulgra, and Yungnulgra East Runs, and that part of Questa South-west Run lying to the south of the dividing line, as notified in *Gazette*, 11th July, 1885.

Resumed Area. Land District of Wilcannia; Counties of Fitzgerald and Yungnulgra. The Crown Lands within the boundaries of Questa, Questa South, and Yungnulgra Plains North Runs, and that part of Questa South-west Runs lying to the north of the dividing line, as notified in *Gazette*, 11th July, 1885.

The area, annual rent, and rate per acre; the area, license fee, and rate per section are as follows:—

Leasehold, 357,874 acres. Annual rent, £1,118 7s. 2d. Rate per acre, ¾d.
Resumed, 352,900 ,, ,, license, 735 4s. 2d. ,, per sec., £1 6s. 8d.

Names of Holders—Messrs. Edward Quin, Patrick Sellar Lang, and John Lang Currie.

TARINGO DOWNS PASTORAL HOLDING, No. 166.

Comprising Youyang block F and Youyang block G Runs.

Leasehold Area. Land District of Cobar; County of Mouramba. The Crown Lands within the boundaries of Yougang block F. Run lying to the west of the dividing line, as notified in *Gazette*, 11th July, 1885.

RESUMED AREA. Land District of Cobar; County of Mouramba. The Crown Lands within the boundaries of Youyang block G Run lying to the east of the dividing line, as notified in *Gazette*, 11th July, 1885.

The area, annual rent, and rate per acre; the area, license fee, and rate per section are as follows:—

Leasehold, 60,300 acres.	Annual rent, £251 5s. 0d.	Rate per acre, 1d.	
Resumed, 64,000 ,,	,, license, 200 0s. 0d.	,, per section, £2.	

Name of Holders—Messrs. Richard Goldsbrough and Company.

TELTAGOONAH PASTORAL HOLDING, No. 176.

Comprising Greenough's Hill No. 2 block C, Donald's Plains block A, and Donald's Plains block B North Runs.

LEASEHOLD AREA. Land District of Bourke; County of Rankin. The Crown Lands within the boundaries of Donald's Plains block B North Run and those parts of Donald's Plains block A and Greenough's Hill No. 2 block C Runs lying to the south-west of the dividing line, as notified in *Gazette*, 11th July, 1885.

RESUMED AREA. Land District of Bourke; County of Rankin. The Crown Lands within the boundaries of those parts of Donald's Plains block A and Greenough's Hill No. 2 block C Runs lying to the north-east of the dividing line, as notified in *Gazette*, 11th July, 1885.

The area, annual rent, and rate per acre; the area, license fee, and rate per section are as follows:—

Leasehold, 66,560 acres.	Annual rent, £249 12s. 0d.	Rate per acre, 9-10ths d.	
Resumed, 67,400 ,,	,, license, 157 19s. 5d.	,, per section, £1 10s.	

Name of Holder—Mr. Henry Poleman Vaurenen.

TERYAWYNIA PASTORAL HOLDING, No. 29.

Comprising the following Runs, viz.:—Teryawynia, Blenalben No. 1, Blenalben No. 2, Blenalben No. 12, Blenalben No. 13, Marle, Cowary, outer back Minden, outer back Brainerd, Wanalka, Manara North, Manara North No. 1, Manara North No. 2, Manara North No. 3, Manara North No. 4, East Cowary, South Teryawynia, Inner or West Teryawynia, Henley, Outer Henley, Talyawalka, back Talyawalka, and beyond Outer Minden.

LEASEHOLD AREA. Land District of Wilcannia; County of Livingstone. The Crown Lands within the boundaries of Henley, Outer Henley, Talyawalka, Inner or West Teryawynia, Teryawynia, South Teryawynia, Outer back Minden, beyond Outer Minden, and Outer Back Brainerd Runs, and those parts of Marle and Cowary Runs lying to the west of the dividing line, as notified in *Gazette*, 11th July, 1885.

RESUMED AREA. Land District of Wilcannia; Counties of Werunda, Livingstone and Woore. The Crown Lands within the boundaries of Manara North, Manara North No. 1, Manara North No. 2, Manara North No. 3, Manara North No. 4, Blenalben No. 1, Blenalben No. 2, Blenalben No. 12, Blenalben No. 13, East Cowary and Wanalla Runs, and those parts of Marle and Cowary Runs lying to the east of the dividing line, as notified in *Gazette*, 11th July, 1885.

The area, annual rent, and rate per acre; the area, license fee, and rate per section are as follows:—

Leasehold, 463,908 acres.	Annual rent, £2,029 12s 0d.	Rate per acre, 1d. 1-20th.	
Resumed, 456,720 ,,	,, license, 1,446 5s. 8d.	,, per sec., £2 0s. 6$\frac{2}{5}$d.	

Name of Holders—Bank of Australasia.

THACKARINGA PASTORAL HOLDING, No. 190.

Comprising Victoria block A, Victoria block B, and Victoria block D Runs.

Leasehold Area. Land District of Wilcannia; County of Yancowinna. The Crown Lands within the boundaries of Victoria block A Run and those parts of Victoria block B and Victoria block D Runs lying to the south of the dividing line, as notified in *Gazette*, 11th July, 1885.

Resumed Area. Land District of Wilcannia; County of Yancowinna. The Crown Lands within the boundaries of those parts of Victoria block B and Victoria block D Runs lying to the north of the dividing line, as notified in *Gazette*, 11th July, 1885.

The area, annual rent, and rate per acre; the area, license fee, and rate per section are as follows:—

Leasehold, 60,720 acres.	Annual rent, £253 0s. 0d.	Rate per acre, 1d.		
Resumed, 67,107 ,,	,, license, 139 16s. 2d.	,, per sec., £1 6s. 8d.		

Name of Holders—Union Mortgage and Agency Company of Australia.

THE PRIORY PASTORAL HOLDING, No. 74.

Comprising Priory Plains block D and Priory Plains block E Runs.

Leasehold Area. Land District of Cobar; County of Mouramba. The Crown Lands within the boundaries of those parts of Priory Plains block D and Priory Plains block E Runs lying to the south of the dividing line, as notified in *Gazette*, 11th July, 1885.

Resumed Area. Land District of Cobar; County of Mouramba. The Crown Lands within the boundaries of those parts of Priory Plains block D and Priory Plains block E Runs lying to the north of the dividing line, as notified in *Gazette*, 11th July, 1885.

The area, annual rent, and rate per acre; the area, license fee, and rate per section are as follows:—

Leasehold, 64,280 acres.	Annual rent, £200 17s. 6d.	Rate per acre, $\frac{3}{4}$d.		
Resumed, 62,875 ,,	,, license, 130 19s. 10d.	,, per sec., £1 6s. 8d.		

Names of Holders—Messrs. Robert Jonathan Jeffray and William Murray.

THULE PASTORAL HOLDING, No. 243.

Comprising Thule, West Thule, and Warbreccan Runs.

Leasehold Area. Land District of Hillston North; County of Blaxland. The Crown Lands within the boundaries of Thule and West Thule Runs and that part of Warbreccan Run lying to the east of the dividing line, as notified in *Gazette*, 31st July, 1885.

Resumed Area. Land District of Hillston North; Counties of Blaxland and Mossgiel. The Crown Lands within the boundaries of that part of Warbreccan Run lying to the west of the dividing line, as notified in *Gazette*, 31st July, 1885.

The area, annual rent, and rate per acre; the area, license fee, and rate per section are as follows:—

Leasehold, 45,495 acres.	Annual rent, £75 16s. 6d.	Rate per acre, 2-5th d.		
Resumed, 45,450 ,,	,, license, 153 17s. 4d.	,, per sec., £2 3s. 4d.		

Names of Holders—Messrs. William Allen, William Thomas Parramore and Matthew Ingle Brown.

THURLOO DOWNS PASTORAL HOLDING, No. 207.

Comprising the following Runs, viz. :—Berawinia Downs No. 9, Berawinia Downs No. 10, Berawinia Downs No. 11, Berawinia Downs No. 12, Berawinia Downs No. 13, Berawinia Downs No. 14, and Berawinia Downs No. 15.

LEASEHOLD AREA. Land District of Wilcannia; County of Delalah. The Crown Lands within the boundaries of Berawinia Downs No. 9 and Berawinia Downs No. 12 Runs, and those parts of Berawinia Downs No. 15, Berawinia Downs No. 14, and Berawinia Downs No. 11 Runs lying to the south and east of the dividing line, as notified in *Gazette*, 31st July, 1885.

RESUMED AREA. Land District of Wilcannia; County of Delalah. The Crown Lands within the boundaries of Berawinia Downs No. 10 and Berawinia Downs No. 13 Runs and those parts of Berawinia Downs No. 15, Berawinia Downs No. 14, and Berawinia Downs No. 11 Runs lying to the north and west of the dividing line, as notified in *Gazette*, 31st July, 1885.

The area, annual rent, and rate per acre; the area, license fee, and rate per section are as follows:—

Leasehold, 201,000 acres. Annual rent, £502 10s. 0d. Rate per acre, 3-5th d.
Resumed, 206,352 ,, ,, license, 685 3s. 1d. ,, per sec., £2 2s. 6d.

Name of Leaseholders—Bank of New South Wales.
,, Licensee—Mr. Andrew Rowan.

TIBORA PASTORAL HOLDING, No. 150.

Comprising Tibora Run.

LEASEHOLD AREA. Land District of Hillston North; County of Mossgiel. The Crown Lands within the boundaries of that part of Tibora Run lying to the south and west of the dividing line, as notified in *Gazette*, 11th July, 1885.

RESUMED AREA. Land District of Hillston North; County of Mossgiel. The Crown Lands within the boundaries of that part of Tibora Run lying to the north and east of the dividing line, as notified in *Gazette*, 11th July, 1885.

The area, annual rent, and rate per acre; the area, license fee, and rate per section are as follows:—

Leasehold, 44,450 acres. Annual rent, £46 6s. 1d. Rate per acre, ¼d.
Resumed, 37,480 ,, ,, license, 156 3s. 4d. ,, per sec., £2 13s. 4d.

Name of Licensees—The Australasian Mortgage and Agency Company.
,, Leaseholders—Messrs. Hastings Cunningham and John Kane Smyth.

TICEHURST PASTORAL HOLDING, No. 11.

Comprising Miparo of Manfred, Waiko East and Ticehurst Runs.

LEASEHOLD AREA. Land District of Hillston North; County of Mossgiel. The Crown Lands within the boundaries of Ticehurst Run and that part of Waiko East Run lying to the south of the dividing line, as notified in *Gazette*, 11th July, 1885.

RESUMED AREA. Land District of Hillston North; County of Mossgiel. The Crown Lands within the boundaries of Miparo of Manfred Run and that part of Waiko East Run lying to the north of the dividing line, as notified in *Gazette*, 11th July, 1885.

The area, annual rent, and rate per acre; the area, license fee, and rate per section are as follows:—

Leasehold, 86,904 acres. Annual rent, £362 2s. 0d. Rate per acre, 1d.
Resumed, 87,860 ,, ,, license, 297 8s. 10d. ,, per sec., £2 3s. 4d.

Name of Holders—The Australasian Mortgage and Agency Company.

TIL TIL PASTORAL HOLDING, No. 39.

Comprising Til Til, Dolmoreve, Yhoul, Yekeer, Chnowa, and Culpaterong Runs.

LEASEHOLD AREA. Land District of Balranald; Counties of Kilfera and Manara. The Crown Lands within the boundaries of Culpaterong Run and those parts of Dolmoreve, Yeekeer and Chnowa Run lying to the east of the dividing line, as notified in *Gazette*, 11th July, 1885.

RESUMED AREA. Land District of Balranald; Counties of Kilfera and Manara. The Crown Lands within the boundaries of Til Til, Yhoul, and those parts of Chnowa, Yekeer and Dolmoreve Runs lying to the west of the dividing line, as notified in *Gazette*, 11th July, 1885.

The area, annual rent, and rate per acre; the area, license fee, and rate per section are as follows:—

Leasehold, 189,729 acres. Annual rent, £1,185 16s. 2d. Rate per acre, 1½d.
Resumed, 185,423 ,, ,, license, 772 11s. 11d. ,, per sec., £2 13s. 4d.

Name of Holders—New Zealand and Australian Land Company.

TILTAGARA PASTORAL HOLDING, No. 19.

Comprising Donald's Plains, block I, Donald's Plains, block L, and Rankin's Hill No. 4 block A Runs.

LEASEHOLD AREA. Land Districts of Cobar and Wilcannia; Counties of Booroondarra and Woore. The Crown Lands within the boundaries of Rankin's Hill, No. 4, block A Run and those parts of Donald's Plains, block I, and Donald's Plains block L Runs lying to the south-east of the dividing line, as notified in *Gazette*, 11th July, 1885.

RESUMED AREA. Land Districts of Cobar and Wilcannia; Counties of Booroondarra and Woore. The Crown Lands within the boundaries of those parts of Donald's Plains block I, and Donald's Plains block L Runs lying to the north-west of the dividing line, as notified in *Gazette*, 11th July, 1885.

The area, annual rent, and rate per acre; the area, license fee, and rate per section are as follows:—

Leasehold, 83,460 acres. Annual rent, £260 16s. 3d. Rate per acre, ¾d.
Resumed, 77,800 ,, ,, license, 162 1s. 8d. ,, per sec., £1 6s. 8d.

Name of Holders—Union Mortgage and Agency Company of Australia.

TINAPAGEE PASTORAL HOLDING, No. 64.

Comprising the following Runs, viz.:—Lismore, Ardfert, Dungarvan, Outer Kelly East, Outer Pelican Ponds East, Pelican Ponds No. 1, Grassmere, Outer Stony Ridge East, Pelican Ponds No. 2, Clear Water West, Pelican Ponds No. 3, Stony Ridge No. 1, Stony Ridge No. 2, Stony Ridge No. 3, Stony Ridge No. 4, Lubra, Moree, Outer Pelican Ponds West, Outer Stony Ridge West, and Nardoo.

LEASEHOLD AREA. Land Districts of Bourke and Wilcannia; Counties of Thouleanna and Irrara. The Crown Lands within the boundaries of Lismore, Dungarvan, Outer Stony Ridge East, Stony Ridge No. 1, Stony Ridge No. 2, Stony Ridge No. 3, and Stony Ridge No. 4 Runs, and those parts of Ardfert, Grassmere, Outer Stony Ridge West, Outer Pelican Ponds East, Pelican Ponds No. 2, Clear Water West, and Outer Pelican Ponds West Runs lying to the south and east of the dividing line, as notified in *Gazette*, 11th July, 1885.

RESUMED AREA. Land Districts of Bourke and Wilcannia; Counties of Thouleanna and Irrara. The Crown Lands within the boundaries of Pelican Ponds No. 3, Pelican Ponds No. 1, Outer Kelly East, Lubra, Moree, and Nardoo Runs, and those

parts of Ardfert, Grassmere, Outer Stony Ridge West, Outer Pelican Ponds East, Pelican Ponds No. 2, Clear Water West, and Outer Pelican Ponds West Runs lying to the north and west of the dividing line, as notified in *Gazette*, 11th July, 1885.

The area, annual rent, and rate per acre; the area, license fee, and rate per section are as follows:—

Leasehold, 404,120 acres.	Annual rent, £1,515 9s. 0d.	Rate per acre, 9-10th d.	
Resumed, 384,600 ,,	,, license, 901 8s. 2d.	,, per sec., £1 10s.	

Name of Holders—Messrs. Dalgety and Company.

TINDAYREY PASTORAL HOLDING, No. 201.

Comprising Moquilamba, Moquilamba South, Buckwaroon East, Billagoe, Merrere, Tindayrey, Merrere back, Merrere A, and Merrere B Runs.

Leasehold Area. Land Districts of Bourke and Cobar; Counties of Yanda, Cowper, and Robinson. The Crown Lands within the boundaries of Merrere, Merrere A, Merrere B, Merrere Back, and Tindayrey Runs, and those parts of Billagoe and Moquilamba South Runs lying to the east of the dividing line, as notified in *Gazette*, 31st July, 1885.

Resumed Area. Land Districts of Bourke and Cobar; Counties of Yanda and Robinson. The Crown Lands within the boundaries of Moquilamba and Buckwaroon East Runs, and those parts of Billagoe and Moquilamba South Runs lying to the west of the dividing line, as notified in *Gazette*, 31st July, 1885.

The area, annual rent, and rate per acre; the area, license fee, and rate per section are as follows:—

Leasehold, 169,956 acres.	Annual rent, £708 3s. 0d.	Rate per acre, 1d.	
Resumed, 168,606 ,,	,, license, 461 9s. 8d.	,, per section, £1 15s.	

Name of Holders—Union Mortgage and Agency Company of Australasia.

TINTINALLOGY PASTORAL HOLDING, No. 227.

Comprising Potacingoga, Werimbela, Minden, Outer Minden, Brainerd, and Outer Brainerd Runs.

Leasehold Area. Land District of Wilcannia; County of Livingstone. The Crown Lands within the boundaries of Werimbela, Minden, and Outer Minden Runs, and those parts of Potacingoga, Brainerd, and Outer Brainerd Runs lying to the south of the dividing line, as notified in *Gazette*, 31st July, 1885.

Resumed Area Land District of Wilcannia; County of Livingstone. The Crown Lands with the boundaries of those parts of Potacingoga, Brainerd, and Outer Brainerd Runs lying to the north of the dividing line, as notified in *Gazette*, 31st July, 1885.

The area, annual rent, and rate per acre; the area, license fee, and rate per section are as follows:—

Leasehold, 117,020 acres.	Annual rent, £609 9s. 7d.	Rate per acre, 1¼d.	
Resumed, 117,650 ,,	,, license, 367 13s. 2d.	,, per section, £2.	

Names of Holders—Messrs. William Austin Horn and James Harvey.

TOLARNO PASTORAL HOLDING, No. 58.

Comprising the following Runs, viz.:—Wambah, South Wambah, Outer Wambah, East Wambah, Makinga or Yenda, Undeethee, back Prunella block A, Mourte, Toorincaca, Mandy, East Albemarle block D, Boliva, Huco, Porcupine, Tyndiah, Bruce's Plains No. 2, Bruce's Plains No. 3, back Prunella block B, Prunella, Gunpanoola, Gunpongulla, South Boliva, Astolat, and Blenalben No. 9.

Leasehold Area. Land District of Wilcannia; County of Livingstone. The Crown Lands within the boundaries of Wambah, South Wambah, Outer Wambah, East Wambah, Mourte, Toorincaca, Huco, East Albemarle block D, and Bruce's Plains No. 2 Runs, and those parts of Makinga or Yenda, Undeethee, Mandy, Boliva, Back Prunella block A, Porcupine, and Bruce's Plains No. 3 Runs lying to the north of the dividing line, as notified in *Gazette*, 11th July, 1885.

Resumed Area. Land Districts of Wilcannia and Wentworth; Counties of Perry and Livingstone. The Crown Lands within the boundaries of Prunella, Gunpanoola, Tyndiah, Gunpongulla, Back Prunella block B, South Boliva, Astolat, and Blenalben No. 9 Runs, and those parts of Makinga or Yenda, Undeethee, Mandy, Boliva, Back Prunella block A, Porcupine, and Bruce's Plains No. 3 Runs lying to the south of the dividing line, as notified in *Gazette*, 11th July, 1885.

The area, annual rent, and rate per acre; the area, license fee, and rate per section are as follows:—

Leasehold, 479,349 acres. Annual rent, £1,997 5s. 9d. Rate per acre, 1d.
Resumed, 487,624 ,, ,, license, 1,015 17s. 8d. ,, per sec, £1 6s. 8d.

Name of Holder—Mr. William James Crawford.

TOM'S LAKE PASTORAL HOLDING, No. 270.

Leasehold Area. Land District of Hay North; Counties of Waljeers and Franklin. The Crown Lands within the boundaries of Tom's Lake Run as defined by proclamation in *Gazette* of 5th August, 1885, under the provisions of Subsection IV., Section 75, Crown Lands Act, 1884.

The area, annual rent, and rate per acre are as follows:—

Leasehold, 42,600 acres. Annual rent, £355. Rate per acre, 2d.

Name of Holders—The New Zealand Loan and Mercantile Agency Company.

TONGO PASTORAL HOLDING, No. 172.

Comprising Gueralah West, Gueralah East No. 1, Gueralah East No. 2, Murpa, Tungo North, and Bampitch or Tungo South Runs.

Leasehold Area. Land Districts of Bourke and Wilcannia; County of Fitzgerald. The Crown Lands within the boundaries of Gueralah West Run and those parts of Gueralah East No. 1, Gueralah East No. 2, Tungo North, and Bampitch or Tungo South Runs lying to the west of the dividing line, as notified in *Gazette*, 11th July, 1885.

Resumed Area. Land Districts of Bourke and Wilcannia; County of Fitzgerald. The Crown Lands within the boundaries of Murpa Run and those parts of Gueralah East No. 1, Gueralah East No. 2, Tungo North, and Bampitch or Tungo South Runs lying to the east of the dividing line, as notified in *Gazette*, 11th July, 1885.

The area, annual rent, and rate per acre; the area, license fee, and rate per section are as follows:—

Leasehold, 104,200 acres. Annual rent, £325 12s. 6d. Rate per acre, ¾d.
Resumed, 76,720 ,, ,, license, 159 16s. 8d. ,, per sec., £1 6s. 8d.

Name of Holders—Messrs. Dalgety and Company.

TOORALE AND DUNLOP PASTORAL HOLDING, No. 257.

Comprising the following Runs, viz.:—Ballina, Wentworth No. 5, Wentworth No. 1, Outer Dunlop North-west No. 3, Outer Dunlop North-west No. 4, Dunlop North-west No. 2, Mere, Outer Mere No. 1, Outer Mere, Talowla, Outer Mere No. 2, Outer Mere No. 3, Blarney, Balli Castle, Gonnerry, Yundaroo, West Barronna No. 2. Maghera, Dargle, West Barronna No. 2, West Warrego No. 7, Warrego No 10, West Warrego No. 6, Warrego No. 9, West Warrego No. 5, Warrego No. 3, West Warrego No. 4, Warrego No. 7, West Warrego No. 3, Warrego No. 6, West Warrego No. 2, Warrego No. 5, West Warrego No. 1, Warrego No. 4, back Arapilis, and Toorale.

Leasehold Area. Land District of Bourke; Counties of Barrona, Landsborough, and Gunderbooka. The Crown Lands within the boundaries of Toorale, Back Arapilis, Warrego No. 4, Warrego No. 5, Warrego No. 6, Warrego No. 7, West Warrego No. 1, West Warrego, No. 2, West Warrego No. 3, West Warrego No. 4, Outer Mere No. 2, Yundaroo, Balli Castle, and Gonnery Runs, and those parts of Mere, Talowla, Outer Mere. Outer Mere No. 1, Outer Mere No. 3, Outer Dunlop North-west No. 3, Wentworth No. 1, Blarney, Dargle, Maghera, West Barronna, West Warrego No. 6, West Warrego No. 5, and Warrego No. 8 Runs, embraced by the lines as notified in *Gazette*, 5th August, 1885.

Resumed Area. Land District of Bourke; Counties of Barrona, Landsborough and Gunderbooka. The Crown Lands within the boundaries of Dunlop North-west, Outer Dunlop North-west, Wentworth No. 5, Ballina, West Barrona No. 3, West Warrego No. 7, Warrego, No. 10, and Warrego No. 9 Runs, and those parts of Mere, Talowla, Outer Mere, Outer Mere No. 1, Outer Mere No. 3, Outer Dunlop North-west No. 3, Wentworth No. 1, Blarney, Dargle, Maghera, West Barrona. West Warrego No. 6, West Warrego No. 5, and Warrego No. 8 Runs lying to the east and west of the dividing line, as notified in *Gazette*, 5th August, 1885.

The area, annual rent, and rate per acre; the area, license fee, and rate per section are as follows:—

Leasehold, 615,484 acres. Annual rent, £2,949 3s. 11d. Rate per acre, 1d. 3-20ths.
Resumed, 599,093 ,, ,, license, 1,872 3s. 4d. ,, per section, £2.

Name of Holder—Sir Samuel Wilson.

TOPAR PASTORAL HOLDING, No. 191.

Comprising Topar, Inkerman, Nadbuck, and Eckerboon Runs.

Leasehold Area. Land District of Wilcannia; County of Tandora. The Crown Lands within the boundaries of those parts of Inkerman, Topar, Nadbuck, and Eckerboon Runs lying to the west and north of the dividing line, as notified in *Gazette*, 11th July, 1885.

Resumed Area. Land District of Wilcannia; County of Tandora. The Crown Lands within the boundaries of those parts of Inkerman, Topar, Nadbuck, and Eckerboon Runs lying to the east and south of the dividing line, as notified in *Gazette*, 11th July, 1885.

The area, annual rent, and rate per acre; the area, license fee, and rate per section are as follows:—

Leasehold, 157,000 acres. Annual rent, £523 6s. 8d. Rate per acre, 4-5th d.
Resumed, 162,900 ,, ,, license, 407 5s. 0d. ,, per sec., £1 12s.

Name of Leaseholders—London Chartered Bank of Australia and Mr. John Ettershank.

Name of Licensee—Mr. John Hunter Patterson.

TORRENS CREEK PASTORAL HOLDING, No. 175.

Comprising Torrens Creek Run.

Leasehold Area. Land District of Wilcannia; County of Tongowoko. The Crown Lands within the boundaries of that part of Torrens Creek Run lying to the north of the dividing line, as notified in *Gazette*, 11th July, 1885.

Resumed Area. Land District of Wilcannia; County of Tongowoko. The Crown Lands within the boundaries of that part of Torrens Creek Run lying to the south of the dividing line, as notified in *Gazette*, 11th July, 1885.

The area, annual rent, and rate per acre; the area, license fee, and rate per section are as follows:—

Leasehold, 33,700 acres.	Annual rent, £140 8s. 4d.	Rate per acre, 1d.
Resumed, 33,700 ,,	,, license, 105 6s. 3d.	,, per section, £2.

Name of Holder—Mr. Edward Lintott.

TOULBY PASTORAL HOLDING, No. 128.

Comprising Diemunga, North Darling back Run, No. 13, Tatala and Towry Runs.

Leasehold Area. Land District of Brewarrina; County of Culgoa. The Crown Lands within the boundaries of Towry Run, and those parts of Diemunga and Tatala Runs lying to the eastward of the dividing line, as notified in *Gazette*, 11th July, 1885.

Resumed Area. Land District of Brewarrina; County of Culgoa. The Crown Lands within the boundaries of North Darling back Run, No. 13, and those parts of Diemunga and Tatala Runs, lying to the westward of the dividing line, as notified in *Gazette*, 11th July, 1885.

The area, annual rent, and rate per acre; the area, license fee, and rate per section are as follows:—

Leasehold, 40,300 acres.	Annual rent, £209 17s. 11d.	Rate per acre, 1¼d.
Resumed, 36,680 ,,	,, license, 133 14s. 7d.	,, per sec., £2 6s. 8d.

Names of Holders - Messrs. John Robb and Arthur Ranken Blackwood.

TRIDA PASTORAL HOLDING, No. 54.

Comprising Cockenwonga, Papatoitoi East, Yallock, and Yallock West Runs.

Leasehold Area. Land District of Hillston North; County of Mossgiel. The Crown Lands within the boundaries of Cockenwonga and Papatoitoi East Runs lying to the south and west of the dividing line, as notified in *Gazette*, 11th July, 1885.

Resumed Area. Land District of Hillston North; County of Mossgiel. The Crown Lands within the boundaries of Yallock and Yallock West Runs, lying to the north and east of the dividing line, as notified in *Gazette*, 11th July, 1885.

The area, annual rent, and rate per acre; the area, license fee, and rate per section are as follows:—

Leasehold, 136,500 acres.	Annual rent, £568 15s. 0d.	Rate per acre, 1d.
Resumed, 137,050 ,,	,, license, 571 0s. 10d.	,, per sec., £2 13s. 4d.

Name of Holders—Union Bank of Australia.

STATION × SUPPLIES

A SPECIALTY.

WOOLPACKS

Of Special Make; superior to any yet imported.

SHEEP SHEARS

(LATEST PATTERN),
BURGON & BALL'S,
WARD & PAYNE'S
"Conqueror" and
"Regulator."

ANDREW ROWAN and CO.

Agents for—
SCRUB EXTERMINATOR,
FITZROY CO.'S
QUEENSLAND TINNED MEATS

GROCERIES,

Wines and Spirits.

WIRE,

And all HARDWARE GOODS at Lowest Market Rates.

Price Lists forwarded on application.

42 & 44 PITT STREET, SYDNEY.

TUPRA PASTORAL HOLDING, No. 119.

Comprising the following Runs, viz.:—Bungarie, Gregory, Nandum, Nym, Teopruck, Tuprong back Plains, Twoprong back Plains, Cooncoombera, Juanbung, Juanbung back, North Sahara, Sahara, Sahara No. 2, and Toorong.

Leasehold Area. Land Districts of Balranald, Hay, and Hay North; Counties of Kilfera, Caira, Waljeers, and Waradgery. The Crown Lands within the boundaries of Nym, Bungaree, Tuprong back Plains, Gregory, Twoprong back Plains, Nandum, Teopruck, Toorong, and Juanbung Runs, and those parts of Sahara, North Sahara, and Juanbung back Runs lying to the east of the dividing line, as notified in *Gazette*, 11th July, 1885.

Resumed Area. Land District of Balranald; Counties of Kilfera and Caira. The Crown Lands within the boundaries of Cooncoombera and Sahara No. 2 Runs and those parts of Sahara, North Sahara, and Juanbung Back Runs lying to the west of the dividing line, as notified in *Gazette*, 11th July, 1885.

The area, annual rent, and rate per acre; the area, license fee, and rate per section are as follows:—

Leasehold, 321,612 acres. Annual rent. £2,814 2s. 1d. Rate per acre, 2d. 1-10th.
Resumed, 207,835 ,, ,, license, 1,472 3s. 4d. ,, per sec., £4 10s. 8d.

Name of Holder—Mr. James Tyson.

TURKEY CREEK PASTORAL HOLDING, No. 298.

Leasehold Area. Land District of Wilcannia; County of Yungnulgra. The Crown Lands within the boundaries of Kandie North Run, as defined by proclamation in *Gazette*, 5th August, 1885, under the provisions of sub-section IV., section 75, Crown Lands Act 1884.

The area, annual rent, and rate per acre are as follows:—

Leasehold, 43,151 acres. Annual rent, £143 16s. 9d. Rate per acre, 4·5ths d.

Name of Holders—New Zealand Loan and Mercantile Agency Company.

TURLEE PASTORAL HOLDING, No. 14.

Comprising South Gall Gall, Outer Back Turlee block C, South Gall Gall block A, and Bidura West Runs.

Leasehold Area. Land District of Balranald: County of Taila. The Crown Lands within the boundaries of those parts of Bidura West, South Gall Gall block A, and Outer Back Turlee block C Runs lying to the south and west of the dividing line, as notified in *Gazette*, 11th July, 1885.

Resumed Area. Land District of Balranald: Counties of Taila and Kilfera. The Crown Lands within the boundaries of South Gall Gall Run and those parts of Outer Back Turlee block C, South Gall Gall block A, and Bidura West Runs lying to the north and east of the dividing line, as notified in *Gazette*, 11th July, 1885.

The area, annual rent, and rate per acre; the area, license fee, and rate per section are as follows:—

Leasehold, 117,920 acres. Annual rent, £122 16s. 8d. Rate per acre, ¼d.
Resumed, 117,990 ,, ,, license, 92 3s. 7d. ,, per section, 10s.

Name of Holder—Mr. James Ormond.

UPPER BUNDABULLA EAST PASTORAL HOLDING, No. 306.

LEASEHOLD AREA. Land District of Brewarrina; County of Narran. The Crown Lands within the boundaries of Upper Bundabulla East, as defined by proclamation in *Gazette*, 5th August, 1885, under the provisions of Sub-section IV., Section 75, Crown Lands Act, 1884.

The area, annual rent, and rate per acre are as follows:—

Leasehold, 23,094 acres. Annual rent, £192 9s. Rate per acre, 2d.

Name of Holder—Mr. Joseph McKenzie.

URANAWAY PASTORAL HOLDING, No. 144.

Comprising North-east Wallandra, Wallandra East, Salmagundia, and Cain or Uranaway Runs.

LEASEHOLD AREA. Land District of Hillston North; County of Blaxland. The Crown Lands within the boundaries of those parts of North-east Wallandra, Salmagundia, and Cain or Uranaway Runs lying to the east of the dividing line, as notified in *Gazette*, 11th July, 1885.

RESUMED AREA. Land District of Hillston North; County of Blaxland. The Crown Lands within the boundaries of Wallandra East Run and those parts of North-east Wallandra, Salmagundia, and Cain or Uranaway Runs lying to the west of the dividing line, as notified in *Gazette*, 11th July, 1885.

The area, annual rent, and rate per acre; the area, license fee, and rate per section are as follows:—

Leasehold, 67,500 acres. Annual rent, £281 5s. 0d. Rate per acre, 1d.
Resumed, 50,780 ,, ,, license, 171 18s. 3d. ,, per sec., £2 3s. 4d.

Name of Holder—Mr. George Logue Dickson.

URELLA DOWNS PASTORAL HOLDING, No. 197.

Comprising Osaca No. 3 and Osaca No. 6 Runs.

LEASEHOLD AREA. Land District of Wilcannia; Counties of Ularara and Delalah. The Crown Lands within the boundaries of those parts of Osaca No. 3 and Osaca No 6 Run lying to the east of the dividing line, as notified in *Gazette*, 11th July, 1885.

RESUMED AREA. Land District of Wilcannia; Counties of Ularara and Delalah. The Crown Lands within the boundaries of those parts of Osaca No. 3 and Osaca No. 6 Runs lying to the west of the dividing line, as notified in *Gazette*, 11th July, 1885.

The area, annual rent, and rate per acre; the area, license fee, and rate per section are as follows:—

Leasehold, 64,650 acres. Annual rent, £286 4s. 3d. Rate per acre, 1d. 1-16th.
Resumed, 64,850 ,, ,, license, 202 13s. 2d. ,, per sec., £2.

Names of Holders—Messrs. Bowes Kelly and Thomas O'Grady.

URISINO PASTORAL HOLDING, No. 160.

Comprising Osaca No. 1, Osaca No. 4, Osaca No. 5, Urisino No. 1, Urisino No. 3, Urisino No. 4, Urisino No. 5, Parro Plains No. 4. Parro Plains No. 5, Parro Plains No. 6 Runs.

LEASEHOLD AREA. Land District of Wilcannia; County of Ularara. The Crown Lands within the boundaries of Parro Plains No. 4, Parro Plains No. 5, Parro Plains No. 6, and Urisino No. 1 Runs, and those parts of Urisino No. 5, Urisino No. 4, and Urisino No. 3 Runs lying to the south and east of the dividing line, as notified in *Gazette*, 11th July, 1885.

RESUMED AREA. Land District of Wilcannia; County of Ularara. The Crown Lands within the boundaries of Osaca No. 1, Osaca No. 4, and Osaca No. 5 Runs, and those parts of Urisino No. 5, Urisino No. 4, and Urisino No. 3 Runs lying to the north and west of the dividing line, as notified in *Gazette*, 11th July, 1885.

The area, annual rent, and rate per acre; the area, license fee, and rate per section are as follows:—

Leasehold, 317,500 acres. Annual rent, £992 3s. 9d. Rate per acre, ¾d.
Resumed, 321,700 ,, ,, license, 753 19s. 8d. ,, per sec., £1 10s. 0d.

Name of Holder—Sir Samuel Wilson.

WALLANDRA PASTORAL HOLDING, No. 99.

Comprising Outer Wallandra block A, Outer Wallandra West, Wallandra North, and Outer Wallandra East Runs.

LEASEHOLD AREA. Land District of Hillston North; Counties of Blaxland and Franklin. The Crown Lands within the boundaries of Outer Wallandra East Run and those parts of Outer Wallandra West and Wallandra North Runs lying to the east of the dividing line, as notified in *Gazette*, 11th July, 1885.

RESUMED AREA. Land District of Hillston North; County of Franklin. The Crown Lands within the boundaries of Outer Wallandra block A Run and those parts of Outer Wallandra West and Wallandra North Runs lying to the west of the dividing line, as notified in *Gazette*, 11th July, 1885.

The area, annual rent, and rate per acre; the area, license fee, and rate per section are as follows:—

Leasehold, 31,859 acres. Annual rent, £265 9s. 10d. Rate per acre, 2d.
Resumed, 23,496 ,, ,, license, 183 11s. 3d. ,, per section, £5.

Name of Holders—Australian Mortgage, Land and Finance Company.

WAMELL PASTORAL HOLDING, No. 254.

Comprising Wamell Run.

LEASEHOLD AREA. Land District of Walgett North; County of Finch. The Crown Lands within the boundaries of that part of Wamell Run lying to the north and east of the dividing line, as notified in *Gazette*, 5th August, 1885.

RESUMED AREA. Land District of Walgett North; County of Finch. The Crown Lands within the boundaries of that part of Wamell Run lying to the south and west of the dividing line, as notified in *Gazette*, 5th August, 1885.

The area, annual rent, and rate per acre; the area, license fee, and rate per section are as follows:—

Leasehold, 27,180 acres. Annual rent, £169 17s. 6d. Rate per acre, 1½d.
Resumed, 32,000 ,, ,, license, 133 6s. 8d. ,, per sec., £2 13s 4d.

Name of Holders—Australian Mortgage, Land and Finance Company.

WANAARING PASTORAL HOLDING, No. 250.

Comprising Effluence No. 1, Effluence No. 2, Effluence No. 3, Effluence No. 4, Povirua E, Povirua F, Paroo Plains No. 2, Paroo Plains, and Effluence East Runs.

LEASEHOLD AREA. Land Districts of Wilcannia and Bourke; County of Ullarara. The Crown Lands within the boundaries of Povirua E, Povirua F, Effluence No. 2, Effluence No. 4, and Paroo Plains No. 2 Runs lying to the west of the dividing line, as notified in *Gazette*, 5th August, 1885.

Resumed Area. Land Districts of Wilcannia and Bourke; Counties of Irrara and Barrona. The Crown Lands within the boundaries of Effluence No. 1, Effluence No. 3, Paroo Plains, and Effluence East Runs lying to the east of the dividing line, as notified in *Gazette*, 5th August, 1885.

The area, annual rent, and rate per acre; the area, license fee, and rate per section are as follows:—

Leasehold, 188,710 acres.	Annual rent, £786 5s. 10d.	Rate per acre, 1d.	
Resumed, 180,120 ,,	,, license, 478 8s. 11d.	,, per sec., £1 14s.	

Names of Holders—Messrs. Arthur Rankin Blackwood and James Aitken.

WANGA MANA PASTORAL HOLDING, No. 183.

Comprising Manatoo West, Manatoo East, and Wanga East Runs.

Leasehold Area. Land District of Bourke; Counties of Irrara and Barrona. The Crown Lands within the boundaries of Wanga East Run and that part of Manatoo East Run lying to the south and east of the dividing line, as notified in *Gazette*, 11th July, 1885.

Resumed Area. Land District of Bourke; County of Irrara. The Crown Lands within the boundaries of Manatoo West Run and that part of Manatoo East Run lying to the north and west of the dividing line, as notified in *Gazette*, 11th July, 1885.

The area, annual rent, and rate per acre; the area, license fee, and rate per section are as follows:—

Leasehold, 77,358 acres.	Annual rent, £322 6s. 6d.	Rate per acre, 1d.	
Resumed, 80,000 ,,	,, license, 212 10s. 0d.	,, per sec., £1 14s.	

Names of Holders—Messrs. James and Lewis Howatson.

WANGAROA PASTORAL HOLDING, No. 1.

Comprising Wangaroa Run.

Leasehold Area. Land District of Hillston North; County of Mossgiel. The Crown Lands within the boundaries of that part of Wangaroa Run lying to the south of the dividing line, as notified in *Gazette*, 11th July, 1885.

Resumed Area. Land District of Hillston North; County of Mossgiel. The Crown Lands within the boundaries of that part of Wangaroa Run lying to the north of the dividing line, as notified in *Gazette*, 11th July, 1885.

The area, annual rent, and rate per acre; the area, license fee, and rate per section are as follows:—

Leasehold, 15,280 acres.	Annual rent, £70 0s. 8d.	Rate per acre, 1d. 1-10th.	
Resumed, 15,160 ,,	,, license, 51 6s. 6d.	,, per sec., £2 3s. 4d.	

Name of Holder—Mr. James Beven.

WANGARON PASTORAL HOLDING, No. 142.

Comprising Wangaron Run.

Leasehold Area. Land District of Hillston North; County of Mossgiel. The Crown Lands within the boundaries of that part of Wangaron Run lying to the south of the dividing line, as notified in *Gazette*, 11th July, 1885.

RESUMED AREA. Land District of Hillston North ; County of Mossgiel. The Crown Lands within the boundaries of that part of Wangaron Run lying to the north of the dividing line, as notified in *Gazette*, 11th July, 1885.

The area, annual rent, and rate per acre ; the area, license fee, and rate per section are as follows :—

Leasehold, 15,500 acres. Annual rent, £32 5s. 10d. Rate per acre, ½d.
Resumed, 16,100 ,, Not under Occupation License.

Name of Holder—Mr. Matthew Beven.

WAPWELLA PASTORAL HOLDING, No. 35.

Comprising Irrara back block No. 4, Moco Barungha West No. 1, Moco Barungha West No. 2, Moco Barungha West No. 3, and Windara Right Runs.

LEASEHOLD AREA. Land District of Bourke ; County of Irrara. The Crown Lands within the boundaries of Moco, Barungha West No. 3, and Moco, Barungha West No. 2 Runs and that part of Irrara back block No. 4 Run lying to the north of the dividing line, as notified in *Gazette*, 11th July, 1885.

RESUMED AREA. Land District of Bourke ; County of Irrara. The Crown Lands within the boundaries of Moco, Barungha West No. 1, and Windara Right Runs and that part of Irrara back block No. 4 Run lying to the south of the dividing line, as notified in *Gazette*, 11th July, 1885.

The area, annual rent, and rate per acre ; the area, license fee, and rate per section are as follows :—

Leasehold, 60,600 acres. Annual rent, £252 10s. 0d. Rate per acre, 1d.
Resumed, 50,860 ,, ,, license, 158 18s. 9d. ,, per section, £2.

Names of Holders—Messrs. James Robertson and Robert McCracken.

WARATTA PASTORAL HOLDING, No. 259.

Comprising Mount Poole North-east Run.

LEASEHOLD AREA. Land District of Wilcannia ; County of Tongowoko. The Crown Lands within the boundaries of that part of Mount Poole North-east Run lying to the south of the dividing line, as notified in *Gazette*, 5th August, 1885.

RESUMED AREA. Land District of Wilcannia ; County of Tongowoko. The Crown Lands within the boundaries of that part of Mount Poole North-east Run lying to the north of the dividing line, as notified in *Gazette*, 5th August, 1885.

The area, annual rent, and rate per acre ; the area, license fee, and rate per section are as follows :—

Leasehold, 32,000 acres. Annual rent, £100 0s. 0d. Rate per acre, ¾d.
Resumed, 32,000 ,, ,, license, 66 13s. 4d. ,, per sec., £1 6s. 8d.

Name of Licensee—Mr. John Hunter Patterson.
,, Leaseholders—Messrs. Dalgety and Company.

WARRAWEENA PASTORAL HOLDING, No. 122.

Comprising the following Runs, viz. :—North Darling back Run No. 32, North Darling back Run No. 33, North Darling back Run No. 34, Back Talaa and Bonny, Back Turee, block C or Looden, Wellington Extremity back, Darling No. 2 or Talaa, Darling No. 1 or Bonny, Turee, Upper Turee, Georgy and West Bunnawanna.

LEASEHOLD AREA. Land Districts of Bourke and Brewarrina ; Counties of Narran and Gunderbooka. The Crown Lands within the boundaries of North Darling back Run No. 34, block C or Looden, West Bunnawanna, Georgy, and

Upper Turee Runs, and those parts of Turee, Back Turee, North Darling Back Run No. 33 and Darling No. 1 or Bonny Runs lying to the east of the dividing line, as notified in *Gazette*, 11th July, 1885.

Resumed Area. Land District of Bourke; County of Gunderbooka. The Crown Lands within the boundaries of North Darling Back Run No. 32, Back Talaa and Bonny, Wellington Extremity Back and Darling No. 2 or Talaa Runs and those parts of Darling No. 1 or Bonny, Turee, Back Turee and North Darling Back Run No. 33 Runs lying to the west of the dividing line, as notified in *Gazette*, 11th July, 1885.

The area, annual rent, and rate per acre; the area, license fee, and rate per section are as follows :—

Leasehold, 212,730 acres. Annual rent, £1,373 17s. 8d. Rate per acre, 1d. $\frac{11}{20}$ths.
Resumed, 130,441 ,, ,, license, 407 12s. 7d. ,, per section, £2.

Name of Holders—Messrs. Dalgety and Company.

WAVERLEY DOWNS PASTORAL HOLDING, No. 139.

Comprising Berawinnia Downs No. 1 and Berawinnia Downs No. 2 Runs.

Leasehold Area. Land District of Wilcannia; County of Thoulcanna. The Crown Lands within the boundaries of that part of Berawinnia Downs No. 1 Run lying to the north of the dividing line, as notified in *Gazette*, 11th July, 1885.

Resumed Area. Land District of Wilcannia; County of Thoulcanna. The Crown Lands within the boundaries of Berawinnia Downs No. 2 Run and that part of Berawinnia Downs No. 1 Run lying to the south of the dividing line, as notified in *Gazette*, 11th July, 1885.

The area, annual rent, and rate per acre; the area, license fee, and rate per section are as follows :—

Leasehold, 64,100 acres. Annual rent, £200 6s. 3d. Rate per acre, $\frac{3}{4}$d.
Resumed, 65,700 ,, ,, license, 136 17s. 6d. ,, per sec., £1 6s. 8d.

Names of Holders—Messrs. Charles Percy Davis and William Oliver.

WAVERLEY No. 1 PASTORAL HOLDING, No. 300.

Leasehold Area. Land District of Wilcannia; County of Mootwingee. The Crown Lands within the boundaries of Waverly No. 4 Run, as defined by proclamation in *Gazette*, 5th August, 1885, under the provisions of sub-section IV., section 75, Crown Lands Act, 1884.

The area, annual rent, and rate per acre are as follows :—

Leasehold, 38,400 acres. Annual rent, £160 0s. 0d. Rate per acre, 1d.

Name of Licensee—Mr. Abraham Wallace.
,, Leaseholder—Mrs. Matilda Wallace.

WEILMORINGLE PASTORAL HOLDING, No. 3.

Comprising the following Runs. viz. :—Kiengal back, Kiengal, Frederick's Land, Bomba, Booranbirra, Booranbirra West, Yarrangal West, Neo East, Neo West, Namoon, North Darling back Run No. 18, North Darling back Run No. 17, North Darling back Run No. 22, Yamby West, and Yamby Run block No. 1.

Leasehold Area. Land District of Brewarrina; Counties of Culgoa and Narran. The Crown Lands within the boundaries of Namoon, Yarrangal West, Cooranbirra West, Bomba, Booranbirra, Frederick's Land, Kiengal, Neo East, Neo West, and Kiengal Back Runs, and that part of North Darling Back Run No. 18 lying to the north of the dividing line, as notified in *Gazette*, 11th July, 1885.

RESUMED AREA. Land District of Brewarrina; County of Culgoa. The Crown Lands within the boundaries of North Darling Back Run No. 17, North Darling Back Run No. 22, Yamby Run Block No. 1 and Yamby West Runs and that part of North Darling Back Run No. 18 lying to the south of the dividing line, as notified in *Gazette*, 11th July, 1885.

The area, annual rent, and rate per acre; the area, license fee, and rate per section are as follows:—

Leasehold, 212,495 acres. Annual rent, £1,180 10s. 7d. Rate per acre, 1d. 1-3rd.
Resumed, 218,776 ,, ,, license, 683 13s. 6d. ,, per section, £2.

Name of Leaseholder—Mrs. Catherine Mackenzie.
,, Licensees—Messrs. William Jamieson, Herbert Frederick Cyril and Thorald Goodwin Keats.

WEINTERIGA PASTORAL HOLDING, No. 89.

Comprising Outer Weinteriga, Weinteriga, Corego, Mulca Gaari, Mulyenery, Nelia Gaari, Outer Bonley, Outer Culpaulin and Mulga No. 1 Runs.

LEASEHOLD AREA. Land District of Wilcannia; County of Young. The Crown Lands within the boundaries of Mulga No. 1 and Outer Culpaulin Runs and those parts of Outer Bonley, Nelia Gaari, Mulyenery and Corego Runs lying to the east of the dividing line, as notified in *Gazette*, 11th July, 1885.

RESUMED AREA. Land District of Wilcannia; Counties of Young and Tandora. The Crown Lands within the boundaries of Weinteriga, Outer Weinteriga, and Mulca Gaari Runs and those parts of Corego, Mulyenery, Nelia Gaari and Outer Bonley Runs lying to the west of the dividing line, as notified in *Gazette*, 11th July, 1885.

The area, annual rent, and rate per acre; the area, license fee, and rate per section are as follows:—

Leasehold, 337,222 acres. Annual rent, £1,522 3s. 8d. Rate per acre, 1d. 1-12th.
Resumed, 361,148 ,, ,, license, 1,143 12s. 9d. ,, per sec., £2 0s. 6$\frac{3}{5}$d.

Names of Holders—Messrs. George and John Riddock.

WHITTABRANAH PASTORAL HOLDING, No. 262.

Comprising Sturt block No. 4 and Hermitage No. 2 Runs.

LEASEHOLD AREA. Land District of Wilcannia; County of Tongowoko. The Crown Lands within the boundaries of Hermitage No. 2 Run and that part of Sturt Block No. 4 Run lying to the south of the dividing line, as notified in *Gazette*, 5th August, 1885.

RESUMED AREA. Land District of Wilcannia; County of Tongowoko. The Crown Lands within the boundaries of that part of Sturt Block No. 4 Run lying to the north of the dividing line, as notified in *Gazette*, 5th August, 1885.

The area, annual rent, and rate per acre; the area, license fee, and rate per section are as follows:—

Leasehold, 52,900 acres. Annual rent, £110 4s. 2d. Rate per acre, ½d.
Resumed, 52,400 ,, ,, license, 81 17s. 6d. ,, per sec., £1.

Names of Holders—Messrs. Robert and David Scott, and Godfrey Downes Carter.

WILGA PASTORAL HOLDING, No. 7.

Comprising outer Glenariff block A and outer Glenariff block B Runs.

LEASEHOLD AREA. Land District of Cobar; County of Canbelego. The Crown Lands within the boundaries of that part of Outer Glenariff block B Run lying to the north-west of the dividing line, as notified in *Gazette*, 11th July, 1885.

Resumed Area. Land District of Cobar; County of Canbelego. The Crown Lands within the boundaries of Outer Glenariff block A Run and that part of Outer Glenariff block B Run lying to the south-east of the dividing line, as notified in *Gazette*, 11th July, 1885.

The area, annual rent, and rate per acre; the area, license fee, and rate per section are as follows:—

Leasehold, 64,700 acres. Annual rent, £278 0s. 2d. Rate per acre, 1d. 1-32nd.
Resumed, 51,020 ,, ,, license, 161 11s. 3d. ,, per sec., £2 0s. 6d. 2-5th.

Name of Holders—Bank of New South Wales.

WILGAROON PASTORAL HOLDING, No. 129.

Comprising back Gundabooka A and back Gundabooka B Runs.

Leasehold Area. Land District of Bourke; County of Yanda. The Crown Lands within the boundaries of those parts of Back Gundabooka A and Back Gundabooka B Runs lying to the north-west of the dividing line, as notified in *Gazette*, 11th July, 1885.

Resumed Area. Land District of Bourke; County of Yanda. The Crown Lands within the boundaries of those parts of Back Gundabooka A and Back Gundabooka B Runs lying to the south-east of the dividing line, as notified in *Gazette*, 11th July, 1885.

The area, annual rent, and rate per acre; the area, license fee, and rate per section are as follows:—

Leasehold, 63,500 acres. Annual rent, £264 11s. 8d. Rate per acre, 1d.
Resumed, 56,400 ,, ,, license, 167 8s. 9d. ,, per section, £2.

Name of Holders—Commercial Banking Company of Sydney.

WILGHA DOWNS PASTORAL HOLDING, No. 73.

Comprising Wilgha Downs and Curraweena East back Runs.

Leasehold Area. Land District of Bourke; County of Cowper. The Crown Lands within the boundaries of that part of Curraweena East Back Run lying to the south-east of the dividing line, as notified in *Gazette*, 11th July, 1885.

Resumed Area. Land District of Bourke; County of Cowper. The Crown Lands within the boundaries of Wilgha Downs Run and that part of Curraweena East Back Run lying to the north-west of the dividing line, as notified in *Gazette*, 11th July, 1885.

The area, annual rent, and rate per acre; the area, license fee, and rate per section are as follows:—

Leasehold, 48,220 acres. Annual rent, £200 18s. 4d. Rate per acre, 1d.
Resumed, 48,760 ,, ,, license, 152 7s. 6d. ,, per sec., £2.

Name of Holders—London Chartered Bank of Australia.

WILKIE PLAINS PASTORAL HOLDING, No. 107.

Comprising Wilkie Plains Run.

Leasehold Area. Land District of Walgett North; County of Finch. The Crown Lands within the boundaries of that part of Wilkie Plains Run lying to the south of the dividing line, as notified in *Gazette*, 11th July, 1885.

RESUMED AREA. Land District of Walgett North; County of Finch. The Crown Lands within the boundaries of that part of Wilkie Plains Run lying to the north of the dividing line, as notified in *Gazette*, 11th July, 1885.

The area, annual rent, and rate per acre; the area, license fee, and rate per section are as follows:—

Leasehold, 12,060 acres. Annual rent, £75 7s. 6d. Rate per acre, 1½d.
Resumed, 15,432 ,, ,, license, 64 6s. 0d. ,, per sec., £2 13s. 4d.

Name of Holder—Mr. John Kenneth Mackay.

WILLANDRA PASTORAL HOLDING, No. 245.

Comprising the following Runs, viz.:—Wood No. 1, Weejagada, Tooloor, Papakura No. 4, Bellingeramble, Boybeyan No. 1, Willandra Billabong No. 3, No. 5, No. 7, No. 8, No. 9, No. 10, No. 11, Willandra Billabong, Boororan, Gunagie, Malagadery Springs, Thollollaboy and Tellellaboy, Gunnowlia West, and Warranary.

LEASEHOLD AREA. Land District of Hillston North; Counties of Franklin and Mossgiel. The Crown Lands within the boundaries of Bellingeramble, Boybeyan, Gunnowlia West, No. 1 Willandra Billabong, No. 8, No. 9, No. 10, and No. 11, Willandra Billabong, Tooloor, Papakura No. 4, and Thollollaboy and Tellellaboy Runs, and those parts of Wood No. 1 and No. 7 Willandra Billabong Runs lying to the south and west of the dividing line, as notified in *Gazette*, 31st July, 1885.

RESUMED AREA. Land District of Hillston North; County of Mossgiel. The Crown Lands within the boundaries of Malagadery Springs, Gunagia, Warranary, Weejagada, Boororan, No. 3 Willandra Billabong and No. 5 Willandra Billabong Runs, and those parts of Wood No. 1 and No. 7 Willandra Billabong Runs lying to the north and east of the dividing line, as notified in *Gazette*, 31st July, 1885.

The area, annual rent, and rate per acre; the area, license fee, and rate per section are as follows:—

Leasehold, 189,216 acres. Annual rent, £1,576 16s. 0d. Rate per acre, 2d.
Resumed, 157,985 ,, ,, license, 1,151 19s. 6d. ,, per sec., £4. 13s. 4d.

Names of Holders—Messrs. John and George Whittingham.

WILLARA PASTORAL HOLDING, No. 72.

Comprising Kelley blocks Nos. 1, 2, 3, and 4, outer Kelly West, and Tynguynia Runs.

LEASEHOLD AREA. Land District of Bourke; County of Irrara. The Crown Lands within the boundaries of Tynguynia and Kelly blocks Nos. 1 and 2 Runs lying to the east of the dividing line, as notified in *Gazette*, 11th July, 1885.

RESUMED AREA. Land Districts of Bourke and Wilcannia; Counties of Thoulcanna and Irrara. The Crown Lands within the boundaries of Kelly, blocks Nos. 3 and 4, and Outer Kelly West Runs lying to the west of the dividing line, as notified in *Gazette*, 11th July, 1885.

The area, annual rent, and rate per acre; the area, license fee, and rate per section are as follows:—

Leasehold, 95,100 acres. Annual rent, £396 5s. 0d. Rate per acre, 1d.
Resumed, 93,660 ,, ,, license, 248 15s. 8d. ,, per sec., £1 14s.

Name of Holders—Messrs. Dalgety and Company.

WILLAWILLINGBAH PASTORAL HOLDING, No. 272.

LEASEHOLD AREA. Land District of Brewarrina; County of Narran. The Crown Lands within the boundaries of block B Bogeira Run, as defined by proclamation in *Gazette*, 5th August, 1885, under the provisions of sub-section IV., section 75, Crown Lands Act 1884.

The area, annual rent and rate per acre are as follows:—

Leasehold, 15,780 acres. Annual rent, £131 10s. 0d. Rate per acre, 2d.

Name of Holders—Commercial Banking Company of Sydney.

WILLOH PASTORAL HOLDING, No. 293.

LEASEHOLD AREA. Land District of Brewarrina; County of Narran. The Crown Lands within the boundaries of block C Bogeria and block A Bogeria Runs, as defined by proclamation in *Gazette*, 5th August, 1885, under the provisions of sub-section IV., section 75, Crown Lands Act 1884.

The area, annual rent, and rate per acre are as follows:—

Leasehold, 28,698 acres. Annual rent, £189 3s. 0d. Rate per acre, 2d.

Name of Holders—Bank of New South Wales.

WILLYBINGBONE PASTORAL HOLDING, No. 294.

LEASEHOLD AREA. Land District of Brewarrina; County of Clyde. The Crown Lands within the boundaries of Willingbone Run as defined by proclamation in *Gazette*, 5th August, 1885, under the provisions of sub-section IV., section 75, Crown Lands Act, 1884.

The area, annual rent, and rate per acre are as follows:—

Leasehold, 15,600 acres. Annual rent, £146 5s. 0d. Rate per acre, 2¼d.

Name of Holder—Mr. Augustus Sullivan.

WILTAGOONA PASTORAL HOLDING, No. 211.

Comprising back of back Dunlop's Range, Marwarre, Keirangundah, Booroondara and Booroondara South Runs.

LEASEHOLD AREA. Land District of Bourke; County of Yanda. The Crown Lands within the boundaries of Booroondara and Booroondara South Runs and that part of Keirangundah Run lying to the south-east of the dividing line, as notified in *Gazette*, 31st July, 1885.

RESUMED AREA. Land District of Bourke; County of Yanda. The Crown Lands within the boundaries of Marwarre and Back of Back Dunlop's Range Runs and that part of Keirangundah Run lying to the north-west of the dividing line, as notified in *Gazette*, 31st July, 1885.

The area, annual rent, and rate per acre; the area, license fee, and rate per section are as follows:—

Leasehold, 108,740 acres. Annual rent, £453 1s. 8d. Rate per acre, 1d.
Resumed, 106,482 ,, ,, license, 332 15s. 2d. ,, per section, £2.

Name of Holders—Bank of New South Wales.

WINBAR PASTORAL HOLDING, No. 260.

Comprising the following Runs, viz.:—Cumbedore, back of Cumbedore, Kerie, Kerie back Run No. 1, Winbar, back of Winbar, Lower Dunlop's Range, Upper Dunlop's Range, back Dunlop's Range, Mount Derinda, North Dotheboy, South Dotheboy, Rankin's Hill No. 2 B, Rankin's Hill No. 2 C Rankin's Hill No. 2 D, and Rankin's Hill No. 2 E.

LEASEHOLD AREA. Land District of Bourke; County of Yanda. The Crown Lands within the boundaries of Winbar, Back of Winbar, North Dootheboy, Cumbedore, Back of Cumbedore, South Dootheboy, Rankin's Hill No. 2 B, Rankin's Hill No. 2 C, and Rankin's Hill No. 2 E Runs and that part of Rankin's Hill No. 2 D Runs lying to the south-west of the dividing line, as notified in *Gazette*, 5th August, 1885.

RESUMED AREA. Land District of Bourke; County of Yanda. The Crown Lands within the boundaries of Kerie, Kerie Back Run No. 1, Mount Derinda,

Upper Dunlop's Range, Lower Dunlop's Range and Back Dunlop's Range Runs and that part of Rankin's Hill No. 2 D Run lying to the north-east of the dividing line, as notified in *Gazette*, 5th August, 1885.

The area, annual rent, and rate per acre; the area, license fee, and rate per section are as follows:—

Leasehold, 278,648 acres. Annual rent, £1,451 5s. 10d. Rate per acre, 1¼d.
Resumed, 277,560 ,, ,, license, 975 16s. 0d. ,, per sec., £2 5s.

Names of Holders—Messrs. William Atmar, Edward, and Frederick Charles Fanning.

WIRCHILLEBA PASTORAL HOLDING, No. 140.

Comprising Cobram, Gilgunnia East, Guapa No. 2 and Tarcombe Runs.

Leasehold Area. Land District of Hillston North; County of Blaxland. The Crown Lands within the boundaries of those parts of Cobram, Gilgunnia East, Guapa No. 2 and Tarcombe Runs lying to the north and east of the dividing line, as notified in *Gazette*, 11th July, 1885.

Resumed Area. Land District of Hillston North; County of Blaxland. The Crown Lands within the boundaries of those parts of Cobram, Gilgunnia East, Guapa No. 2 and Tarcombe Runs lying to the south and west of the dividing line, as notified in *Gazette*, 11th July, 1885.

The area, annual rent, and rate per acre; the area, license fee, and rate per section are as follows:—

Leasehold, 79,172 acres. Annual rent, £371 2s. 5d. Rate per acre, 1⅛d.
Resumed, 84,840 ,, ,, license, 353 10s. 0d. ,, per sec., £2 13s. 4d.

Name of Holders—New Zealand Loan and Mercantile Agency Company.

WIRLONG PASTORAL HOLDING, No. 230.

Comprising Wirlong, Priory Plains block A, Priory Plains block B, and Priory Plains block C Runs.

Leasehold Area. Land District of Cobar; County of Mouramba. The Crown Lands within the boundaries of Wirlong Run and that part of Priory Plains block A Runs lying to the west of the dividing line, as notified in *Gazette*, 31st July, 1885.

Resumed Area. Land District of Cobar; County of Mouramba. The Crown Lands within the boundaries of Priory Plains block B and Priory Plains block C Runs and that part of Priory Plains block A Run lying to the east of the dividing line, as notified in *Gazette*, 31st July, 1885.

The area, annual rent, and rate per acre; the area, license fee, and rate per section are as follows:—

Leasehold, 94,110 acres. Annual rent, £294 1s. 11d. Rate per acre, ¾d.
Resumed, 94,710 ,, ,, license, 147 19s. 8d. ,, per sec., £1.

Name of Holder—Mr. Adam Smith.

WIRRA WARRA PASTORAL HOLDING, No. 277.

Leasehold Area. Land District of Brewarrina; County of Narran. The Crown Lands within the boundaries of Wirra Wirra Run as defined by proclamation in *Gazette*, 5th August, 1885, under the provisions of sub-section IV., section 75, Crown Lands Act, 1884.

The area, annual rent, and rate per acre are as follows:—

Leasehold, 11,232 acres. Annual rent, £93 12s. 0d. Rate per acre, 1d.

Name of Holders—Commercial Banking Company of Sydney.

WONOMINTA PASTORAL HOLDING, No. 135.

Comprising the following Runs, viz.:—Kayrunnera, Wonominta, Koorningbirry, Wonominta South, West Wonominta Creek No. 2. East Wonaminta Creek No. 1, and East Wonominta Creek No. 2.

Leasehold Area. Land District of Wilcannia; County of Mootwingee. The Crown Lands within the boundaries of Kayrunnera and Wonominta Runs and that part of Koorningbirry Run lying to the south and east of the dividing line, as notified in *Gazette*, 11th July, 1885.

Resumed Area. Land District of Wilcannia; County of Mootwingee. The Crown Lands within the boundaries of Wonominta South, West Wonominta Creek No. 2, East Wonominta Creek No. 1 and East Wonominta Creek No. 2 Runs, and that part of Koorningbirry Run lying to the north and west of the dividing line, as notified in *Gazette*, 11th July, 1885.

The area, annual rent, and rate per acre; the area, license fee, and rate per section are as follows:—

Leasehold, 147,600 acres. Annual rent, £621 3s. 0d. Rate per ac., 1d. 1-100th.
Resumed, 148,700 ,, ,, license, 470 17s. 8d. ,, per sec. £2 0s. 6d. 3-5th

Name of Holders—Australian Mortgage, Land, and Finance Company.

WYADRA PASTORAL HOLDING, No. 100.

Comprising Lucaboo, Canowly, Lower Mooral, back Wogonga, Wogonga and Lower Berringerambil Runs.

Leasehold Area. Land District of Hillston North; County of Franklin. The Crown Lands within the boundaries of Back Wogonga and Wogonga Runs and those parts of Lucaboo and Canowley Runs lying to the south-west of the dividing line, as notified in *Gazette*, 11th July, 1885.

Resumed Area. Land District of Hillston North; County of Franklin. The Crown Lands within the boundaries of Lower Mooral and Lower Berringerambil Runs and those parts of Lucaboo and Canowley Runs lying to the north-east of the dividing line, as notified in *Gazette*, 11th July, 1885.

The area, annual rent, and rate per acre; the area, license fee, and rate per section are as follows:—

Leasehold, 41,893 acres. Annual rent, £349 2s. 2d. Rate per acre, 2d.
Resumed, 9,231 ,, ,, license, 72 2s. 4d. ,, per section, £5.

Name of Holders—Australasian Mortgage and Agency Company.

WYUNA DOWNS PASTORAL HOLDING, No. 41.

Comprising Mulga No. 5 Run.

Leasehold Area. Land District of Bourke; County of Cowper. The Crown Lands within the boundaries of that part of Mulga No. 5 Run lying to the west of the dividing line, as notified in *Gazette*, 11th July, 1885.

Resumed Area. Land District of Bourke; County of Cowper. The Crown Lands within the boundaries of that part of Mulga No. 5 Run lying to the east of the dividing line, as notified in *Gazette*, 11th July, 1885.

The area, annual rent, and rate per acre; the area, license fee, and rate per section are as follows:—

Leasehold, 31,200 acres. Annual rent, £130 0s. 0d. Rate per acre, 1d.
Resumed, 28,300 ,, ,, license, 88 8s. 9d. ,, per section, £2.

Name of Licensees—The Union Bank of Australia.
,, Leaseholder—Mrs. Hellen Sinclair.

YALLOCK PASTORAL HOLDING, No. 145.

Comprising Yallock block A, Yallock block B, Yallock block C, and Yallock block D Runs.

LEASEHOLD AREA. Land District of Hillston North; County of Mossgiel. The Crown Lands within the boundaries of Yallock block C, and Yallock block D Runs, and that part of Yallock block B Run lying to the east of the dividing line, as notified in *Gazette*, 11th July, 1885.

RESUMED AREA. Land District of Hillston North; County of Mossgiel. The Crown Lands within the boundaries of Yallock block A, and that part of Yallock block B Run lying to the west of the dividing line, as notified in *Gazette*, 11th July, 1885.

The area, annual rent, and rate per acre; the area, license fee, and rate per section are as follows:—

Leasehold, 128,280 acres. Annual rent, £133 12s. 6d. Rate per acre, ¼d.
Resumed, 129,700 ,, ,, license, 439 1s. 10d. ,, per sec., £2 3s. 4d.

Name of Holders—Australasian Mortgage and Agency Company.

YANCANNIA PASTORAL HOLDING, No. 156.

Comprising the following Runs, viz.:—Torowoto, Torowoto South, Torowoto Swamp East No. 1, Torowoto Swamp East No. 2, West Torowoto Swamp No. 1, West Torowoto Swamp No. 2, Paldrumata North, Paldrumata, Kooltoo, Buona, Weimbutta, Banjah, Woombup, Menderie, Uncana, Boomah, Walla Quamby, Miltara, Bolo Gnoko East, Pulchra, Peitita, and Alto.

LEASEHOLD AREA. Land District of Wilcannia; Counties of Yantara and Yungnulgra. The Crown Lands within the boundaries of Woombup, Menderie, Walla, Quamby, Miltara, Bolo Gnoko East, and Pulchra Runs, and those parts of Kooltoo, Banjah, Uncana, and Boomah Runs lying to the south of the dividing line, as notified in *Gazette*, 11th July, 1885.

RESUMED AREA. Land District of Wilcannia; Counties of Yantara and Fitzgerald. The Crown Lands within the boundaries of Torowoto, Torowoto South, Torowoto Swamp East No. 1, Torowoto Swamp East No. 2, West Torowoto Swamp No. 1, West Torowoto Swamp No. 2, Paldrumata, Paldrumata North, Buona, Petita, Alto, and Weimbutta Runs, and those parts of Kooltoo, Benjah, Uncana, and Boomah Runs, lying to the north and east of the dividing line, as notified in *Gazette*, 11th July, 1885.

The area, annual rent, and rate per acre; the area, license fee, and rate per section are as follows:—

Leasehold, 544,304 acres. Annual rent, £2,267 18s. 8d. Rate per acre, 1d.
Resumed, 552,420 ,, ,, license, 1,381 1s. 0d. ,, per sec., £1 12s.

Names of Holders—Messrs. William James Reid and Thomas Shaw.

YANDA PASTORAL HOLDING, No. 104.

Comprising Moodana, Moodana Back, Back Moodana, Back of Back Moodana, Old Boundary, Annandale, and Extendèd Old Boundary Runs.

LEASEHOLD AREA. Land District of Bourke; County of Cowper. The Crown Lands within the boundaries of those parts of Moodana, Moodana Back, Back Moodana, Back of Back Moodana, and Old Boundary Runs lying to the north and east of the dividing line as notified in *Gazette*, 11th July, 1885.

RESUMED AREA. Land District of Bourke; County of Cowper. The Crown Lands within the boundaries of Annandale and Extended Old Boundary Runs,

and those parts of Moodana, Moodana Back, Back Moodana, Back of Back Moodana, and Old Boundary Runs lying to the south and west of the dividing line, as notified in *Gazette*, 11th July, 1885.

The area, annual rent, and rate per acre; the area, license fee, and rate per section are as follows:—

Leasehold, 135,970 acres. Annual rent, £721 1s. 1d. Rate per acre, 1d. $\frac{3}{11}$ths
Resumed, 109,312 ,, ,, license, 341 12s. 0d. ,, per section, £2.

Name of Holders—Australian Mortgage, Land and Finance Company.

YANDAMA PASTORAL HOLDING, No. 164

Comprising Blackwood No. 3, and Blackwood No. 6 Runs.

Leasehold Area. Land District of Wilcannia; County of Evelyn. The Crown Lands within the boundaries of Blackwood No. 6 Run lying to the south of the dividing line, as notified in *Gazette*, 11th July, 1885.

Resumed Area. Land District of Wilcannia; County of Poole. The Crown Lands within the boundaries of Blackwood No. 3 Run lying to the north of the dividing line, as notified in *Gazette*, 11th July, 1885.

The area, annual rent, and rate per acre; the area, license fee, and rate per section are as follows:—

Leasehold, 63,950 acres. Annual rent, £133 4s. 7d. Rate per acre, ½d.
Resumed, 64,000 ,, ,, license, 133 6s. 8d. ,, per section, £2.

Name of Licensee—Mr. John Hunter Patterson.
,, Leaseholders—Messrs. Dalgety and Company.

YANDEMBAH PASTORAL HOLDING, No. 301.

Leasehold Area. Land District of Hay North; County of Franklin. The Crown Lands within the boundaries of No. 6 Jereelrumbie Creek and No. 7 Jereelrumbie Creek Runs, as defined by proclamation in *Gazette*, 5th August, 1885, under the provisions of Sub-section IV., Section 75, Crown Lands Act, 1884.

The area, annual rent, and rate per acre are as follows:—

Leasehold, 31,509 acres. Annual rent, £262 11s. 6d. Rate per acre, 2d.

Name of Holder—Mrs. Lavinia Bennett.

YANTARA PASTORAL HOLDING, No. 93.

Comprising Yantara, Terrawinda, Wunawunty, Gnurntah, The Salt Lake, Mount Clifton, Takeiwa No. 6, Kilpara, and Torowoto North Runs.

Leasehold Area. Land District of Wilcannia; County of Yantara. The Crown Lands within the boundaries of Kilpara, Wunawunty, Gnurntah, and the Salt Lake Runs, and those parts of Terrawinda and Yantara Runs lying to the west of the dividing line, as notified in *Gazette*, 11th July, 1885.

Resumed Area. Land District of Wilcannia; County of Yantara. The Crown Lands within the boundaries of Mount Clifton, Takeiwa No. 6, and Torowoto North Runs, and those parts of Tarrawinda and Yantara Runs lying to the east of the dividing line, as notified in *Gazette*, 11th July, 1885.

The area, annual rent, and rate per acre; the area, license fee, and rate per section are as follows:—

Leasehold, 231,250 acres. Annual rent, £642 7s. 3d. Rate per acre, 2-3rd d.
Resumed, 230,140 ,, ,, license, 479 9s. 2d. ,, per sec., £1 6s. 8d.

Names of Holders—Messrs. Alexander McEdwards and John Robertson.

YARRAWIN PASTORAL HOLDING, No. 83.

Comprising Boree, East Bogan back block, Wheeleereen, Back Wheeleereen, Wylerie, Giggen, Back Giggen, and Back Wylerie Runs.

LEASEHOLD AREA. Land District of Brewarrina; County of Clyde. The Crown Lands within the boundaries of Giggen, Back Giggen, Wylerie, and Back Wylerie Runs, and those parts of Wheeleereen and Back Wheeleereen Runs lying to the south of the dividing line, as notified in *Gazette*, 11th July, 1885.

RESUMED AREA. Land District of Brewarrina; County of Clyde. The Crown Lands within the boundaries of Boree, and East Bogan back block Runs, and those parts of Wheeleereen and Back Wheeleereen Runs lying to the north and west of the dividing line, as notified in *Gazette*, 11th July, 1885.

The area, annual rent, and rate per acre; the area, license fee, and rate per section are as follows:—

Leasehold, 79,077 acres. Annual rent, £658 19s 6d. Rate per acre, 2d.
Resumed, 56,469 ,, ,, license, 294 2s. 3d. ,, per sec, £3 6s. 8d.

Names of Holders—Messrs. William and Thomas Charles Dickson.

YATHONG PASTORAL HOLDING, No. 233.

Comprising Calytrea block C, Calytrea block E, Calytrea block F, Keginni, Outer Back Roto North, Outer East Wangaron, and Yathong Runs.

LEASEHOLD AREA. Land District of Hillston North; County of Blaxland. The Crown Lands within the boundaries of Outer Back Roto North, and Calytria Block F Runs, and those parts of Yathonge, Calytria block E, and Keginni Runs lying to the east of the dividing line, as notified in *Gazette*, 31st July, 1885.

RESUMED AREA. Land District of Hillston North; Counties of Blaxland and Mossgiel. The Crown Lands within the boundaries of Calytria block C, and Outer East Wangaron Runs, and those parts of Yathong, Calytria block E, and Keginni Runs lying to the west of the dividing line, as notified in *Gazette*, 31st July, 1885.

The area, annual rent, and rate per acre; the area, license fee, and rate per section are as follows:—

Leasehold, 121,230 acres Annual rent, £126 5s. 8d. Rate per acre, ¼d.
Resumed, 123,100 ,, ,, license, 416 14s. 11d. ,, per sec., £2 3s. 4d.

Name of Holders—New Zealand Loan and Mercantile Agency Company.

YERANBAH PASTORAL HOLDING, No. 199.

Comprising Mildool, Yeranbah, Yeranbah North, Back Yeranbah, Burbear, Balbinbinyid, Yeranbah West, and Coongham Runs.

LEASEHOLD AREA. Land District of Walgett; County of Finch. The Crown Lands within the boundaries of Back Yeranbah and Yeranbah Runs, and those parts of Yeranbah North and Burbar Runs lying to the south and east of the dividing line, as notified in *Gazette*, 11th July, 1885.

RESUMED AREA. Land Districts of Brewarrina and Walgett; Counties of Narran and Finch. The Crown Lands within the boundaries of Mildool, Coongham, Yeranbah West, and Balbinbinyid Runs, and those parts of Yeranbah North and Burbar Runs lying to the north and west of the dividing line, as notified in *Gazette*, 11th July, 1885.

The area, annual rent, and rate per acre; the area, license fee, and rate per section are as follows:—

Leasehold, 112,548 acres. Annual rent, £492 8s. 0d. Rate per acre, 1½d.
Resumed, 73,859 ,, ,, license, 230 16s. 3d. ,, per section, £2.

Name of Holders—The Australian Pastoral Company.

Boundaries of Western Division.—That portion of the Colony of New South Wales within the following boundaries:—Commencing on the boundary between the Colonies of New South Wales and Queensland at the intersection of the twenty-ninth parallel of south latitude with the Macintyre River and bounded thence on the south-east by that river and the Darling or Barwon River downwards to the confluence of the Marra Creek thence on the east by that creek upwards to the north-east corner of Thuara West Run thence by the north the south-western and the south boundaries of that run bearing respectively west south-easterly and east to Marra Creek aforesaid thence by that creek upwards to the north-eastern corner of Hermidon Run thence by the northern and the western boundaries of that run bearing respectively west about 5 miles and south 10 degrees east about 5¾ miles to the north-eastern corner of East Bogan No. 9 Run thence by the north-eastern boundaries of that run and Cookamunboin Run bearing south-easterly to the most easterly corner of the latter run thence by the south-eastern boundaries of that run and Eulagilma Run bearing south-westerly to the most western corner of Morbella West Run thence by the south-west boundary of that run bearing south-easterly to the most eastern corner of Colonel Run thence by the south-east boundary of that run bearing south-westerly to Duck Creek thence by that creek downwards to the fenced boundary dividing Colonel and Duck Creek No. 16 Runs thence by that run boundary westerly to the Bogan River thence by that river downwards to the north-eastern corner of West Bogan No. 10 Run thence by the north-western boundary of that run bearing south 70 degrees west 15 miles to the north-west corner of the run thence by the south-western boundary of that run bearing south 22 degrees 30 minutes east 5 miles to the most northern corner of Glenariff block C Run thence by the eastern south-eastern and western boundaries of that run bearing respectively south-easterly south-westerly and north-westerly to the most western corner of the run thence again on the south-east by a marked line bearing south 28 degrees west being the north-western boundaries of Hermitage Plains block I Hermitage Plains block K and Hermitage Plains block M Runs to the western corner of the last-mentioned run thence again on the east by a marked line bearing south 20 degrees east being the western boundaries of Hermitage Plains M Hermitage Plains block A 2 New Babinda Wicklow block H Mombill Palisthan No. 2 Flanagan's Swamp East North Kyargathur and Kyargathur Runs to the confluence of Kalingalungaguy Creek with the Lachlan River thence by that river downwards to the boundary dividing Juanbung and Moon-mooncurra Runs thence by that boundary bearing south 33 degrees west to the junction of the eastern and western branches of the Lachlan River at the north-east corner of J. Tyson's portion No. 15 of 236 acres parish of Tyson county of Caira thence again by the Lachlan River to the Murrumbidgee River and again on the south-east by that river downwards to the north-eastern corner of Benongal Run thence by the fenced boundary dividing the Canally and Yanga Pastoral Holdings being lines bearing southerly to the south-west corner of South Yanga Run easterly to the

north-west corner of Burrawang Run and again southerly to the north boundary of portion No. 4 parish of Tararie county of Caira thence by part of the north boundary of that portion bearing east to its north-east corner thence by the eastern boundaries of that portion and portions Nos. 3 and 5 bearing south to the south-east corner of the latter portion thence by the south boundary of the last-named portion bearing west to the Wakool River thence by that river downwards to its confluence with the Murray or Hume River thence on the south by the boundary dividing the Colonies of New South Wales and Victoria to its intersection with the 141st meridian of east longitude being the boundary between the Colonies of New South Wales and South Australia thence on the west by that boundary northerly to its intersection with the 29th parallel of south latitude being part of the boundary between the Colonies of New South Wales and Queensland thence on the north by that boundary easterly to the Macintyre River at the point of commencement.

END OF THE WESTERN DIVISION.

INDEX

TO

NUMBERS AND NAMES OF HOLDINGS.

A

No.	Name of Holding.	Page.
114	Aberbaldie	1
148	Aberfoyle	1
522	Abington	2
344	Acacia Creek	2
550	Adaminaby	2
217	Addicumbene	2
76	Adelong	3
214	Agintoothbong	3
468	Aitken's Flat and Maidenhead	3
252	Albermarle and Victoria Lake	401
469	Albert Waterhole	169
109	Alfreda	4
138	Alma	401
193	Amphitheatre	402
71	Anembo	4
152	Angledool	402
333	Annandale	4
373	Annandale	4
427	Ann's Vale or Cungera	5
350	Aratula	169
157	Argalong	5
627	Ariah	169
275	Arlington Plains	402
237	Armatree	170
323	Armitree	170
713	Arramagong East	170
535	Arramagong East	5
509	Arramagong West	170
523	Arrarownie	171
279	Arthur Seat	6
136	Arumpo	402
107	Attunga	[illegible]
280	Auburn Vale	6
174	Avoca	403

B

No.	Name of Holding.	Page.
628	Baan Baa South	171
718	Back Creek and Nobby's Lagoon	171
632	Back Daroubalgie	172
143	Back Esperance	172
460	Back Gilgandra	172
439	Back Run	173
384	Back Tenandra	173
487	Back Wardry	173
521	Back Yamma	173
84	Baden Park	403
561	Baker's Swamp	6
225	Ballagula	174
3	Balala	7
404	Balblair	8
326	Bald Hills	7
216	Bald Hills, or The Gullies	7
694	Bald Hills and Warraderry	174
573	Bald Ridge	174
240	Bald Rock	7
41	Balgay	175
123	Balowra	404
556	Balladoran	175
298	Ballandry	175
47	Ballaree	176
214	Bando	176
647	Bandon	176
395	Bangheet	176
110	Bangheet	404
9	Bang Bang	8
524	Bangaroo	8
377	Bangus	9
416	Bannockburn	9
192	Barbigal	177
485	Barellan	177
651	Barham	177
125	Barmedman	178
401	Barney Downs	9
242	Barooga	178
11	Barraba	9
418	Barraba Creek	10
562	Barraba Detached	10
732	Barraba Detached	178
406	Barratta	179
498	Barrawang	179
419	Barry	10
398	Bartley's Creek	179
353	Beanbah	180
397	Bearbong	180
396	Bective	11
232	Bedooba	404
6	Beemery	405
206	Belalie	405
580	Belar	180
18	Belaringar	181
181	Belford	406
135	Belgoreen	181
301	Bell Brook	11
284	Belowra and Wadbilliga	11
183	Belubula	11

No.	Name of Holding.	Page.
67	Belubula	181
547	Bendarbo	12
195	Bendemeer	12
203	Bendenine	12
432	Bendethera	13
23	Benduck	182
13	Benerambah	182
646	Bengalla	182
549	Ben Lomond	13
292	Bent's Hill	183
225	Berawinnia Downs	406
278	Berawinia Downs No. 3	406
233	Berembed North	183
235	Beremegad	183
349	Bergen-op-Zoom	13
71	Berida	184
204	Berrembed	184
422	Berry Jerry and Arajoel	184
62	Berthong	13
470	Bethungra	14
245	Beverley	14
550	Biambil	185
19	Bibenluke	14
671	Big River	185
223	Biggam	15
104	Biggam and Eucumbene	15
291	Billabong	15
61	Billabong	185
668	Billabong West	185
306	Billeroy	186
266	Billybingbone	406
229	Billilla	407
367	Billylingera	15
80	Bimben East	16
48	Bimben West	16
359	Bimble	186
514	Bimble	186
564	Binda	187
348	Bingara	187
330	Biniguy	187
5	Binnia	187
264	Binya	188
307	Black Jack	16
84	Black Range	17
130	Blair Hill	17
575	Blair Hill	17
576	Blair Hill West	17
48	Bland	188
265	Blowclear West	188
296	Blowering	18
66	Blue Nobby	189
608	Boberah or Morbi	189
276	Boboyan	18
370	Bobundara	18
380	Bobundra	18
549	Bocabigal	189
163	Boco Creek	19
394	Bodangora	190
34	Bogamildi	190
260	Bogalara	19
109	Bogeira Back	407
50	Bogeira East	407
141	Bogewong	190
105	Boggy Plain	19
505	Bogo Bogolong	191
181	Bogolong	20
186	Bogolong	20
350	Bogolong	20
246	Bokemer	191
126	Bolagamy	191
304	Bolaro	191
547	Bolero block A North	192
49	Bolero	20
215	Bolero	21
222	Bolero	21
68	Bolivia	21
207	Bomely	192
185	Bomera	192
60	Bone and Premer	193
273	Bondi	22
274	Bondo	22
574	Bongeabong	193
482	Bonshaw	22
179	Bonyeo	22
124	Booabula	193
179	Booberoi	408
263	Bookookoorara	23
189	Book Book	193
609	Boolcarrol	194
231	Boolegal	408
493	Booloola	194
186	Boolooroo	194
31	Boomanoomana	195
60	Boomiaricool	408
313	Boona West	195
616	Boonal	195
112	Boondarra	409
109	Boonook	195
558	Boorook	23
171	Booroombi	23
137	Boorooma	409
147	Booroomugga	410
153	Booroondara Downs	410
114	Bootra	410
721	Borah	196
21	Borah Creek	24
139	Boraig	24
134	Borambil	196
724	Borambola	196
579	Boranda	197
548	Boree Creek	197
151	Booregerry	197
184	Boronga	197
563	Bostobrick	24
2	Botheroe	198
126	Boulka	411
249	Boulka Lake	411
316	Boundary	412
393	Booralong	24
475	Bourbah	198
638	Bourke's Creek	198
74	Boyd	199
239	Boyong	199
457	Branga Bark	25
469	Branga Plains and Callaghan's Swamp	25
494	Brawlin	25
371	Breakfast Creek	26
169	Bredbo North	26
640	Breeza	199
118	Brenda	412
329	Brewarrina	200
345	Brewon	200
58	Briudabella	26
80	Brindingabba	412
88	Bringenbrong	26
327	Broadmeadows	27
84	Brogan Plains	200
473	Brookong	201
337	Broula	27
197	Brown's Springs	27
488	Brue Plains	201
559	Brundah	201
555	Brungle	28
124	Brymedura	28
67	Buckalow	413
9	Buckanbee	413
185	Buckargingah	28
360	Buckenderry	28

No.	Name of Holding.	Page.
449	Buckinbah	29
388	Buckinghong	202
18	Buckwaroon	413
258	Buckyungy	202
77	Budda	414
98	Buddabadah	222
606	Buddabudah	203
587	Buddigower	203
592	Budgeon	203
698	Budgery	204
106	Bugilbone	204
545	Bukalong	29
122	Bukkulla	29
416	Bulbodney	204
431	Bulderudgera	30
349	Bulgandra	205
127	Bulgandramine	205
53	Bulgar Creek	30
86	Bulgoo	414
82	Bulla	414
381	Bullanamang	30
32	Burbenbong	205
441	Bullerawa	206
152	Bull Plain	206
636	Bumbaldry	206
676	Bumbaldry (Upper)	207
420	Bumbalong	30
184	Bumbowlee	30
226	Bummyumbla	31
305	Bunarba	207
639	Bunarbra	207
446	Bundaburrah	207
101	Bundabulla	415
221	Bundalla	208
598	Bundemar	208
482	Bundigery	208
114	Bundilla	209
216	Bundinbarrina	415
35	Bundulta	209
604	Bundure	209
367	Bunny	209
734	Bundybundally	210
470	Bundyulumblah	210
178	Bungalal B	31
77	Bungarby	32
375	Bungawalbyn	32
731	Bungebar	211
501	Bungle Gully	211
732	Bungegumby	210
467	Bunna Bunna	211
124	Bunneringee	415
381	Buraja	212
467	Burburgate	212
91	Burdenda	212
110	Burindi	32
131	Burnima	32
312	Burra	33
434	Burramunda Troy	33
532	Burrangandra	33
546	Burra Burra	213
347	Burra bogie	213
190	Burran	213
496	Burrandoon	214
271	Burrandown	416
480	Burrawong	33
310	Burrel or Gunnimble	214
283	Burren	214
335	Burrongong	215
120	Burrow	34
594	Burroway	215
130	Burta	416
97	Burtundy	416
275	Butherwah	215
252	Buttabone	215
215	Byerock	417
547	Bygaloree	216
220	Bygoo	216
543	Byron	34

C

No.	Name of Holding.	Page.
28	Cadow	216
142	Caddigat Creek	34
201	Caidmurra	217
[illegible]	Cagan	217
462	Calabash	34
10	Calga	217
314	Calmo	218
477	Callubri	218
450	Cambara	218
31	Cambalong	35
412	Camira	35
25	Campbell's Island	219
263	Canally	417
455	Canimbla	35
424	Canomodine	36
578	Canonba	219
437	Canonbar	219
256	Canoon Point	220
198	Carabost	220
15	Caragabal	220
567	Carbucky	221
560	Cardington	36
276	Carinda	221
292	Carlginda	221
332	Carlisle	222
565	Carnerney	222
257	Caroonboon	222
194	Carracaback and Dewitt Creek	36
537	Carroll	222
32	Carrot	36
433	Carumbi	37
173	Carwell	223
284	Caryapundy Swamp, No. 1.	417
313	Caryapundy Swamp, No. 2.	418
414	Caryapundy West	418
329	Casino	37
434	Cathundril, No. 2	223
364	Cavan	37
155	Cave Flat and Couradigby	38
158	Central Block C	418
188	Centre Block, No. 3	223
77	Chah Sing	224
316	Chandler's Creek	38
296	Charlton	418
445	Cheeseman's Creek	38
552	Cheviott's Hill North and Callanyn	38
474	Cheviot Hills South and Fairfield South	39
147	Chidowla	39
168	Childowla	39
51	Clare	419
135	Clarevaulx	40
490	Clerkness	40
67	Clifton	40
430	Clybucca	40
556	Clybucca	41
452	Coaldale	41
24	Coan Downs	419
277	Cobbadah	224
74	Cobbin	41
21	Cobham Lake	419
356	Cobra	224
672	Cobran	225
719	Cobrauraguy	225
165	Cocketgedong	225
132	Cocomingla	41
417	Cocopara	225

No.	Name of Holding.	Page.
105	Cocopara East	226
588	Coghill	226
153	Colane	226
448	Coldstream	42
500	Colli	227
112	Colliburl	227
357	Collindina	227
154	Colombo Creek	227
224	Colombo Plain	228
344	Collymongool	228
76	Collywarry	420
440	Combanning	42
7	Combadello and Nepickallna	228
297	Come-by-Chance and Jimalong Josey	229
196	Conapaira	229
648	Condobolin	229
286	Coneac	42
117	Congi	43
383	Congwarrah	43
65	Connulpie Downs	420
212	Conoble	421
292	Coobung	421
467	Cookardinia	43
264	Coolabah	421
293	Coolah	230
210	Coolamatong	43
243	Coolatai	230
265	Coolebah, now Tambua	421
359	Cooleman	44
506	Cooleman	44
175	Coolringdon	44
163	Coombie	422
602	Cooma	230
475	Coomoo Coomoo	45
528	Coombogolong	231
736	Coombogolong	231
19	Coonabarrabran	231
254	Coonimbia	231
342	Coonong	232
477	Cooplacurripa	45
219	Cooradigbee	45
517	Cooraldooral	45
251	Cootamundra	46
379	Copabella	46
540	Cope's Creek	46
290	Coppabella	47
308	Coppymurrumbil	232
51	Coradgery	232
376	Coree	233
507	Coreen	233
32	Corella	422
401	Cornalla	233
195	Corona	422
56	Coronga Downs	423
210	Coronga Peak	423
258	Corrong	423
473	Cotter Falls	47
249	Cotway	47
222	Coubail	233
16	Coulpataro	424
289	Countegany	47
415	Couradigbee	48
575	Cowabee	234
408	Cowar	48
379	Cowel Murryan	234
420	Cowl Cowl	234
85	Cowra	48
311	Cowra Rocks	48
287	Cragie	49
413	Creewah	49
166	Cremorne	235
302	Crown Camp	235
262	Crowther	49
259	Cryon	235
650	Cubbo and Dunwerian	236
331	Cubmurra	50
205	Cucumgilliga	50
391	Cullengally	236
737	Culmier	236
36	Culpaulin	424
178	Cultowa	424
227	Cumbermurra	50
363	Cumbil	236
137	Cumble	237
423	Cumbooglecumbong	237
564	Cunderang	50
485	Cunglebung	51
553	Cunningham Creek	51
398	Cuppacumbalong	51
618	Curra and Currawinnia	237
413	Curraburrama	237
363	Currangorambla	52
530	Currangorambla South	52
348	Currangorambla West	52
184	Curranyalpa	425
209	Curraweena	425
153	Currowang	52
448	Currugundi	238
283	Curry Flat	53
49	Cuthowarra	426
214	Cuthro	426

D

No.	Name of Holding.	Page.
330	Dananbilla	53
551	Dandaloo	238
172	Dangelong	53
451	Darbalara	54
287	Darling Block D	426
298	Davy's Plains	54
390	Deepwater	54
127	Delalah	427
48	Delalah Downs	427
454	Delegate	54
459	Deligate	55
458	Demandering	55
465	Deniliquin	238
140	Denison Reserve	55
273	Denman	427
78	Denobillie	239
27	Dennykymine	239
281	Derra Derra	239
478	Derribong	240
193	Derri Derri	240
351	Dilga	56
584	Dinby	240
162	Dine Dine	427
58	Dobikin	240
60	Dooloondoondoo	56
171	Doradilla	428
288	Dora Dora	56
13	Doughboy Hollow	56
172	Drilldool	241
170	Dry Plains	57
270	Dubbo	241
438	Dudal Comer	57
17	Dumble	428
725	Dundoo Hills	241
665	Dundullamel	242
180	Dungalear	428
99	Dungowan	57
240	Dunlop	429
4	Durham Court	57
407	Dutzon	58
141	Dyraaba	58

E

No.	Name of Holding.	Page.
55	East Billabong	242
474	East Breelong	242
304	East Bogan, No. 14	429
75	East Bogan, No. 15	429
282	East Bogan, No. 16	430
267	East Bogan, No. 17	430
127	Eatonswill	58
282	Edgerton	59
563	Egeroi	243
625	Eenaweena	243
132	Egan Creek	243
572	Egelabra	243
46	Eli Elwah	244
150	Ellengerah	244
32	Ellerslie	59
715	Elong Elong	244
264	Elsineur	59
43	Elsinore	430
610	Embie	245
288	Emu Plains	245
2	Emu Creek	59
189	Enmore	60
222	Eremeran	430
269	Eribendery	431
322	Eringanering	245
100	Esperance	246
28	Etterick Forest	60
311	Euabalong	431
382	Eugeldry	246
365	Euglo	246
656	Eugoura	246
466	Eunonyhareenyha	247
20	Euratha	247
11	Eurie Eurie	247
558	Euroka	248
631	Euroka	248
714	Eurombedah	248
100	Europambela	80
221	Euston	431
242	Eversleigh	61

F

No.	Name of Holding.	Page.
536	Fairfield	61
130	Flagstone Creek	249
134	Florida	431
182	Ford's Creek	249
46	Fort Bourke	432
8	Fort Grey	432
63	Four-bob Camp	249
716	Four-mile Creek	250
256	Four-mile Creek	61
302	Frazer's Creek	61
40	Frome's Creek	433
209	Frying-pan Creek	62
192	Fulham	433

G

No.	Name of Holding.	Page.
500	Gabramatta	62
39	Gadara	62
571	Galaragambone	250
402	Ganber Ganber East	250
464	Gandymungydel	250
96	Ganmain	251
378	Ganoo	63
235	Ganowra	63
157	Garnpung	433
95	Garrawilla	251
342	Geegullalong	63
72	Geekle	63
146	Geergarow	64
149	Geeron or Derangibal	251
138	Gegezerick	64
225	Geraldra	64
228	Gelam	252
513	Genanagie	252
271	Gennaren	252
361	Geramy	253
265	Gerogery	65
213	Geurie	253
444	Geweroo	253
637	Ghoolendaadi	253
203	Gibbican	254
85	Gidgee	434
333	Gidgenboyne	254
230	Gillenbine and Gobondry	254
92	Gillendoon	255
319	Gillinghall	255
140	Gineroi	255
335	Gingary	65
538	Ginghet	255
208	Gingie	434
248	Glenariff	434
403	Glen Barra	65
294	Glenbog	65
136	Glen Elgin and Morven	66
121	Glen Fernaigh	66
113	Glenlyon	435
327	Glen Quin	256
158	Glenreagh West	66
569	Glenriddle	67
299	Glenroy	67
254	Glenugie	67
186	Gnalta	435
66	Gnomery	435
219	Goangra	256
538	Gobarraloug	67
339	Gogeldrie	257
148	Gogol	436
479	Gonimbla	68
728	Gom	257
535	Goobagombalin and Tooyal	256
307	Goobang	257
554	Good Good	68
525	Goolgumbla	258
693	Goolhi	258
88	Goonal	258
155	Goonalgaa	436
226	Goondublui	436
119	Goonian	68
268	Goorianawa	259
229	Gorah	259
505	Gordon Brook	68
454	Goree	259
44	Gorian	260
170	Gorman's Hill West	260
334	Gostwych	69
9	Gournama	260
696	Gowang	261
681	Gragen and Graman	261
411	Grahweed	261
59	Gralgumbone	261
131	Grasmere	437
361	Grawhey	262
303	Grawin South	437
443	Greenbar Creek	262
61	Green Hills	69
391	Green Hills	69
174	Greenland	70
531	Greenlands	70
156	Greenwich	70
495	Gregadoo	262
42	Grogan Creek	70
622	Grong Grong	263

No.	Name of Holding.	Page.
430	Groongal	263
196	Grosses Plain	71
577	Grubben Plains	263
234	Gudgenby	71
586	Gulgo	263
216	Gulgo South	264
296	Gumanaidry	437
49	Gumin Gumin	264
463	Gunambil	264
675	Gunbar	265
50	Gundare	265
177	Gundabooka	437
567	Gundi	71
397	Gundibindyal	71
487	Gundibindyal North	72
439	Gunnee or Reedy Creek	72
643	Gunnedah Station	265
511	Gunnegaldra	265
337	Gunnibong	266
59	Gunniguldrie	438
326	Gunningbar	266
148	Gunningbland	266
486	Gunning East	267
69	Gunningrach	72
486	Gunnong Jugrawah	73
540	Gunyer Warildi	267
6	Gurley	267
38	Gurrera	438
534	Guy Faux	73
20	Guy Fawkes River	73
368	Gyra or Gara	74

H

139	Haddon Rigg	268
169	Haddon Riggs	268
377	Half-moon Plain	268
227	Hanging Rock	269
484	Hanning	74
409	Hartwood	269
238	Hartwood	438
501	Head of Bribaree	74
365	Head of Curry Flat	74
471	Head of Richmond	75
340	Head-of-the-River	75
384	Herbert Park (late North Gyra)	75
677	Hermitage Plains, Block A 2	269
520	Hermitage Plains, Block M	270
518	Hernani	76
159	Hillgrove	76
266	Hillside	76
595	Hoblingrah	270
461	Honeybugle	270
419	Houlaghan's Creek North	271
644	Houlaghan's Creek South	271
375	Howlong	271
659	Howlong	272
286	Huaba	439
624	Humula	272
405	Huntawang	272

I

585	Iandra	272
120	Illiliwa	273
645	Illumurgalia East	273
228	Illunie	76
557	Ingalba and Glen Morrison	77
27	Ingebirah	77
34	Ingegoodbee	77
4	Innesowen	439
81	Inverel and Elsmore	77
354	Ironbark Creek	78
70	Ironbong	78
528	Ironmungie	78
293	Ironmungy Minor	79

J

232	Jacob's River	79
234	Jandra	439
450	Jeogla	79
210	Jerilderie	273
73	Jerra Jerra	79
426	Jeremiah and Bongongo	80
472	Jindabyne East	80
315	Jindabyne West	80
435	Jingellic	81
465	Jugiong	81
261	Jumenbuen	81
147	Junee	274

K

169	Kajuligah	440
167	Kaleno	440
22	Kallara	440
322	Kalkite	81
1	Kangaroo Hills	82
565	Kangaroo Flat	82
495	Kangarooby	82
101	Karoola	83
274	Kayrunnera	441
492	Keepit	83
512	Keera	83
708	Keera	274
79	Keewong	441
94	Kenilworth	441
277	Kentucky	83
452	Kentucky	274
355	Kenyu	84
582	Kerarbury	275
29	Keri Keri	275
189	Kerribree	442
368	Kerriwah	275
297	Kew	442
220	Khancoban South	84
33	Kiacatoo	275
93	Kiah Lake	84
38	Kialgara	276
290	Kiambir	276
113	Kiandra	85
445	Kickerbell	85
704	Kikiamah	276
508	Kikiamah	85
101	Kildary	277
25	Kilfera	442
118	Killarney	277
372	Kimo	85
244	Kinchega	443
699	Kindra Creek	277
300	King's Plains	86
466	Kingstown	86
190	Klori	86
685	Kolkibertoo North	277
634	Kooba	278
508	Kookaburragong	278
252	Koreelah	86
206	Kucargo or Tory Wee Waa	279
431	Kulki	278
97	Kulki	87
385	Kuthi	87
12	Kunopia	279
456	Kyeamba	279
23	Kybean	87
428	Kydra	88
25	Kyogle	88

L

No.	Name of Holding.	Page.
47	Lachlan Downs	443
162	Lake Cowal	279
701	Lake Cowal	280
170	Lake Victoria	443
429	Lalaltee South	280
328	Lanark Lodge	88
34	Langawirra	444
347	Laura	88
235	Lerida	444
103	Leybourne	89
144	Liewah	280
247	Lila Springs	445
657	Lindsay	281
382	Lismore	89
90	Lissington	445
429	Little Billabong and the Falls	89
115	Little Burrangong	90
255	Little Plains	90
346	Little River	90
192	Little Tinderrys	90
242	Llanillo	445
386	Logan	91
154	Long Flat	91
208	Longford	91
95	Long Plain	92
78	Long Reach	92
338	Looanga	92
374	Loombah	92
555	Lower Balabla	281
221	Lower Beloco Creek	93
568	Lower Droubalgie	281
198	Lower Lila	446
517	Lower Mithul Creek	282
436	Lower Ningear	282
302	Lower Nilgie	446
281	Lower Weeli West	446
552	Lower Willie East	282
369	Lowry Creek	93
40	Lyndhurst	93

M

No.	Name of Holding.	Page.
59	Maffra	94
42	Magenta	447
161	Maharatta	94
683	Mahonga	283
191	Malaraway and Millie North	283
23	Mallara	447
91	Mallee Cliffs	447
360	Malonga	283
541	Mandamah	284
237	Manfred	448
462	Mangoplah	284
570	Manilla	94
447	Manilla and Glen Riddle	94
176	Manus	95
62	Maranoa	448
425	Marengo	95
224	Marengo	95
154	Marfield	448
61	Marma	449
108	Marooba	449
548	Marowan	95
103	Marra	449
247	Marranumbla	96
16	Marrar	284
341	Marthaguy Creek	284
388	Maryland	96
603	Mathoura	285
519	Matong	96
137	Matildadale	97
12	Meadows	450
378	Medway and Ganber Gunber West	285
615	Mellool	285
689	Melrose	286
247	Melrose, Block D	286
150	Memagong	97
217	Menamurtre	450
541	Menedebri	97
686	Merah	286
179	Merebone	287
666	Mereyula	287
155	Merkadool	287
211	Meroe	288
667	Merool Baale Creek	288
82	Merool Creek	288
149	Merri Merriwa	450
362	Merrigal	289
273	Merrigal Back	289
468	Merrigal Marthaguy	289
453	Merriganowry	97
623	Merringreen	289
534	Merri Merri	290
103	Merri Merrigal	290
589	Merriwa	290
386	Merryanbone	291
279	Merrybone	291
498	Merrybindiniah	98
187	Merungle	451
205	Meryula	451
483	Micabil	291
207	Micalago	98
311	Mickygunnegal	292
433	Middle Field	292
50	Middle Cotter North	98
45	Middle Cotter South	99
358	Middlingbank	99
458	Midkin	292
152	Mihi Creek	99
180	Milbey West	293
115	Milby	293
212	Milkengowrie	293
253	Millera	99
318	Miller's Creek	100
581	Millie	294
202	Milong	100
105	Milrea	452
125	Milroy	452
633	Milton Vale	294
502	Mimosa	294
291	Mimosa West	295
399	Mingay	100
89	Mingoola	101
146	Minna Minane	295
445	Minore	295
479	Mittagong	295
268	Mogil Mogil	452
735	Mogong	296
356	Mogong and Tilga	101
619	Moira	296
71	Moira Plains	452
87	Mokely	453
304	Mole River	101
54	Moles	101
372	Molly	296
69	Molten Plains	453
263	Momalong	297
55	Momba	454
117	Mondadoo	454
204	Monolon, No. 5	454
315	Mooculta	455
126	Moodong	102
512	Monument Flat	297
33	Mooki Springs	102
10	Moolah	455
219	Moolbong	455
123	Moolpa	297

No.	Name of Holding.	Page.
89	Mooloomoon	298
518	Moombooldool	298
415	Moonagee	298
357	Moona Plains	102
539	Moonbar	103
7	Moonbi	103
542	Moonbi or Bogandillon	299
403	Moonbria	299
218	Moonbucca	103
267	Mooney Mooney	103
808	Moongulla West	456
464	Mooraback	104
194	Moorara	456
202	Moorna	456
78	Moothumbil	457
45	Mootwingee	457
250	Moparrabah	104
533	Moppitty	104
31	Moquilamba	457
494	Morago	299
649	Morangarell and Narraburra Creek	299
532	More Devil	300
106	Moredun	105
213	Morden	458
572	Morella	105
131	Moroco	300
246	Mossgiel	458
289	Moulmain	300
64	Mount Adra	105
151	Mount Arrowsmith	458
307	Mount Boorithumble	459
134	Mount Cooper	105
20	Mount Gipps	459
182	Mount Grenfell, No. 2	459
274	Mount Harris	301
27	Mount King East	460
143	Mount Manara	460
421	Mount Mitchell	106
341	Mount Mitchell West	106
239	Mount Poole	460
283	Mount Stuart	461
309	Mount Sturt	461
159	Mount Wood	461
705	Moura	301
509	Moura	106
303	Mourabie	301
255	Mourabilla	462
266	Mowablaa	301
96	Mowenbah	106
121	Muckewerawa	462
187	Mugmugwug	107
519	Mulga or Glenariff, Block B	302
33	Mulga, No. 4	463
251	Mulga, No. 1	462
276	Mulga Downs	463
218	Mulgah	463
661	Mullah	302
42	Mullengudgery	302
98	Mullingawarrina	464
133	Mullion	107
228	Multagoona	464
343	Muluerindie	107
310	Mulurulu	464
14	Mulwala and Savernake	302
85	Mumblebone	303
601	Mundawaddera	303
95	Mundi Mundi	465
37	Mundowey	108
561	Mungadal	303
515	Mungary West	304
652	Mungerbumbone	304
516	Mungiebundie	304
670	Mungle and Wallah	305
99	Mungranby and Bourbeen	305
255	Mungyer	305
294	Murgah	306
253	Murrawombie	465
351	Murray	306
299	Murrray Downs	306
412	Murrill Creek	307
116	Murrin	465
280	Murruman and Dural	466
655	Murrumbidgerie	307
380	Murrumbogie	307
156	Murrulebale	308
680	Murrungundy	308
196	Murtee	466
339	Murwillimbah	108
239	Muttama	108
79	Myalla	108
510	Myall Creek	109
706	Myall Creek	308
629	Myall Downs	308
338	Myall Plains	309
238	Mylora	109

N

No.	Name of Holding.	Page.
145	Nanangroe	109
459	Nangerybone	309
635	Nangunia and Warmatta	309
502	Nangus	109
36	Nanima	110
593	Nanima	310
68	Nap Nap	310
539	Naradhan	310
290	Nardoo	466
209	Nariah	311
41	Narraburra	110
213	Narrallen	110
660	Narran	311
26	Narrandera	311
530	Narraway	312
678	Narrawin	312
91	Narrogal	110
383	Narromine	312
268	Narrow Plains	313
64	Native Dog	313
151	Native Dog Flat	111
93	Nebea	313
68	Neckarboo	466
43	Neila	111
236	Neinby (Upper)	314
177	Nelgowrie	314
726	Nelungaloo	314
13	Nelyambo	467
203	Netley	467
188	Neurenmerremang	111
447	Nevertire	312
308	Newbold Grange and Cangai	112
289	Newfoundland, No. 1	468
316	New Babinda	315
389	New Breelong	315
669	New Gradgery	315
510	New Geralgambone	316
320	New Kirban	316
278	New Koreelah	112
223	New Myregall	316
531	New Wyregall	317
496	Newrea or Noory	112
325	Newstead	112
309	Newton Boyd	113
132	Nillera or Canyanboon	468
489	Nimitabelle	113
90	Nimmo	113
185	Nocoleche	468
15	Noonthorungee	469
729	Noorong	317

No.	Name of Holding.	Page.
717	Norfolk	317
165	North Abbotsford	469
16	North Barraba	114
112	North Cuerindi	114
453	North-East Mangoplah	318
285	North Euabalong	469
238	North Goonambil	317
110	North Gogeldrie	318
662	North Junee	318
70	North Malonga	319
224	North Merrowie	470
312	North Peak	470
12	North Talbingo	114
354	North Wakool	319
142	North Yanko	319
163	North Yathong	319
98	Nottingham Forest	114
394	Nowendoc	115
673	Noweronie	320
244	Nowley	320
405	Nullamana	115
285	Nulla Nulla	115
70	Nullawa	470
527	Numerella and Mowle's Gully	116
525	Numbla	116
65	Numeralla	116
200	Nundoro	470
108	Nyang	320
43	Nyingay	321
30	Nymagee	471
129	Nymboida	116
145	Nyngan East	321

O

No.	Name of Holding.	Page.
194	Oakey Creek	321
376	Oban	117
513	Obella	117
709	Obella	322
511	Oberne	117
707	Oberne	322
305	Oberwells	471
346	O'Brien's Creek	322
522	Old Biamble	322
55	Old Bull	117
400	Old Harbour	323
220	Olive Downs	471
299	Olive Downs	472
332	Ollera	118
223	Onepar	472
489	Ooma	323
279	Ophara	472
111	Opossum Point	118
426	Opposite Coonamble or Euramie	323
613	Opposite Derribong	323
226	Orange Plains	324
251	Oreel	324
30	Oregon	324
526	Orraba	118
46	Orroral	119
288	Osaca	473
573	Otako	119
557	Oura	325
14	Ouranee	119
168	Outer Netellie	473
217	Oxley	325

P

No.	Name of Holding.	Page.
161	Packsaddle	473
96	Paddington	473
568	Paddy's Land	119
241	Paika	474
499	Palisthon	325
387	Pallal	326
28	Panban	474
175	Panjee	326
261	Para	474
410	Paradise Creek	120
399	Parmidman	326
173	Peak Back	120
491	Peedee Creek	120
343	Perricoota	326
22	Peter Duffity	326
72	Pevensey	327
441	Pialiaway and Walhallow	120
722	Piedmont	327
352	Pier Pier	328
472	Pilliga	328
442	Pindari	121
328	Pine Ridge	328
295	Pinegobla	475
727	Pinnacle	329
576	Pinpira	121
53	Pirillie	475
57	Polly Brewan	329
176	Pomingalarna	329
173	Poolamacca	475
4	Poon Boon	330
720	Portadown	330
39	Puckawidgee	330
334	Pullanming	331
318	Pullingawarina	331
658	Pullitop	331
57	Pulpulla	476

Q

No.	Name of Holding.	Page.
366	Quabothoo	332
129	Quambone	332
161	Quambone	332
440	Quandary North	333
590	Quandary South	333
44	Quantambone	476
583	Quat Quatta	333
289	Queengallery	121
312	Queensborough	334
428	Quonmoona or Geanmoney	334
526	Quiamong	334
245	Quilbone	334
51	Quirindi Creek	122
128	Qwyarigo	122

R

No.	Name of Holding.	Page.
306	Ramornie	122
56	Rampsbeck	122
198	Ranger's Valley	123
63	Redan	476
389	Red Hill	123
476	Reidy Creek	123
37	Restdown	477
395	Retreat	124
83	Rimbanda	124
369	Ringwood	335
317	Rivertree East	124
553	Rocky Creek	335
551	Rock Forest	124
8	Rockvale	125
268	Rocky Plain	125
38	Rocky Plain	125
352	Rocky River	126
133	Rookery	477
422	Roseberry	126
30	Rosebrook	126
481	Rose Valley and Bredbo South	126
212	Rosewood	127

No.	Name of Holding.	Page.
115	Roto	477
146	Roto North-east	478
162	Round Hill	127
478	Runnemede	127

S

No.	Name of Holding.	Page.
144	Salisbury	128
92	Salisbury Downs	478
325	Sandholes	335
35	Sandilands	128
373	Sandridge	336
324	Sandy Camp	336
503	Sandy Creek	336
241	Sandy Creek and Wagga Wagga	337
537	Serpentine River and Lower Styx	128
258	Shaking Bog	128
231	Shannon Vale	129
313	Sherwood	129
231	Singoramba, Block A	337
506	Slaughterhouse Plains	337
165	Snowy River	129
149	Snow Vale	130
443	Snubba	130
542	Somervale	130
56	South Balladoran	338
24	South Condoublin	338
682	South Mahonga Forest	338
417	South Merecumbene	131
355	South Merowie	339
424	South Thononga	339
358	South Urana	339
158	South Yathong	339
523	Southgate and Blake's Creek	130
69	Spicer's Creek	340
249	Spring Creek	340
81	Springfield	478
230	Springmount	131
66	Stammer's Forest	131
520	St. Cloud's Creek	132
82	Stockyard Flat	132
199	Stockinbingal	132
108	Stonehenge	132
177	Stoney Creek	133
314	Stony Batter	133
497	Stony Creek	133
488	Strathbogie and Rocky Creek	134
141	Sturt's Meadows	479
484	Success	340
406	Summer Hill	134
118	Surveyor's Creek	134
111	Sussex	479
44	Swamp-oak Creek	134

T

No.	Name of Holding.	Page.
260	Tabratong	341
480	Tabratong West	341
166	Tabulam	135
164	Taemas	135
167	Tala	341
188	Talawanta	479
206	Talbingo	135
529	Taloumbi	136
88	Talyeale	480
291	Tankerook North	480
730	Tannabar	341
26	Tantangara	136
106	Tapalin	480
102	Tapio	481
256	Tara	481
193	Tara	136
26	Tarcoola	481
52	Tarcoon	482
574	Tarella North	137
463	Tareela	137
573	Tareela	137
2	Tarella	482
404	Tareelari	342
166	Taringo Downs	482
164	Tarramia	342
544	Tarriaro	342
566	Tchelery	343
40	Telleraga	343
176	Teltagoonah	483
437	Temora	137
611	Tenandra	343
320	Ten-mile Creek	137
544	Tenterfield and Boura Boura Creek	138
574	Teralba	138
504	Terembone	343
250	Terramungamine	344
596	Terrangan	344
336	Terry-Hie-Hie	344
92	Terrible Vale	138
29	Teryawynia	483
703	Texas	345
507	Texas	139
190	Thackaringa	484
319	Thalgarrah	139
272	Tharambone	345
374	The Boebung Swamp	345
159	The Brigalows	346
483	The Bramina	139
499	The Gulf	139
24	The Junction	140
284	Thellangering East	346
490	The Meadows	346
187	The Overflow	346
97	Therribri	347
74	The Priory	484
527	The Springs	347
182	The Springs	140
218	The Trofis	347
427	Thinawindie	348
521	Thoko	140
571	Thononga	140
385	Thorndale	348
243	Thule	484
207	Thurloo Downs	485
336	Tiara	141
63	Tia River	141
150	Tibora	485
11	Ticehurst	485
201	Tiengah	141
39	Til Til	486
566	Tilbuster	141
19	Tiltagara	486
576	Timberrybungan	348
64	Tinapagee	486
201	Tindayrey	487
167	Tinderey's	142
457	Tin-Pot Alley	349
227	Tintinallogy	487
171	Toganmain	349
58	Tolarno	488
503	Tomalla	142
653	Tomanbil	349
123	Tom Groggin	142
270	Tom's Lake	488
116	Tonderburine	350
674	Tongamba	350
172	Tongo	488
117	Toogimbie	350
446	Toogong	143
408	Toole's Creek	351
15	Toolong	143
361	Tooloom and Woodenbong	143

No.	Name of Holding.	Page.
425	Tooloon	351
310	Tooma	143
160	Tooma Falls	144
191	Toomoorooma	144
200	Toomoorooma	144
257	Toorale and Dunlop	489
278	Toorawandi	351
270	Toorumbee	145
102	Tootal	352
191	Topar	489
175	Torrens Creek	490
436	Torryburn	145
128	Toulby	490
309	Tourable	352
324	Towal Creek	145
591	Towyal	352
75	Tregalana	352
157	Tregalana East	353
285	Trialgara	353
641	Triangular Plain	353
54	Trida	490
679	Trigamon	354
569	Trinkey	354
545	Trowell Creek Station	354
620	Tubbo	354
560	Tucka Tucka	355
262	Tucklan and Yarrow Creek	355
87	Tugland	355
663	Tulcumbah	356
414	Tulloona	356
116	Tumberumba	146
204	Tumbleton Station	146
275	Tumut Plains	146
516	Tunstall	146
160	Tuppal	356
119	Tupra	491
298	Turkey Creek	491
14	Turlee	491
617	Tycannah	357
202	Tyne	357
52	Tyreel	357
211	Tyringham	147

U

No.	Name of Holding.	Page.
73	Uabba	358
315	Uardry	358
125	Ukolan or Cuerindie	147
79	Ulimambri	358
234	Ulinda	359
664	Ulonga	359
295	Ulumbarella	359
524	Ulumbie	360
438	Umutbee and Toonga	360
272	Undercliffe and Rivertree West	147
133	Ungaree	360
460	Upper Balabla	148
321	Upper Boomley	361
476	Upper Bugaldi	361
306	Upper Bundabulla East	492
286	Upper Daroobalgie	361
246	Upper Goobaragandra	148
244	Upper Indi	148
136	Upper Merry Merry	361
6	Upper Tia	149
410	Upper Wyalong	362
712	Upper Wyalong, No. 2	362
37	Upper Wyalong, No. 3	362
144	Uranaway	492
195	Urawilkey	363
241	Urayarra	149
197	Urella Downs	492
160	Urisino	492
1	Urombong	363

V

No.	Name of Holding.	Page.
577	Vaucluse	149
578	Vermont	149

W

No.	Name of Holding.	Page.
257	Wabbra	149
3	Wagingoberemby	363
515	Walbundrie	150
711	Walbundrie	364
353	Walcha	150
271	Wallabadah	150
102	Walla Walla	151
554	Walla Walla	364
570	Walla Walla and Carangatell	364
199	Wallamgambone	364
614	Wallanbillan	365
692	Wallandoon	365
99	Wallandra	493
691	Wallangra	365
607	Wallenanine	366
600	Wambangalang	366
143	Wambrook and Island Lake	151
254	Wamell	493
250	Wanaaring	493
21	Wandary	366
710	Wandao Wondong	366
514	Wandao Wondong	151
183	Wanga Mana	494
104	Wangamong Plains	367
695	Wanganella	367
1	Wangaroa	494
142	Wangaron	494
370	Wangen	367
402	Wangrah Creek	151
533	Wangrewally	368
17	Wantabadgery	152
35	Wapwella	495
259	Waratta	495
371	Warbreccan	368
269	Wardry	368
461	Ward's Mistake	152
90	Wargam	368
111	Wargambegal	369
240	Warraberry and St. Giles	369
138	Warragan	369
605	Warrana	370
253	Warran Downs	370
122	Warraweena	495
492	Warree	370
451	Warregal	371
52	Warren's Corner	152
181	Warroo	371
168	Warrowrie	371
119	Warry	371
575	Wartago	153
688	Warwillah	372
57	Waste Point or Triangle	153
10	Waterloo	153
323	Waterloo	153
261	Waterloo	372
621	Wathagar	372
444	Wattamadara	154
139	Waverley Downs	496
300	Waverley, No. 1	496
5	Wee Jasper	154
392	Wee Waa South	374
80	Weebollabolla	373
94	Weelah or Gradgery	373
65	Weelong	373
248	Weemabah	373
8	Weetaliba	374
3	Weilmoringle	496
89	Weinteriga	497

No.	Name of Holding.	Page.
248	Welaregang North	154
107	Welbendungah	374
317	Welbon	375
295	Wellingrove	155
546	Wellington Vale	155
289	Wentworth Gully	375
282	Werai	375
197	Werrina	376
287	West Bland Plains	376
18	West Blowering	155
497	West Bogan, No. 1	376
435	West Bogan, Nos. 2 and 3	377
723	West Bogan, No. 6	377
471	West Bogan, No. 7	377
642	West Breelong	378
86	West Gungalman	378
54	West Mandamah	378
236	West Pinbeyan	155
562	Whalan	378
262	Whittabranah	497
456	Whit Whittal	156
321	Wiangerie	156
200	Widgiewa	379
7	Wilga	497
129	Wilgaroon	498
702	Wilgar Downs	379
73	Wilgha Downs	498
107	Wilkie Plains	498
245	Willandra	499
432	Willan	379
72	Willara	499
272	Willawillingbah	499
690	Willeroon	380
121	Willewa	380
700	Willie	380
305	Willie Ploma	156
237	Willis	157
293	Willoh	500
455	Willurah	381
294	Willybingboue	500
697	Willylaw	381
211	Wiltagoona	500
260	Winbar	500
174	Wingadee	381
122	Wingenbah	382
409	Winscombe	157
140	Wirchilleba	501
230	Wirlong	501
277	Wirra Warra	501
301	Wirrah	382
297	Woila Creek	157
128	Wolla Wolla	382
423	Wollomumbi	157
94	Wollondibby	158
259	Wollondibby	158
83	Wollongough	383
17	Womboin	383
599	Wonbobbie	383
411	Wombramurra	158
81	Wondoobar	384
396	Wongagong	384
135	Wonominta	502
205	Woodlands	384
180	Woolgarlo	159
233	Woolingmurah	159
362	Woolomin	159
300	Wooloondool	385
414	Woolway and Arable	159
392	Woomargama	159
570	Woorali	160
292	Wooroowoolgan	160
626	Woorooma	385
654	Wooyeo	385
340	Wowingragong	386
612	Wyabray	386
100	Wyadra	502
41	Wyuna Downs	502

Y

No.	Name of Holding.	Page.
86	Yabtree	161
267	Yaddra	386
296	Yagaba	386
536	Yalcogrin	387
684	Yalgogoring North	387
529	Yalgogrin South	387
183	Yallaroi	388
145	Yallock	503
215	Yamma	389
418	Yamma	389
156	Yancannia	503
104	Yanda	503
164	Yandama	504
301	Yandembah	504
76	Yanga	388
421	Yanko	388
178	Yanko, Block A	389
93	Yantara	504
400	Yaouk	161
303	Yarra	161
281	Yarrabandini	161
630	Yarrabee	390
113	Yarraldool	390
53	Yarragrin	390
29	Yarrangobilly	162
75	Yarrara	162
87	Yarra Yarra	162
83	Yarrawin	505
62	Yarringerry	391
331	Yarrowah	391
493	Yarrow Creek and Kingsgate	162
387	Yarrowitch	163
229	Yarrowyck	163
233	Yathong	505
243	Yellowin	163
199	Yeranbah	505
442	Yerra Yerra	391
687	Yerrinan	391
491	Yetman	392
569	Youall	164
390	Youendah	392
481	Youie	392
449	Yoelbung	393
543	Youngara Creek	393
45	Youngee Plain	393
366	Yowrie	164
47	Yulgilbar	164
504	Yullundry	164

Z

No.	Name of Holding.	Page.
393	Zara	394
736	Zebra	394
737	Zechin	394
738	Zenith	394
739	Zero	395
740	Zigzag	395

GIBBS, SHALLARD, AND CO., PRINTERS, PITT STREET, SYDNEY.

[*All Rights Reserved.*]

The Bank of New Zealand,

Incorporated by Act of General Assembly, 29th July, 1861.

CAPITAL—Subscribed, £1,200,000; Paid-up, £1,125,000; Reserve Liability, £1,500,000.

DIRECTORS:

GEORGE BUCKLEY, Esq., President.

W. I. TAYLOR, Esq. | W. H. COLBECK, Esq. | JOHN McLEAN, Esq.
W. S. WILSON, Esq. | F. NELSON GEORGE, Esq. | ARTHUR BULL, Esq.

AUDITORS:

J. L. WILSON and R. McDONALD SCOTT, Esqs.

GENERAL MANAGER:

JOHN MURRAY, Esq.

ASSISTANT INSPECTORS:

J. M. BUTT, Esq. | JAMES EMBLING, Esq.
C. G. ANDREWS, Esq. | W. B. BULLER, Esq.

SOLICITOR:

C. E. BUTTON, Esq.

HEAD OFFICE—AUCKLAND.

Branches and Agencies in New Zealand:

Auckland	Dargaville	Kaiapoi	Newton, Auckland	Rakaia	Timaru
Akaroa	Dunedin	Kaikoura	New Plymouth	Rangiora	Tokomairiro
Alexandra	Featherston	Kelso	Ngaruawahia	Reefton	Wakefield
Amberley	Feilding	Kumara	Normanby	Riverton	Waikouaiti
Aroha	Foxton	Lawrence	North Dunedin	Ross	Waimate
Arrow	Geraldine	Leeston	Oamaru	Roxburgh	Waipawa
Ashburton	Gisborne	Lyttelton	Ohinemuri	Russell	Waipukurau
Blenheim	Gore	Mangawhare	Outram	Sanson	Wairoa
Bulls	Greymouth	Manaia	Opotiki	Southbridge	Waitahuna
Balclutha	Greytown	Marton	Opunake	Stafford	Waitara
Cambridge	Halcombe	Masterton	Oxford	Takaka	Wanganui
Carterton	Hamilton	Mataura	Palmerston	Tapanui	Wellington
Charleston	Hastings	Mosgiel	Palmerston, N.	Tauranga	Westport
Christchurch	Hawera	Motueka	Patea	Te Aro	Whangarei
Clinton	Hokitiki	Napier	Picton	Te Awamutu	Winton
Coromandel	Hutt	Nasby	Port Chalmers	Temuka	Woodville
Cromwell	Invercargill	Nelson	Queenstown	Thames	Wyndham

In Australia and Fiji:

Sydney (N.S.W.)	Newcastle (N.S.W.)	Suva (Fiji)
Melbourne (Victoria)	Adelaide (S.A.)	Levuka (Fiji)

LONDON BOARD:

RIGHT HON. A. J. MUNDELLA, M.P. | JOHN ALEX. EWEN, Esq.
RT. HON. SIR JAS. FERGUSSON, K.C.M.G., M.P., BART. | SIR PENROSE G. JULYAN, K.C.M.G., C.B.
HON. SIDNEY CARR GLYN | DAVID MURRAY, Esq.

T. M. STEWART, Esq., Manager.

Office: 1 QUEEN VICTORIA STREET, MANSION HOUSE, E.C.

LONDON BANKERS:

BANK OF ENGLAND. MESSRS. GLYN, MILLS, CURRIE & CO.

THE BANK OF NEW ZEALAND GRANTS DRAFTS on any of the above-named places, and on the principal towns in Great Britain and Ireland, the Continent, and Asia, Africa, and America. RECEIVES DEPOSITS for fixed periods, rates and particulars of which can be ascertained on application. OPENS CURRENT ACCOUNTS on the usual terms. MAKES ADVANCES against produce shipped on receipt of Bills of Lading, Policy of Insurance, and Invoices. Undertakes all other description of Colonial Banking and Monetary Business.

Australian Mutual Provident Society.

(ESTABLISHED 1849).

THE OLDEST MUTUAL LIFE OFFICE IN AUSTRALASIA.

Head Office—87 PITT ST., SYDNEY.

Directors:

J. P. ABBOTT, Esq., M.P., Chairman
JAS. R. HILL, Esq., Deputy-Chairman
J. T. WALKER, Esq.
JOHN ARTHUR, Esq.
THOS. LITTLEJOHN, Esq.
JAS. THOMSON, Esq.
ROBT. J. KING, Esq., M.P.

Chief Medical Officer:
JAMES C. COX, M.D.

Actuary:
MORRICE A. BLACK, F.I.A.

Secretary:
RICHARD TEECE, F.I.A.

NEW BUSINESS OF THE YEAR 1888:

9,619 Policies Assuring £3,047,541, and producing a Net Annual Premium Income of £100,384.

Annual Income £1,600,000

ACCUMULATED FUNDS:

EIGHT and a QUARTER MILLIONS Sterling.

The divisions of Profits are made annually. The amount divided as a Bonus in Cash at 31st December, 1888, was £400,893.

The Society is now in its Forty-first Year, and is the only Australasian Life Office giving

ANNUAL BONUSES

which reduce the net Cost of Assurance to the lowest possible limit.

Claims are paid immediately on proof of Death; the Premiums are moderate; the Policies are free of all harassing restrictions.

THE

New Zealand Loan and Mercantile Agency Company, Limited.

HEAD OFFICE—1 QUEEN VICTORIA STREET, LONDON, E.C.

ESTABLISHED 1865. ESTABLISHED 1865.

BRANCHES IN AUSTRALIA—

Melbourne, Sydney, Adelaide, Brisbane, and Rockhampton.

Capital Authorised—£4,500,000. Capital Subscribed—£4,000,000.
Reserve Fund—£270,000.

THE COMPANY ACT AS

WOOLBROKERS, STATION & FINANCIAL AGENTS,

AND MAKE LIBERAL CASH ADVANCES ON

WOOL, GRAIN, TALLOW, HIDES, SKINS, LEATHER, &c.

AUCTION SALES OF WOOL HELD ON THURSDAY AND SATURDAY

Throughout the Season, and at Frequent Intervals during the Winter Months.

All Consignments of Wool (Irrespective of Size) are Carefully Valued Prior to Sale, and Protected up to Full Market Price.

AUCTION SALES OF HIDES, SKINS, TALLOW, AND OTHER STATION PRODUCE HELD THREE TIMES A WEEK.

GRAIN—AUCTION SALES HELD EVERY WEDNESDAY,

And to give Growers an opportunity of waiting for a Good Market,

THREE MONTHS' FREE STORAGE WILL BE ALLOWED DURING SEASON.

The Company Cart from Railways or Wharves Free of Charge to the Consignors all Consignments sent to their care.

The Company act strictly as Selling Brokers, and do not buy or sell on their own account.

DAVID ELDER, Manager.
WILLIAM OLIVER, Wool and Produce Manager.

Melbourne Wool and Grain Warehouse, Collins Street West.

FIRST FIRE SOCIETY ESTABLISHED IN THE COLONY ON THE MUTUAL PRINCIPLE, GIVING POLICY HOLDERS BACK PART OF THEIR PREMIUMS AS A CASH BONUS OUT OF THE PROFITS EVERY YEAR.

AUSTRALIAN
MUTUAL FIRE INSURANCE
SOCIETY.

ESTABLISHED 1872.

CAPITAL—£100,000, with power to increase to £1,000,000

BONUSES—20 per cent. paid annually since 1873.

Directors:

THE HONORABLE JOHN SUTHERLAND, M.P., Chairman.

JOHN WETHERILL, ESQ., J.P. | WILLIAM HEZLET, ESQ., J.P.
SYDNEY H. CARY, ESQ. | JAMES GREEN, ESQ., J.P.

Bankers:

BANK OF NEW SOUTH WALES. | AUSTRALIAN JOINT STOCK BANK.

Surveyor:

JOHN JOHNS, ESQ.

Solicitors:
MESSRS. ALLEN & ALLEN.

Valuator of Stocks:
THOMAS FISHER, ESQ.

POLICY-HOLDERS ARE PERFECTLY FREE BY LAW FROM ALL LIABILITY.

FIFTEEN DAYS' GRACE allowed for payment of Renewal Premiums.

Damage by Lightning and Explosions by Gas paid.

PROMPT AND LIBERAL SETTLEMENT FOR FIRES.

FIRE INSURANCE AT LOWEST RATES.

WALTER CHURCH, Manager.

HEAD OFFICE:

CORNER OF PITT AND KING STREETS.

THE CITY BANK, SYDNEY.

SUBSCRIBED CAPITAL - - - - -	£500,000
PAID-UP CAPITAL - - - - - -	£280,000
RESERVE FUND - - - - - - -	£166,000

DIRECTORS:

EDWARD WRENCH, Esq., J.P., Chairman.

JOHN LYONS, Esq.
JAMES EWAN, Esq.
Hon. S. A. JOSEPH, M.L.C.
ALEX. DEAN, Esq., J.P.

AUDITORS:

ROBERT THOMPSON, Esq.
PETER MILLER, Esq.

MANAGER: WILLIAM NEILL.
ASSISTANT MANAGER: JAMES HENDERSON.
SECRETARY: THOMAS T. ORTON.
ACCOUNTANT: JOHN J. CURTIS.

SOLICITORS:

Messrs. JOHN DAWSON & SON.

HEAD OFFICE—PITT STREET, SYDNEY.

CITY BRANCHES.

EASTERN BRANCH:
99 OXFORD ST.: E. B. CROFT, Managrr.

WESTERN BRANCH:
KING & SUSSEX STS.: J. WAUGH, Manager.

COUNTRY BRANCHES.

YOUNG: F. STRACHAN, Manager.
BATHURST: R. M. LINDSAY, Manager.
COOTAMUNDRA: A. G. H. SANDEMAN, Manager.
KIAMA: A. CURTIS, Manager.
CARCOAR: J. S. MARKS, Manager.
ARMIDALE: J. A. ANTILL, Manager.
HILLGROVE: G. H. WESTCOTT, Manager.

AGENTS.

London	THE LONDON JOINT STOCK BANK, LIMITED.
Scotland	THE COMMERCIAL BANK OF SCOTLAND.
,, ...	FINANCIAL AGENCY—Messrs. Paulin Sorley & Martin, 77 George Street, Edinburgh.
Queensland	THE QUEENSLAND NATIONAL BANK, LIMITED.
Victoria	THE NATIONAL BANK OF AUSTRALASIA.
,, ...	THE CITY OF MELBOURNE BANK.
Tasmania	THE BANK OF VAN DIEMEN'S LAND.
New Zealand ..	THE BANK OF NEW ZEALAND.
South Australia ..	THE NATIONAL BANK OF AUSTRALASIA.
Western Australia	THE NATIONAL BANK OF AUSTRALASIA.
India	THE CHARTERED MERCANTILE BANK OF INDIA, LONDON AND CHINA.
China	THE CHARTERED MERCANTILE BANK OF INDIA, LONDON AND CHINA.
New York	THE AGENTS of the BANK OF CALIFORNIA—Laidlaw & Co.
San Francisco ..	THE BANK OF CALIFORNIA.
Toronto	DOMINION BANK.
Valparaiso	BANCO DE VALPARAISO.
Batavia	NETHERLANDS INDIA COMMERCIAL BANK.
Venice	S. A. BLUMENTHAL & CO.
Paris	ANDRE NEUFLIZE & CO.
Marseilles	SOCIETE MARSEILLAISE DE CREDIT INDUSTRIAL ET COMMERCIAL ET DE DEPOTS.

☞ *This Bank adopts and transacts all usual Banking business within the Colony, and with any of the places above-named and elsewhere.*

Box 834, G.P.O. TELEPHONE, 518.

H. M. L. PIKE,

LICENSED SURVEYOR

OF

NEW SOUTH WALES & VICTORIA.

Specially Licensed under Torrens' Act.

ARCHITECT AND CIVIL ENGINEER.

RUNS SURVEYS.

SURVEYS for PURPOSES of TORRENS' ACT MADE.

Estate Maps of every description supplied,

Charted with latest Government information.

IRRIGATION AND MINING ENGINEERING

And all business connected with the Lands and Mines Department carried out.

ADDRESS—

16 POST OFFICE CHAMBERS,

PITT STREET, SYDNEY.

The London Chartered Bank of Australia.

INCORPORATED BY ROYAL CHARTER, 1852.

Authorised Capital - TWO MILLIONS STERLING.
Paid-up Capital and Reserves - - £1,229,000
Reserve Liability of Proprietors - 1,000,000
£2,229,000

LONDON OFFICE: 2 OLD BROAD STREET, E.C.

Court of Directors.

Hon. Sir J. F. Garrick, Q.C., K.C.M.G
John Henderson, Esq.
Jacob Quixano Henriques, Esq.
Edward Keep, Esq.
Robert Landale, Esq.
Robert Rome, Esq
Charles Day Rose, Esq.

Auditors: Wm. Botly, Esq.: Edwin Waterhouse, Esq. **Secretary**: W. M. Tomkins, Esq

Bankers: The Bank of England, and Messrs. Lloyds, Barnetts and Bosanquets Bank, Limited.

COLONIAL ESTABLISHMENTS.

Inspector and General Manager: Charles Guthrie. **Branch Inspectors**: William Reid and Thomas Buchanan.
Assistant Branch Inspector: James Lindsay Ballantyne.

VICTORIA—MELBOURNE, 403 COLLINS STREET WEST.

Local Directors: James Aitken, Esq.; Hon. Wm. McCulloch, M.L.C. **Manager**: John Young.
Acting Accountant: J. F. Cole.
90 BOURKE ST. EAST: Manager, P. H. Callan; and **131 SWANSTON ST.**: Manager, F. C. Giddy.

Ararat: Manager, P. M. Carter
Ballarat West: Manager, E. J. Webb
Ballarat East: Manager, C. G. Aikins
Beeac (Ondit): Manager, C. G. Tatchell
Carisbrook: Manager, J. B. Mellis
Carlton: Manager, W. S. Puckle
Clifton Hill: Manager, J. B. Littlejohn
Clunes: Manager, H. Maplestone
Colac: Manager, Charles Preston
Dunolly: Manager, W. G. Banfield
East Brunswick: Manager, H. S. Dickson
Echuca: Manager, H. W. Hill
Fitzroy: Manager, Elderson Smith
Fitzroy North: Manager, H. M. Stobie
Geelong: Manager, J. W. Sayer
Gordon: Manager, J. Nicol
Horsham: Manager, G. E. Reed
Kerang: Manager, J. A. MacKeddie
Majorca: Manager, W. Y. Witherden
Maldon: Manager, E. F. Peirce
Maryborough: Manager, B. J. Nicholls
Northcote: Manager, G. F. Major
Richmond, Church Street / **Bridge Road**: Manager, G. F. Clarke
Sandhurst: Manager, J. B. Ainslie
" **Golden Square**, C. M. V. Probert
St. Arnaud: Manager, W. H. Anderson
Stawell: Manager, John S. Trew
Swan Hill: Manager, W. B. Chettle
Talbot: Manager, J. H. Jessup
Wangaratta: Manager, W. R. Kelsall
Warragul: Manager, W. H. Wilkinson

NEW SOUTH WALES—SYDNEY, 261 GEORGE STREET.

Manager: John Sutherland. **Accountant**: J. E. G. Millett.
62 OXFORD STREET—Manager, J. Mc. N. Campbell. **273 PITT STREET** Manager, J. J. Beaty.
CORNER OF GEORGE AND HARRIS STREETS—Manager, J. C. Virtue.
253 SUSSEX STREET, CORNER OF DRUITT STREET—Manager, R. D. Lewers.
651 GEORGE STREET, HAYMARKET—Manager, W. McDonald.

Bourke: Manager, W. B. R. Gledhill
Broken Hill: Manager, J. K. Hall
Drake: Manager, H. Kaye
Deniliquin: Manager, J. D. Webster
Goulburn: Manager, F. J. Curtis
Hay: Manager, H. McKail
Katoomba (with Agency at Blackheath): Sub-Manager, A. B. Smith
Newcastle: Manager, W. A. Orr
Paddington: Manager, Wm. Donald
Tuena (with Agency at Mt. Costigan): Acting Manager, C. J. Kaye
Waverley: Manager, C. W. White
Wellington: Manager, H. R. Heathershaw
Wilcannia: Manager, E. W. Bancroft

QUEENSLAND.

BRISBANE—Local Director, Hon. James Cowlishaw. Manager, Alexander Brown. **Accountant**, W. H. Barber.

Charters Towers: Manager, A. L. Gardner
Croydon: Manager, Louis B. Foley
Ipswich: Manager, C. T. Harper
Normanton: Manager, N. L. Clark
South Brisbane: Manager, F. A. Rout
Townsville: Manager, E. A. Akins

AGENTS.

England: The National Provincial Bank of England and its Branches.
Scotland: The National Bank of Scotland and its Branches.
Ireland: The National Bank and its Branches; The Provincial Bank of Ireland and its Branches.

Colonial and Foreign Correspondents.

Bombay and Calcutta: The Chartered Bank of India, Australia and China
Boston, U.S.: Messrs. Kidder, Peabody & Co.
Canada: The Bank of British North America
Cape of Good Hope and Natal: The Standard Bank of South Africa
Colombo: The Chartered Mercantile Bank of India, London and China
Foochow: Hongkong and Shanghai Banking Corporation, and the Chartered Bank of India, Australia and China.
Hong Kong, Shanghai, and Java: The Chartered Bank of India, Australia and China
Madras: The Chartered Mercantile Bank of India, London and China
Manila: The Chartered Bank of India, Australia and China
Mauritius: The Mauritius Commercial Bank
New York and San Francisco: The Bank of British North America
New Zealand: The Bank of New Zealand
Perth, Western Australia: The National Bank of Australasia
Point de Galle: The Chartered Mercantile Bank of India, London and China
Sandwich Islands: Messrs. Bishop & Co., Honolulu
Singapore: The Chartered Bank of India, Australia and China
South Australia: The Bank of South Australia
Valparaiso: Messrs. Hütb, Grüning & Co.
Yokohama: The Chartered Bank of India, Australia and China.

INSURE WITH THE

PHŒNIX

FIRE OFFICE.

ESTABLISHED 1782.

LOSSES PAID OVER - - £16,000,000

ANNUAL PREMIUM INCOME - £1,000,000

Insurances effected on all classes of

BUILDINGS AND THEIR CONTENTS

AT LOWEST RATES.

LOSSES PROMPTLY AND LIBERALLY SETTLED.

W. H. MACKENZIE & CO.,

GENERAL AGENTS,

COMMERCIAL CHAMBERS, BOND STREET, SYDNEY.

The Australian Joint Stock Bank.

INCORPORATED BY ACT OF COUNCIL, 1853.

PAID-UP CAPITAL, £500,000, with power to increase to £1,000,000

RESERVE FUND - - £310,000.

Board of Management:

Hon. JEREMIAH B. RUNDLE, M.L.C., Chairman.

GEORGE A. MURRAY, Esq. | LOUIS PHILLIPS, Esq. | Hon. W. A. LONG, Esq., M.L.C.
WALTER FRIEND, Esq. | CHAS. H. MYLES, Esq.

Auditors: W. B. WALFORD, Esq.; ROBERT J. KING, Esq.

Solicitors: Messrs. FISHER, RALFE, & SALWEY.
Messrs. STEPHEN, JAQUES, & STEPHEN.

Directors—London Office:

WILLIAM MORT, Esq. | WILLIAM HEMMANT, Esq. | JAMES E. OWEN DALY, Esq.

Auditor: A. H. J. BAASS, Esq.

Bankers: THE NATIONAL PROVINCIAL BANK OF ENGLAND, LIMITED.

HEAD OFFICE (corner of George and King Streets), SYDNEY.

FRANCIS ADAMS, *General Manager.* GREGORY G. BLAXLAND, *Accountant.*
WILLIAM REID, *Secretary.* HENRY T. WEBSTER, *Sub-Accountant.*
HENRY WILLIAM WALTON, *Branch Accountant.*

London Office—2 King William Street, E.C.

Manager: ALEXANDER B. BAXTER; **Accountant;** GEORGE J. GROUND.

BRANCHES IN NEW SOUTH WALES.

BARTON LODGE, *Chief Inspector.* A. J. GREVILLE, *Assistant Inspector.*
BURNELL B. RODD, *Assistant Inspector.* **Relieving Officer:** FRANK HARGRAVE.

CITY AND SUBURBAN.

Ashfield
Burwood
Camperdown
Darling Point
Enmore
Exchange Office, Pitt Street
Glebe
Gordon, Lane Cove
Granville
Haymarket
Manly
Miller's Point
Milson's Point
Paddington
Parramatta
Parramatta N.
Petersham
Randwick
Redfern, with Rockdale agencies at Summer Hill Botany and Surry Hills Waterloo.

COUNTRY

Albury
Armidale
Ballina
Balranald
Bathurst
Bega
Blayney
Boat Harbour
Bombala
Bourke
Branxton
Broken Hill
Cargo
Cassilis
Casino
Clarence Town
Cobar
Cobargo
Colombo, Lyttleton
Condobolin
Cooma
Coonabarabran
Coonamble
Coraki
Cowra
Deniliquin
Drake
Dubbo
Eden
Emmaville
Forbes
Frederickton
Gerringong
Glen Innes
Goulburn
Grafton
Grenfell
Greta
Gulgong
Hay
Hillston
Inverell
Katoomba, with Agencies at Mt. Victoria and Blackheath
Kempsey
Kiama
Lawrence
Lismore
Macksville
Maclean
Mandurama
Menindie
Merriwa
Milton
Mitchell
Moamo
Molong
Morpeth
Mudgee
Murwillumbah
Narrandera
Newcastle
Nowra
Nyngan
Oberon
Orange
Penrith, with Agency at St. Mary's
Pambula
Parkes
Quirindi
Raymond Terrace
Richmond
Rockley
Rylstone
Scone
Singleton
Smithfield
Smithtown
South Grafton
Stockton
Tamworth
Temora
Tenterfield
Ulmarra
Uralla
Urana
Wagga Wagga
Walcha
Wallsend
Wardell
Wauchope
Wentworth
West Maitland
Wickham
Wilcannia
Wollongong, with agencies at Bulli and Dapto
Wolumla
Woodburn
Yass

BRANCHES IN QUEENSLAND.

H. P. ABBOTT, *Inspector.* A. KERR, *Assistant Inspector.*

BRISBANE
Allora
Bowen
Charter's Towers
Clermont
Crovdon
Eidsvold
Gladstone
Gympie
Ipswich
Mackay
Maryborough
Normanton
Ravenswood
Rockhampton
Stanthorpe
Toowoomba
Townsville
Warwick

AGENTS AND CORRESPONDENTS

IN THE COLONIES.

VICTORIA.—The Bank of Victoria; The E., S., & A. Chartered Bank; The National Bank of Australasia.
TASMANIA.—The Bank of Van Diemen's Land, Limited.
SOUTH AUSTRALIA.—The Bank of South Australia, Limited: The National Bank of Australasia.
WESTERN AUSTRALIA.—The National Bank of Australasia.
NEW ZEALAND.—The Bank of New Zealand; The National Bank of New Zealand, Limited.
FIJI.—The Bank of New Zealand.

IN GREAT BRITAIN.

LONDON.—The Australian Joint Stock Bank, 2 King William Street, E.C. *Bankers*—National Provincial Bank of England, Limited.
SCOTLAND.—The Royal Bank of Scotland.
IRELAND.—The Provincial Bank of Ireland, Limited.

And Agents and Correspondents in the Principal Cities of the World.

Circular Notes issued for the use of Travellers.

T

MERCANTILE BANK OF SYDNEY.

ESTABLISHED 1869.
INCORPORATED BY ACT OF PARLIAMENT 1873.

CAPITAL (75,000 Shares of £4 each) £300,000
RESERVE FUND - - - - £115,000.

HEAD OFFICE—GEORGE ST., SYDNEY.

DIRECTORS.

J. F. JOSEPHSON, ESQ., CHAIRMAN.
THE HONORABLE SIR JOHN HAY, K.C.M.G.
THE HONORABLE HENRY MORT, M.L.C.
A. H. K. MAXWELL, ESQ.
THOS. DAVIS, ESQ.

GENERAL MANAGER: F. A. A. WILSON.
SECRETARY: JOHN McNALL.
INSPECTOR OF BRANCHES: HECTOR ALLEN.

AUDITORS:
JAMES SCROGGIE, ESQ., AND HON. H. E. COHEN, ESQ.

HEAD OFFICE:

MANAGER: HENRY GILFILLAN.
ACCOUNTANT: JOHN BLAIR.

LONDON BANKERS:
THE NATIONAL PROVINCIAL BANK OF ENGLAND.

LONDON BRANCH: 158 LEADENHALL STREET.

DIRECTORS, EDWARD CHAPMAN, ESQ.
SIR SAUL SAMUEL, K.C.M.G.
G. P. SLADE, ESQ.
G. H. ALEXANDER, ESQ.

MANAGER: GEORGE H. ALEXANDER.
ACCOUNTANT: MALCOLM DILLON.

BRANCHES IN NEW SOUTH WALES:

HAYMARKET—J. B. MARKEY, *Manager.*
REDFERN—A. H. HUDSON, *Manager.*
NYNGAN—FREDERICK HUTCHINSON, *Manager.*
GOSFORD—F. L. BELL, *Manager.*
PYRMONT—L. R. HUNTLEY, *Manager.*
MANLY—JOHN HARRISON, *Manager.*
PARRAMATTA—J. J. BRENAN, *Manager.*
ST. LEONARDS—WM. MUNRO, *Manager.*
NEWCASTLE—GEORGE LEISHMAN, *Manager*
WEST MAITLAND—A. A. FITZPATRICK, *Manager.*

BRANCH IN QUEENSLAND:

BRISBANE—ROBERT YOUNG, *Acting Manager.*

AGENTS AND CORRESPONDENTS:

IN VICTORIA - - - -	THE COMMERCIAL BANK OF AUSTRALIA.
,, QUEENSLAND - - -	THE QUEENSLAND NATIONAL BANK.
,, SOUTH AUSTRALIA - -	THE BANK OF ADELAIDE.
,, NEW ZEALAND - - -	THE NATIONAL BANK OF NEW ZEALAND.
,, TASMANIA - - - -	THE COMMERCIAL BANK OF TASMANIA, LIMITED.
,, AMERICA - - - -	THE BANK OF BRITISH NORTH AMERICA.
,, HONG KONG AND SHANGHAI	COMPTOIR D'ESCOMPTE DE PARIS.
,, ,, ,,	HONG KONG & SHANGHAI BANKING CORPORATION.
,, INDIA - - - - -	THE AGRA BANK.
,, EGYPT - - - - -	CREDIT LYONNAIS.

This Bank transacts all usual Banking and Financial Agency Business on the most favourable terms.

Bills are Discounted Daily.

Bills are negotiated, and Advances made against Wool and other Produce shipped to England for sale.

Union Bank of Australia, Ltd.

ESTABLISHED 1837. INCORPORATED 1880.

Paid-up Capital	£1,500,000	
Reserve Funds	980,000	
		£2,480,000
Reserve Liability of Proprietors		3,000,000
Total Capital and Reserve Funds ...		£5,480,000

Head Office: 1 BANK BUILDINGS, LOTHBURY, LONDON.

DIRECTORS.

RICHARD JAMES ASHTON, Esq.; CHAS. E. BRIGHT, Esq., C.M.G.; FRED. G. DALGETY, Esq.; Major FREDERICK FANNING; ARTHUR FLOWER, Esq.; WM. O. GILCHRIST, Esq.; JOHN SHERIFF HILL, Esq.; Right Hon. Lord HILLINGDON; EDWARD P. W. MILES, Esq.; Sir C. NICHOLSON, Bart.; CHARLES PARBURY, Esq.; H. P. STURGIS, Esq.

TRUSTEES.

The Right Hon. Lord HILLINGDON; EDWARD P. W. MILES, Esq.; The Hon. PASCOE C. GLYNN.

MANAGER.

WILLIAM RICHMOND MEWBURN, Esq.

Bankers: The Bank of England and Messrs. Glyn, Mills, Currie & Co.

COLONIAL ESTABLISHMENTS:

GENERAL MANAGER—DAVID FINLAYSON, Esq.
CHIEF OFFICER FOR NEW ZEALAND—JOSEPH PALMER, Esq.
ASSISTANT INSPECTORS—F. M. INNES, Esq. AND J. F. M'MULLEN, JUNR., Esq.
BRANCH INSPECTOR—ALBERT B. BOYD, Esq.

VICTORIA.

Melbourne	Fitzroy	Ballarat	Clunes	Maryborough
Western Branch	Brunswick	Sandhurst	Egerton	Alexandra
South Melbourne	Geelong	Stawell	Rochester	Tarnagulla
Collingwood	Portland	Daylesford		

NEW SOUTH WALES.

Sydney	Newcastle	Deniliquin	West Maitland	Grenfell
George Street	Wagga Wagga	Young	Orange	Forbes
Newtown	Junee	Parkes	Broken Hill	Greta
Leichhardt	Hay	Burrowa	Cootamundra	

QUEENSLAND.

Brisbane	Mackay	Maryborough	Toowoomba	Bundaberg
South Brisbane	Gympie	Rockhampton	Townsville	Charters Towers
Fortitude Valley				

SOUTH AUSTRALIA.

Adelaide. Port Adelaide. Port Pirie.

WESTERN AUSTRALIA.

Perth | York | Albany | Geraldton | Fremantle | Roeburne | Cossack

TASMANIA.

Hobart | Launceston | Oatlands | La Trobe | Scottsdale

FIJI Suva.

NEW ZEALAND.

Auckland	Palmerston North	Blenheim	Greymouth	Southbridge	Dunedin
Thames	Port Ahuriri (Napier)	Hastings	Christchurch	Lyttelton	Oamaru
Napier	Gisborne	Nelson	Ashburton	Timaru	Invercargill
	Wellington	Hokitika	Rangiora	Waimate	

AGENTS throughout the United Kingdom, India, China, America, and elsewhere.

The Bank grants Letters of Credit on demand, or Bills at three or thirty days' sight, upon its Branches, at the customary rates, on the money being deposited. Similar Letters of Credit may be procured from its Agents in all the principal towns throughout England, Scotland, and Ireland. The Bank also negotiates, and sends for collection, Bills on the Colonies, the terms for which may be obtained on application at its London office. At its Branches in the Colonies it undertakes all description of Banking and Exchange business.

CIRCULAR NOTES are issued by its Branches, in sums of £10, £20, or £50, negotiable by its correspondents in the chief cities on the Continent of Europe, in North and South America, Ceylon, Mauritius, India, China, Japan, and Africa.

SYDNEY, 1888.

THE NATIONAL

BUILDING, LAND, & INVESTMENT CO.

(LIMITED),

250 PITT STREET, SYDNEY.

Authorised Capital - - - - - £200,000.

Board of Directors:

W. H. HENTSCH
F. A. WRIGHT
HON. HY. E. COHEN
J. BURTON GIBBS
JOHN BROOMFIELD
HY. CHAPMAN

Paid-up Capital £23,000
Reserve and Undivided Profits £11,500
Held on Deposits £93,000

The Funds of this Company being invested in first Mortgages of Freehold Properties, and in Suburban and City Lands, carefully selected, no better security could be offered to Depositors.

DEPOSIT BANK.

Rates for Moneys on Deposit—

12 Months—7 per cent.
6 Months—6 per cent. per annum.
At Call—5 per cent. per annum.

Deposits AT CALL are withdrawable without notice.

SAVINGS BANK.

Interest—5 per cent. per annum on Daily Balances. No notice required for withdrawals.

FOR SALE:

RESIDENTIAL AND BUSINESS SITES
FARMS AND ORCHARD LOTS.

For particulars apply

JAMES A. TODD,
Manager.

250 PITT ST., SYDNEY.

IRRIGATION. IRRIGATION.

IRRIGATION.

HUDSON BROTHERS, Ld.

SOLE MAKERS OF THE

CLYDE WINDMILLS.

These wind motors are now in use in all parts of the Colony, and invariably give great satisfaction.

HUDSON BROTHERS, LIMITED, have given much care and study to the manufacture of these mills, and they now stand unrivalled for all purposes for which wind power can be utilised.

THE MANUFACTURE OF

WROUGHT IRON AND STEEL PIPES

Is also a specialty with the Company, who have made many miles of wrought iron piping, all sizes from 6 in. to 36 in. diameter, suitable for Hydraulic Sluicing and Mining.

HUDSON BROTHERS, Limited, are the sole makers of

COTTLE'S PATENT STEAM STAMPS.

These stamps may be seen at work at Hudson Brothers' Works, Clyde. They are destined to work a revolution in Quartz Crushing—the cost of heavy machinery is entirely saved.

HUDSON BROTHERS, Ld.

Works: CLYDE, NEAR GRANVILLE;

Head Office: 2 O'CONNELL STREET, SYDNEY.

Australian Mortgage, Land, and Finance Company,

LIMITED.

Incorporated, 1863. *Incorporated, 1863.*

CAPITAL - - - - £4,000,000.

Head Office—13 LEADENHALL ST., LONDON, E.C.

Directors—

DAVID AITCHISON, Esq.
SIR JAMES CAIRD, K.C.B.
RICHARD GIBBS, Esq.
HENRY J. LUBBOCK, Esq.
BYRON L. RONALD, Esq.
ROBERT BRUCE RONALD, Esq

E. MACKENZIE YOUNG, Esq., General Manager.

Melbourne Office—103, 105 WILLIAM STREET.

Australian Board—

Hon. Sir JAMES MACBAIN, M.L.C., Chairman.
W. ROBERT McCOMAS, Manager.
WILLIAM DRYSDALE, Esq., Inspector.
J. J. FALCONER, Secretary.

Sydney Office—2 SPRING STREET.

Local Directors—

J. S. MITCHELL, Esq.
W. A. COTTEE, Manager.
Hon. H. C. DANGAR, M.L.C.
W. F. ALLWORTH, Secretary.

This Company makes Advances on Pastoral Properties, Station Bills, and on ensuing Clip of Wool, and acts in the capacity of Squatting Bankers and Agents.

Drafts issued upon London at Moderate Rates.

GIBBS, SHALLARD, & Co.,

84A PITT STREET, SYDNEY,

Lithographic and Letterpress Printers,

COMMERCIAL & GENERAL STATIONERS

ACCOUNT BOOK MANUFACTURERS,

PAPER RULERS,

ELECTROTYPERS, STEREOTYPERS,

Engravers, Illuminators, Artists

AND

METAL TABLET MANUFACTURERS.

THE UNITED INSURANCE COMPANY.

Head Office—GEORGE & HUNTER STREETS, SYDNEY.

CAPITAL - - - £500,000

UNLIMITED LIABILITY.

Fire and Marine Insurances of all descriptions at very low rates, including Wool (from Sheep's back to London), Wool Sheds and other Station Properties.

A COLONIAL INSTITUTION.

LARGE CAPITAL AND RESERVES.

DIRECTORS

JAMES EWAN, Esq., Chairman.

Hon. J. B. RUNDLE, M.L.C.

S. DICKINSON, Esq.

Hon. R. HILL, M.L.C.

G. J. COHEN, Esq.

T. F. KNOX, Esq.

Manager, THOMAS M. TINLEY.

For all Sores, Cuts, Bruises, Sprains, and Stiffness of Joints.

Nothing like it in the World!

Try it for Rheumatism!

Every Settler should keep it in case of Accidents.

ESTABLISHED 80 YEARS.

SOLD EVERYWHERE.

BY ROYAL LETTERS PATENT.

JOSEPHSON'S AUSTRALIAN OINTMENT.

Guaranteed to be free from all poisonous qualities, and composed of Vegetable Matter only, being made from the Wild Plants which only grow in the Bush of New South Wales.

JOSEPHSON'S AUSTRALIAN OINTMENT is now the household word of the country.

The quick and instant relief from pain, and the speedy and miraculous cures, are THE WONDERS OF THE AGE, which, taken altogether, prove the AUSTRALIAN OINTMENT to be the EIGHTH WONDER OF THE WORLD. It cures sore and tender eyes, stiffness of joints, excoriations, chapped hands and lips, bunions, soft corns, deafness, and all causalities attending the human frame succumb to its all-healing properties.

Who would suffer from SANDY BLIGHT, when they can find immediate relief and be perfectly cured by using JOSEPHSON'S AUSTRALIAN OINTMENT?

Who would suffer from External Sores, when the same may be cured by using JOSEPHSON'S AUSTRALIAN OINTMENT?

Who would suffer from Soft Corns, when they can be removed by applying constantly for a few days JOSEPHSON'S AUSTRALIAN OINTMENT?

Who would suffer from Burns and Scalds, when they can have immediate relief by applying JOSEPHSON'S AUSTRALIAN OINTMENT?

Who would suffer from Excoriations of any description, when a remedy like JOSEPHSON'S AUSTRALIAN OINTMENT can be obtained?

Who would suffer from Piles, when a remedy like JOSEPHSON'S AUSTRALIAN OINTMENT is at hand?

Sold by all Chemists and Storekeepers in Pots, 1s., 1s. 6d., 2s. 6d. each throughout the Colonies.

To all who suffer from GENERAL DEBILITY

ROW'S DANDELION BITTERS

Will give you more relief than any medicine you have ever tried, for it CLEANSES THE LIVER from all IMPURITIES and increases the CIRCULATION OF BLOOD, which is the LIFE OF MAN.

TRY ROW'S DANDELION BITTERS!

EDWARD ROW & COMPANY,

43 to 47 GEORGE ST. NORTH, SYDNEY.

UNIVERSITY OF CALIFORNIA LIBRARY
Los Angeles
This book is DUE on the last date stamped below.

Form L9–Series 444

UC SOUTHERN REGIONAL LIBRARY FACILITY
A 000 098 432 8